



FORTISBC ENERGY INC.

**Application for a Certificate of Public
Convenience and Necessity for the Lower
Mainland Intermediate Pressure System
Upgrade Projects**

Volume 5 – Evidentiary Update

Appendices

April 30, 2015

Appendix A-4 – Evidentiary Update April 2015

**D.G. HONEGGER CONSULTING
SITE-SPECIFIC SEISMIC VULNERABILITY ASSESSMENT**

Technical Memorandum**DATE:** April 1, 2015**TO:** Bryan Balmer/FortisBC
Mujib Rahman/FortisBC**RE:** Estimates of the Extent of Fraser IP Pipeline Replacement Required Beyond the Zone of Ground Displacement

This memorandum provides a summary of the efforts to define the extent of Fraser NPS 30 IP pipeline replacement required outside of the zone of lateral spread ground displacement to assure that the existing pipeline is not overstressed from axial loads developed as a result of the ground displacement. Of particular interest is the extent of pipeline replacement west of the western extent of potential lateral spread ground displacement. The eastern extent of pipeline replacement is currently assumed to encompass the NPS 30 90° elbow outside of the station and the straight section of IP pipeline extending south to the first 90° elbow within the station. This estimate involved three steps:

1. The variation in axial load in the pipeline with distance from the ground displacement boundary was extracted from the results of the analysis to confirm the adequacy of the proposed replacement pipe with a 12.7-mm wall thickness and 483 MPa specified minimum yield strength (SMYS).
2. The axial load was converted to an equivalent stress for the existing pipe that has a 6.4-mm wall thickness and 240 MPa SMYS.
3. Establish limiting equivalent stress for the existing pipeline.

With the existing information, adequate performance for the retrofitted pipeline configuration is assumed to be achieved if the equivalent axial stress in the existing pipeline is less than the SMYS. If ground displacement leads to axial tensile stress in the existing pipeline substantially above the SYMS, there is a potential to form a localized region high strain concentration and a tensile failure.

Figure 1 presents the variation in equivalent axial stress in the existing pipeline with distance from the boundary of ground displacement for a lateral spread displacement twice that estimated by Golder. From Figure 1, the length of pipeline replacement west of the zone of proposed ground displacement to maintain the stress in the existing pipeline to its SMYS should extend at least 70 m. Given that the variation of maximum pipeline strain with displacement varies nearly linearly with ground displacement, the distance from the boundary of ground displacement to reduce the equivalent axial stress in the existing pipeline to the SMYS for the estimated Golder displacement is assumed to be approximately 35 m.

For FortisBC planning purposes, including cost estimating, the length of necessary pipeline replacement should be assumed to extend as far as 80 m from the boundary of lateral spread ground displacement. In making the recommendation for an 80-m length of additional pipeline replacement outside the zone of ground displacement, the following factors are noted:

1. The length of pipe replacement has a direct impact on the amount of safety margin achieved in the pipeline replacement. It is considered desirable to have as much margin as is practical. Adopting a margin on lateral spread displacement of twice the level estimated by Golder is considered reasonable when estimating the required length of pipeline to be replaced outside of the zone of ground displacement.
2. Some reduction of the required length of pipeline replacement is possible during the design phase, in which the tie-in to the existing pipeline is explicitly modelled, will likely result in some reduction in the required length of pipeline replacement.
3. The analyses upon which Figure 1 is based were performed assuming the same soil restraint values as used to assess the performance of the existing pipeline. This soil restraint included the additional lateral restraint (horizontal and vertical) associated with the use of set-on weights for buoyancy control. Changes in the configuration of the replacement pipe, such as different depth of soil cover or lack of set-on weights, will change the level of axial force generated by ground displacement and the necessary length of pipeline replacement outside of the zone of ground displacement.

At the time of this memo (April 1, 2015) auger borings have confirmed that the boundary of lateral spread displacement is at least 80 m east of the first existing elbow west of the station. Figure 2, illustrates the implementation of the recommended length of replacement pipe west of the boundary of lateral spread displacement.

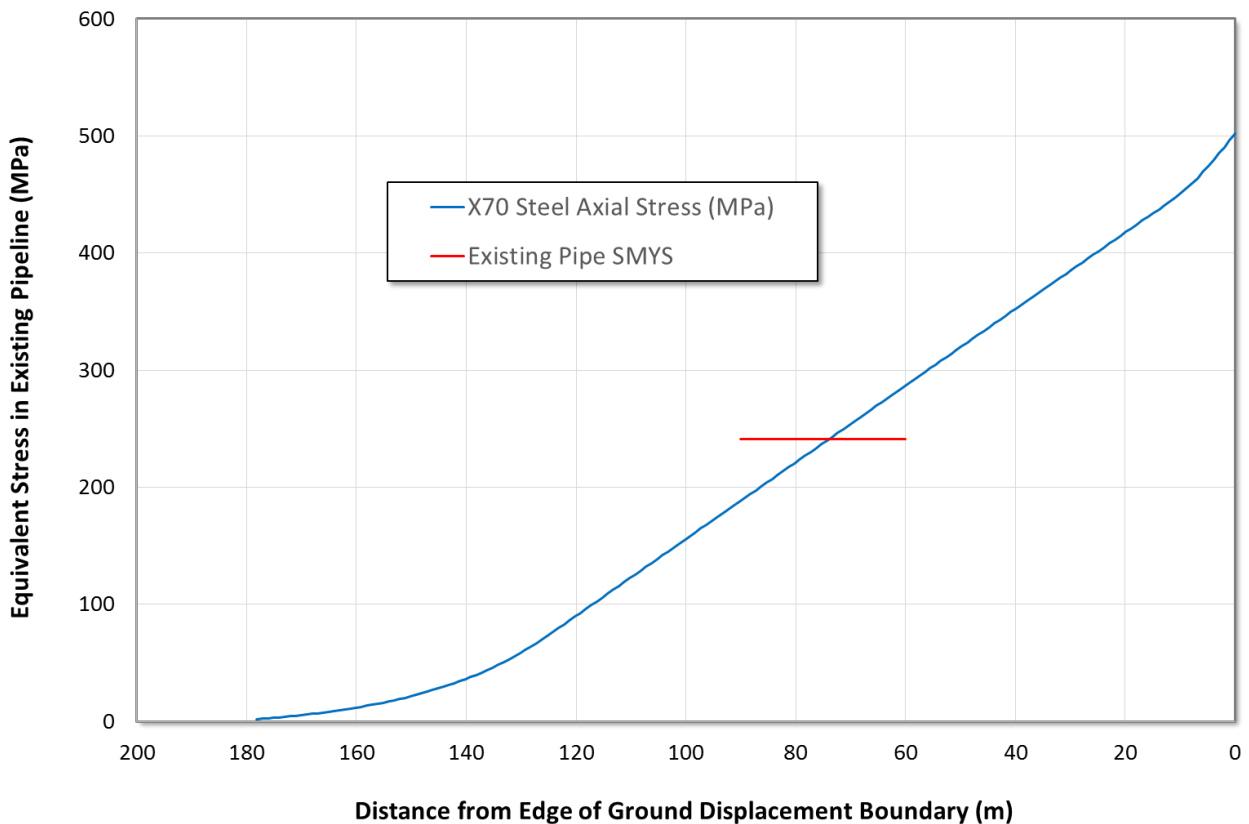


Figure 1: Variation in Equivalent Axial Stress in Existing Pipeline with Distance from Ground Displacement Boundary for Twice the Golder Ground Displacement Estimate

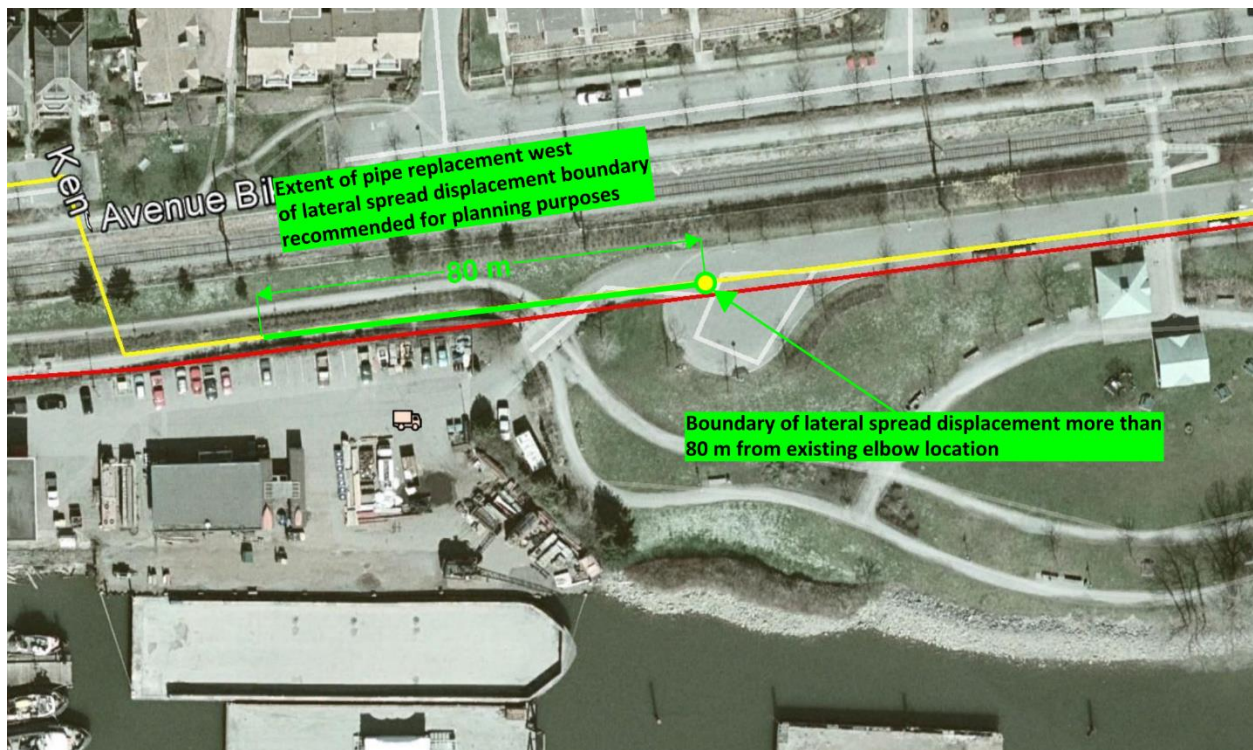


Figure 2. Illustration of the Extent of Pipe Replacement Relative to Lateral Spread Displacement Boundary

Appendix A-17 – Evidentiary Update April 2015
COQUITLAM GATE IP ROUTE SELECTION DETAILS

(Maps provided in electronic format only due to document size and in order to conserve paper.)



Route Selection Details - Lougheed Highway

Appendix A-17 – Evidentiary Update

April, 2015

Table of Contents

1. ROUTE SELECTION.....	1
1.1 Section 5 – Bainbridge Ave. to Springer Ave.	1
1.1.1 <i>Route Reevaluation</i>	2
1.1.2 <i>Cost.....</i>	3
1.1.3 <i>Route Options Scoring and Selection</i>	3
1.2 Section 6 – Springer Ave. to Boundary Rd.....	6
1.2.1 <i>Community and Stakeholder Impacts</i>	8
1.2.2 <i>Environmental Impacts</i>	11
1.2.3 <i>Technical Considerations.....</i>	12
1.2.4 <i>Cost.....</i>	16
1.2.5 <i>Route Options Scoring and Selection</i>	16
1.3 Conclusion – Selected Route Option.....	20
2. DETAILED ROUTE MAPS	21

Index of Tables

Table 1-1: Bainbridge Ave. to Springer Ave. Route Options Screening Matrix	4
Table 1-2: Springer Ave. to Boundary Rd. Route Options Screening Matrix.....	18
Table 1-3: Coquitlam Gate IP Project New Proposed Pipeline Route Details	20

Index of Figures

Figure 1-1: Coquitlam Gate IP Pipeline – Section 5 Route Options	5
Figure 1-2: Coquitlam Gate IP Pipeline - Section 6 Route Options.....	19

1. ROUTE SELECTION

The same route selection process, as detailed in Appendix A-17, section 1.1 of the Application is applied here to the reevaluation of route options on Lougheed Highway.

Further to section 2.3 of the Evidentiary Update, route options along Lougheed Highway will be analyzed and evaluated in the following route corridor sections:

- Section 5: Bainbridge Avenue to Springer Avenue (Lougheed Highway route option previously analyzed in the Application, Appendix A-17); and
- Section 6: Springer Avenue to Boundary Road (Lougheed Highway route option not previously considered).

The route options detailed in the Evidentiary Update, section 2.3.1 are analyzed, compared against the evaluation criteria and a preferred option is selected.

Detailed route maps of the preferred route option are attached to this appendix.

1.1 SECTION 5 – BAINBRIDGE AVE. TO SPRINGER AVE.

This section of pipeline connects the district station at Bainbridge Avenue & Broadway with the district station at Springer Avenue & Broadway, and lateral offtake at Springer Avenue and Halifax Street in Burnaby. Three route options were initially analyzed within this section of corridor for installation of the NPS 30 Coquitlam Gate IP pipeline. That evaluation is included in Appendix A-17, Table 4 of the Application.

Route Option 3, which was considered in the initial evaluation in the Application, Appendix A-17 section 2.5, involves a residential route to the north of Broadway along Halifax Street. It is significantly longer than the other options considered along Broadway and Lougheed Highway, is more expensive, and results in a greater overall impact. Therefore, because this route option would offer no additional benefit, it has been excluded from this reevaluation.

Two route options from the initial evaluation are re-evaluated here: Option 1 (Broadway - Original Preferred Option) and Option 2 (Lougheed Highway). In this analysis the route corridor section break between Section 5 and Section 6 is Springer Avenue & Broadway/Lougheed Highway instead of the section break at Springer Avenue & Halifax used in the analysis in the Application, Appendix A-17. As a result, the Original Preferred Option along Broadway is slightly shorter at 2,400 m compared to 2,665 m, and the Lougheed Highway Option is also slightly shorter at 2,700 m instead of 2,900 m.

For a map of these route options for this section see Figure 1-1.

1.1.1 Route Reevaluation

The initial route analysis results (presented in the Application, Appendix A-17 Table 4) scored Option 2 (Lougheed Highway) highest in terms of Environmental and Engineering/Technical criteria. This option was also estimated as the least expensive route option to construct. However, traffic disruption during morning and evening peak rush hour, due to lane closures west of Sperling Avenue, was considered to be significant as there is no alternative traffic route with sufficient capacity to sustain the volumes of traffic which would be displaced by the construction on Lougheed Highway. This resulted in a low socio-economic score and an overall second place rank to Option 1 (Broadway) which was selected as the Original Preferred Option that best achieved a safe, environmentally acceptable, economic and practical route.

As part of this evidentiary update, an updated environmental constraints study and a traffic impact assessment has been completed on Lougheed Highway. The reevaluation of Section 5 will consider the ecology criteria (in terms of any new environmental constraints) and socio-economic criteria (in terms of traffic disruption). The other route evaluation criteria are not impacted by these developments and the evaluation scores assigned in the Application, Appendix A-17 will remain unchanged for these criteria in this evaluation.

1.1.1.1 Socio-Economic

In terms of socio-economic criteria, the Original Preferred Route Option on Broadway was considered a moderate impact route choice in the initial evaluation. There is no change to this score and the evaluation, detailed in the Application, Appendix A-17 section 2.5.1.2, was informed by the results from the preliminary traffic assessment which indicated that closure of the west bound lanes west of Sperling Avenue would result in significant deterioration of traffic performance. The traffic impact assessment also considered Lougheed Highway for Section 6. Preliminary feedback from the City of Burnaby indicated that the construction impacts would render a route on Lougheed Highway unfeasible. While the traffic impacts on Lougheed Highway for Section 5 would be less severe, the feedback from Burnaby was considered in the socio-economic score for Lougheed Highway evaluation for Section 5. The factors which now warrant reconsideration of the potential traffic impacts from the Coquitlam Gate IP pipeline construction for Section 5 include:

- Further traffic assessment on Lougheed Highway for Section 5 and Section 6 which included additional intersection traffic counts, construction scenario simulation and modelling and quantitative analysis of traffic travel time delays and queue extents.
- Following deliberation by City Council, the City of Burnaby has encouraged the pursuit of an alternative alignment along Lougheed Highway.
- The construction of a utility pipeline has taken place along the east bound lanes of Lougheed Highway (from Sperling Avenue to Holdom Avenue approximately) from December 2014 to March 2015. This project has demonstrated that the traffic impacts from the Coquitlam Gate IP pipeline construction, which would be similar to this project,

are manageable and reinforce the City of Burnaby's acceptance of the potential traffic disruptions.

On this basis, the reevaluation for Lougheed Highway has reduced the socio-economic impact rating from a very high negative to a moderate impact route choice.

- Original Preferred Option: moderate impact, good route choice (3)
- Lougheed Highway Option: moderate impact, good route choice (3)

1.1.1.2 Ecology

The Original Preferred Option along Broadway is located within existing residential roadway with low environmental impact risk (tree removal, spill management or encountering contaminated sites); it was considered a moderate impact route choice in the initial evaluation in the Application, Appendix A-17 section 2.5.2.1. There is no change to this score.

The Lougheed Highway Option would encounter more potential ground contamination along the route which would require environmental permitting, management, sampling, handling and disposal of contaminated soil. As a result, the original Ecology evaluation in the Application, Appendix A-17 section 2.5.2.1 for the Lougheed Highway Option has been increased from a low impact route to a moderate impact route choice.

- Original Preferred Option: low impact, better route choice (4)
- Lougheed Highway Option: moderate impact, good route choice (3)

1.1.2 Cost

In the initial route evaluation in the Application, Appendix A-17 section 2.5.4 and Table 4, the Lougheed Highway Option was estimated to be the least expensive route to construct due to the higher construction productivity compared to the Broadway Option. The construction cost analysis has been reviewed and Lougheed Highway remains the least cost route option; the Original Preferred Option (Broadway) is approximately 10% shorter but any cost savings from the shorter alignment length are offset by the reduced construction productivity due to the higher density of adjacent utilities, utility service connections, reduced construction work space and requirement to maintain local access. The relative cost ranking in Table 1-1 also includes the additional owners costs associated with the Lougheed Highway Option detailed in the Evidentiary Update, section 2.8.1.1.

1.1.3 Route Options Scoring and Selection

The route option evaluation results are presented in Table 1-1 below. Except for the socio-economic and ecology criteria scores for the Original Preferred Option (Broadway) and the Lougheed Highway Option, the evaluation is the same as in the Application, Appendix A-17 Table 4.

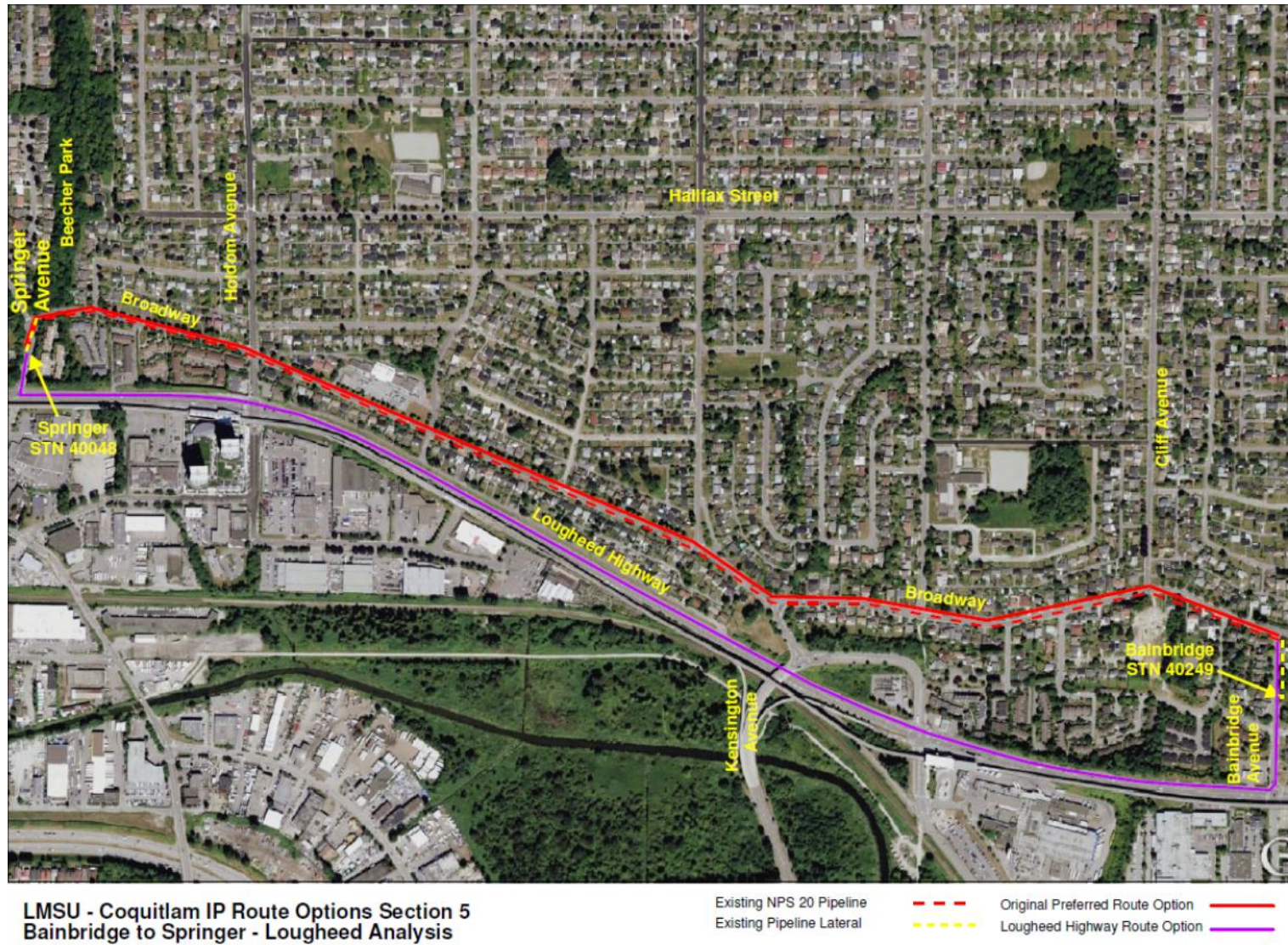
This reevaluation reflects the lower socio-economic impact and higher ecology impact risk based on FEIs new understanding of potential traffic disruption, and potential contaminated sites management and disposal of contaminated materials on the Lougheed Highway route option.

The Lougheed Highway Option now scores highest overall in the technical (non-financial) evaluation and is the route option with lowest overall construction cost. Therefore, as the Lougheed Highway Option ranks first in both the non-financial and financial comparison it is selected as the new preferred route option for Section 5.

Table 1-1: Bainbridge Ave. to Springer Ave. Route Options Screening Matrix

Metro IP Route Selection: Bainbridge to Springer (Burnaby East)					
Option	Length (m)	Originally Preferred Option		Lougheed Highway Option	
		2400		2700	
Impact and Vulnerability Considerations	Weight	Broadway		Bainbridge Ave + Lougheed Hwy	
		Score	Weighted Score	Score	Weighted Score
Community/Stakeholder					
Health and Safety	15	3	45	3	45
Socio Economic	15	3	45	3	45
Land Ownership and Use	5	3	15	3	15
Environmental					
Ecology	5	4	20	3	15
Cultural Heritage	5	4	20	4	20
Human Environment	15	3	45	4	60
Engineering/Technical					
Engineering/Design	5	4	20	4	20
Construction	10	3	30	4	40
Operation	10	3	30	2	20
System interface	5	4	20	4	20
Adjacent Infrastructure	5	2	10	3	15
Natural Hazards	5	4	20	4	20
Totals	100		320		335
Ranking			2		1
Relative Cost			119%		100%
Cost Ranking			2		1

1 **Figure 1-1: Coquitlam Gate IP Pipeline – Section 5 Route Options**



1.2 SECTION 6 – SPRINGER AVE. TO BOUNDARY RD.

This section of pipeline connects the lateral offtake and district station at Springer Avenue & Broadway with two NPS 20 lateral offtakes (from the NPS 20 Coquitlam Gate IP pipeline) at Boundary Road that supplies the North Shore and the district station at 2nd Avenue and Boundary Road. Five route options were originally analyzed within this section of corridor for installation of the NPS 30 Coquitlam Gate IP pipeline. That evaluation is included in the Application, Appendix A-17 section 2.6.

The Original Preferred Route Option (from the evaluation presented in the Application, Appendix A-17 Table 5) involves a route alignment along residential streets parallel and offset one to two streets north of the existing NPS 20 IP pipeline alignment to avoid the Brentwood Town Centre routing constraints. Lougheed Highway was considered as a potential route option but was screened out during the initial route selection process due to traffic concerns.

Further to the Application, section 3.3.4.7, this route analysis will evaluate the Original Preferred Option and two new route options along Lougheed Highway. The Lougheed Highway route options are identified as Option A and Option B and described in the Evidentiary Update, section 2.3.1.2. For a map of the route options, please see Figure 1-2 below.

The Original Preferred Option presented here is the same as Route Option 3 originally described and evaluated in the Application, Section 3.3.4.4.6, and Appendix A-17 section 2.6. The route evaluation criteria scores (Appendix A-17, Table 5) are maintained for this analysis and provide the baseline for comparison and evaluation against Lougheed Highway Route Options A and B described in the Evidentiary Update, section 2.3.1.2. However, the original break point between Section 5 and Section 6 was Springer Avenue & Halifax Street; in this analysis the break is at Springer Avenue & Broadway/Lougheed Highway. The Original Preferred Option description and characteristics are the same but the length has increased slightly.

Lougheed Highway Option A traverses from Springer Avenue west along Lougheed Highway in the west bound lanes. Option A crosses Delta Avenue, Beta Avenue, Willingdon Avenue and Rosser Avenue and then turns north off Lougheed Highway onto Madison Avenue; it then continues along Douglas Road to Graveley Street and west to Boundary Road. Option A intersects the Original Preferred Option alignment along Graveley Street and adopts the same alignment to Boundary Road.

From Springer Avenue to west of Delta Avenue, the Skytrain guide rail is elevated and located along the south side of Lougheed Highway. At Delta Avenue the guide rail moves to the centre of Lougheed Highway and intersects with Brentwood Skytrain station at Willingdon Avenue. The Skytrain station infrastructure is also elevated and spans both the east bound and west bound lanes. There are buried utilities aligned along the north and south sides of Lougheed Highway from Springer Avenue to Delta Avenue. West of Delta Avenue, the buried utility density increases and the layout becomes more erratic. The utility density increases from Delta Avenue

1 (east of Brentwood Skytrain station) to Gilmore Avenue (west of the station) due to the more
2 dense urban development. However, there are no utility service connections along Lougheed
3 Highway, and a combined technical review of the Lougheed Highway corridor from Bainbridge
4 Avenue to Madison Avenue by FEI Engineering and the City of Burnaby Engineering confirmed
5 that there is a corridor available to install the NPS 30 gas pipeline and also future utility upgrade
6 projects planned by the City of Burnaby.

7 Lougheed Highway Option B adopts a similar alignment to Option A from Springer Avenue to
8 Madison Avenue. Just east of Gilmore Avenue Option B moves from the west bound lanes to
9 the east bound lanes to increase the distance from the BC Hydro substation west of Gilmore
10 Avenue. It is necessary to maximize the distance between the buried steel pipeline and the
11 substation infrastructure to mitigate the risk to the pipeline from electrical faults within the
12 electrical substation. Option B turns north along Boundary Road and then west along East 1st
13 Avenue where the alignment interfaces with the proposed route through Vancouver for Section
14 7.

15 Lougheed Highway Option B could potentially cross from the west bound lanes to the east
16 bound lanes at any point between Beta Avenue and Gilmore Avenue. By crossing just west of
17 Beta Avenue the alignment would encounter a short pinch point at Brentwood Skytrain station
18 but would avail of lower utility density west of the Skytrain station to Gilmore. However,
19 crossing to the east bound lanes at Beta Avenue would incur greater traffic disruption and
20 therefore traffic management requirements.

21 The pipeline construction for both Lougheed Highway Route Options A and B would close 2 to 3
22 lanes in one direction during construction. The reduction to single lanes in each direction will
23 result in deterioration in traffic performance because there are no alternative routes with
24 sufficient capacity to absorb the volume of traffic that would be displaced. Further traffic
25 analysis has been completed to model and quantify the potential traffic impacts from
26 construction on Lougheed Highway. The final report is attached as Appendix A-18-a and it
27 summarizes a number of construction scenarios including a worst case scenario which
28 establishes the baseline impacts; a number of impact reduction scenarios are then analyzed
29 with reduced traffic performance deterioration compared to the baseline scenario. The key
30 factor in mitigating the traffic impacts, which was considered in the modeled results, is the
31 assumption that a number of cars that normally use the Lougheed Highway corridor will
32 naturally find alternative routes during the pipeline construction. Based on the results, which
33 were presented to the City of Burnaby, the anticipated traffic impacts during the pipeline
34 construction are considered both manageable and acceptable to the City of Burnaby.

35 The traffic assessment also considered the traffic impacts if Option B were to cross from the
36 west bound lanes to the east bound lanes just west of Beta Avenue and also further west at
37 Gilmore Avenue as described above in the route description. The report presents the full range
38 of potential traffic impacts for both crossing locations and finds that the proposed crossing at
39 Gilmore Avenue would incur the least traffic disruption.

Lougheed Highway Option A and B both include an alignment past Brentwood Skytrain station. As detailed in the Appendix A-17, section 2.6 of the Application, the Brentwood Skytrain station infrastructure, the elevated guide rail and support structures, and the presence of buried utilities, were considered as potential construction constraints to the route options. During this Lougheed Highway route reevaluation process, FEI met with Translink representatives to discuss potential route alignments along Lougheed Highway from Bainbridge Avenue to Gilmore Avenue, but in particular on the north side (west bound lanes) or south side (east bound lanes) of Lougheed Highway between Delta Avenue and Gilmore Avenue where the pipeline would be installed adjacent to Skytrain infrastructure. In addition, FEI engineering reviewed as-constructed drawings to determine the layout of the subsurface foundations and structures associated with Brentwood Skytrain station. As a result of this preliminary constraints review it appears that the design and construction of the NPS 30 pipeline adjacent to the Skytrain infrastructure in Lougheed Highway is feasible with sufficient clearance to accommodate trenched and trenchless pipeline installation.

The Original Preferred Option is approximately 3,100 m. Lougheed Highway Options A and B are approximately 2,900 m and 3,200 m, respectively.

1.2.1 Community and Stakeholder Impacts

1.2.1.1 Health and Safety

The Original Preferred Option would close residential streets to facilitate the pipeline construction activities. Lougheed Highway Options A and B follow the same alignment from Springer Avenue to Madison Avenue in the west bound lanes along Lougheed Highway. Options A and B then diverge with Option A following a route north west from Lougheed Highway through commercial areas along Madison Avenue, Douglas Road and Graveley Street. Option B continues west along Lougheed Highway and north along Boundary Road and then west onto East 1st Avenue.

In terms of health and safety, the Original Preferred Option would involve pipeline construction through the lower density residential areas where the construction zones would be confined to isolated streets with restricted traffic and controlled pedestrian movement; this ability to isolate the construction zone and control third party proximity and access would help to mitigate the health and safety risk to the adjacent residents and general public during construction. Option A and B construction on Lougheed Highway would require shut-in of the west bound lanes; this would result in a wide construction corridor with the traffic separated by a temporary barrier. West of Beta Avenue the pipeline construction would shut the west bound or east bound lanes and the construction zone would be isolated from the traffic and pedestrians by the central median on one side and a temporary barrier on the other side of the construction zone. Option A would turn north onto Madison Avenue and adopt an alignment through commercial and light industrial areas, Option B would continue along Lougheed Highway to Boundary Road and then north to East 1st Avenue. At the intersection of Boundary Road and East 1st Avenue Option B

1 would encounter utility congestion, constrained working space and challenging traffic
2 management.

3 Compared to the Original Preferred Option, Lougheed Highway Option A would also involve
4 open trench construction within an isolated construction work zone and therefore also be a
5 moderate impact choice. Option B, due to the continued route along Lougheed Highway, and
6 the challenging construction through the Lougheed Highway and Boundary Road intersection
7 and the extremely constrained and deep excavation at the intersection of Boundary Road and
8 1st Avenue would present relatively higher health and safety risk to road users and construction
9 personnel.

- 10 • Original Preferred Option: moderate impact, good route choice (3)
- 11 • Lougheed Highway Option A: moderate impact, good route choice (3)
- 12 • Lougheed Highway Option B: high negative impact, poor choice (2)

13 **1.2.1.2 Socio-Economic**

14 The Original Preferred Option would be located in residential streets north of Lougheed
15 Highway and Brentwood Town Centre. Impacts would include complete closure of residential
16 streets during construction which would restrict street parking. However, the majority of
17 residences have lane access which would partially mitigate the negative impacts during
18 construction. Lougheed Highway Option A and B would adopt the same alignment in the west
19 bound lanes to Madison Avenue after which point Option B moves to the east bound lanes.
20 Option A would continue north from Lougheed Highway along Madison Avenue and Douglas
21 Road and would potentially impact more business accesses compared to Option B which
22 continues west on Lougheed Highway and north on Boundary Road.

23 Potential socio-economic impacts increase for each route option from the northernmost to the
24 southernmost alignments; this is due to the greater impact incurred by the pipeline construction
25 to traffic flow, movement and parking restriction, and also the potential temporary isolation of
26 local business access routes and access and egress restrictions to residential towers.

27 The revised traffic assessment considered a number of construction scenarios in terms of extent
28 of lane shut down during pipeline construction. The traffic performance during construction is
29 modelled against two metrics:

- 30 • AM and PM peak travel times on Lougheed Highway between Boundary Road and
31 Bainbridge Avenue, prior to construction (base line) and during construction; and
- 32 • AM and PM extent of queues on Lougheed Highway approaching the construction zone,
33 prior to construction (base line) and during construction.

34 The traffic assessment and modelled results are presented in the “Coquitlam IP Pipeline
35 Replacement Project Lougheed Highway Alignment Options Assessment – Final – Rev 1”
36 attached in Appendix A-18 – Evidentiary Update. As the assessment analyzed a number of

1 Lougheed Highway Option A construction scenarios, the least impact scenario assumed that a
2 number of cars per hour would divert from Lougheed Highway during the construction phase
3 and found that the AM (west bound) and PM (east bound) travel times would increase by 10
4 minutes and 20 minutes respectively. Lougheed Highway Route Option B would also involve
5 construction in the west bound lanes to Madison Avenue which would then continue west to
6 Boundary Road (switching between the west bound and east bound lanes) and then north to
7 East 1st Avenue.

8 Lougheed Highway Option A would incur lower traffic impact compared to Option B; Option A
9 exits off Lougheed Highway onto Madison Avenue while Option B continues west along
10 Lougheed Highway to Boundary Road and then north to East 1st Avenue. The traffic impacts
11 would be managed via advanced warning, media messaging, traffic diversions and road users
12 would have the option to plan alternative routes and potentially use alternative modes of public
13 transport. Lougheed Highway Option A would however potentially impact more business
14 access routes and parking along Madison Avenue, Douglas Road and Graveley Street
15 compared to Option B. The business impacts would be managed through advanced
16 consultation with business owners, construction staging, and minimizing access disruption.
17 However, because some business impact would be unavoidable Lougheed Highway Option A is
18 considered a higher impact route choice compared to Option B which is considered a moderate
19 impact route choice.

- 20 • Original Preferred Option: low impact, better route choice (4)
- 21 • Lougheed Highway Option A: high negative impact, poor choice (2)
- 22 • Lougheed Highway Option B: moderate impact, good route choice (3)

23 **1.2.1.3 Land Ownership and Use**

24 The Original Preferred Option and Lougheed Highway Option A and B would install the pipeline
25 within municipal roadway with no requirement for temporary workspace to accommodate the
26 construction. Lougheed Highway Option A and B would also install the proposed NPS 30
27 pipeline through the Brentwood Town Centre area which is undergoing significant development
28 and densification.

29 The Original Preferred Option and Lougheed Highway Option A and B would be installed within
30 municipal roadway and would require similar corridor space that would not be available for other
31 utilities. Both Lougheed Highway Option A and B would be installed in Lougheed Highway
32 through Brentwood Town Centre which is undergoing significant redevelopment; however, it
33 was confirmed with the City of Burnaby Engineering during a technical route corridor review that
34 there is sufficient space within the wider Lougheed Highway corridor to accommodate the
35 proposed NPS 30 Coquitlam Gate IP pipeline and future municipal infrastructure upgrade
36 projects. Lougheed Highway Option A would continue north along Madison Avenue while
37 Option B would continue west to Boundary Road and then north to East 1st Avenue. There are
38 multiple utilities running north-south in the Boundary Road corridor including the NPS 20 IP

lateral pipeline supplying the North Shore, live and abandoned large diameter Metro Vancouver pipelines and BC Hydro transmission wires and buried cables. There is very limited space remaining at the intersection of Boundary Road and East 1st Avenue which would be eliminated by the installation of Lougheed Highway Option B. Therefore, the Original Preferred Option and Lougheed Highway Option A are considered relatively low impact route choices while Option B would be a moderate impact route choice.

- Original Preferred Option: low impact, better route choice (4)
- Lougheed Highway Option A: low impact, better route choice (4)
- Lougheed Highway Option B: moderate impact, good route choice (3)

1.2.2 Environmental Impacts

1.2.2.1 Ecology

The Original Preferred Option would install the pipeline in municipal roadway with low risk of direct environmental impacts. However, the likelihood of encountering contaminated sites during pipeline construction in an urban environment is a major consideration. Lougheed Highway Options A and B would install the pipeline through some areas with a history of commercial activities and, therefore, present greater potential to encounter contaminated sites along the alignment. The Original Preferred Option, located in residential streets, would have the least risk of encountering existing unidentified contaminated sites and would present the lowest overall environmental impact risk. Lougheed Highway Option A would encounter contaminated ground in the Brentwood area and Lougheed Highway Option B, continuing further west past BC Hydro Horne Payne substation along Lougheed Highway and then north past the FEI site on Boundary Road would encounter the largest number of potential ground contamination.

- Original Preferred Option: low impact, better route choice (4)
- Lougheed Highway Option A: moderate impact, good route choice (3)
- Lougheed Highway Option B: high impact, poor route choice (2)

1.2.2.2 Cultural Heritage

The Original Preferred Option and Lougheed Highway Options A and B would be located within existing roadway and, due to the low risk of encountering archaeological sites, these options would incur minimum impact risk.

- Original Preferred Option: very low impact, best route choice (5)
- Lougheed Highway Option A: very low impact, best route choice (5)
- Lougheed Highway Option B: very low impact, best route choice (5)

1.2.2.3 Human Environment

The route options analyzed would involve pipeline construction activities occurring in residential neighbourhoods, densified urban areas and commercial areas in proximity to the general public (residents, pedestrians, road users, etc.). Resulting impacts would include noise, local emissions, and short term impacts including visual, disturbance and nuisance factors from the pipeline construction. The route options are of similar relative lengths; therefore, the environment in which the pipeline is routed, will dictate the overall potential human environment impact.

The Original Preferred Option is located in residential streets parallel to but offset one to two streets north of the existing NPS 20 IP pipeline alignment. Lougheed Highway Option A and B would pass through an industrial and commercial services area with existing and ongoing residential tower development and bisect an area that would be impacted by the pipeline construction occurring during business hours; particularly adjacent to the businesses that are located along this alignment at the Brentwood Town Centre.

The Original Preferred Option would be constructed predominantly along residential streets which would result in the highest impact in terms of noise, emissions and nuisance factors. Lougheed Highway Options A and B are routed through the Brentwood Town Centre area and would avoid most of the low density residential streets impacted by the Original Preferred Option north of Brentwood Town Centre. The pipeline construction would instead occur in a more heavily trafficked commercial area with higher levels of background noise and emissions. Compared to the Original Preferred Option, Lougheed Options A and B would result in significantly less impact to the local human environment resulting from pipeline construction activities.

- Original Preferred Option: high negative impact, poor choice (2)
- Lougheed Highway Option A: low impact, better route choice (4)
- Lougheed Highway Option B: low impact, better route choice (4)

1.2.3 Technical Considerations**1.2.3.1 Engineering**

The Original Preferred Option would be located in residential streets adjacent to sections of the existing NPS 20 IP pipeline and other buried utilities. Lougheed Highway Options A and B would adopt an alignment along Lougheed Highway through a more densely populated area and adjacent to Brentwood Skytrain station. Lougheed Highway Option B would pass BC Hydro Horne Payne electrical substation and would encounter numerous buried and above ground utilities including large diameter pipelines, buried electrical transmission cables and above ground electrical transmission wires and support towers; the density of these utilities, including the existing NPS 20 IP pipeline, and other buried infrastructure is very high at the intersection of

1 Boundary Road and East 1st Avenue, providing minimal space to install the proposed NPS 30 IP
2 pipeline.

3 The Original Preferred Option and Lougheed Highway Option A would both require traditional
4 trenched pipeline installation and the same number of trenchless crossings. The engineering
5 challenges on the Original Preferred Option with regard to route design in the sections where
6 utility density is highest, including a number of acute angle directional changes, would present
7 the same challenges as the Lougheed Highway Option A route in the vicinity of the Brentwood
8 Skytrain station and Madison Avenue and Douglas Road alignment. Lougheed Highway Option
9 B would present significantly more engineering challenges, particularly the portion of the
10 alignment that passes adjacent to Horne Payne substation and the intersection of Boundary
11 Road and East 1st Avenue. This would require additional site investigations and greater routing
12 and design effort, compared to the Original Proposed Route and Lougheed Highway Option A
13 which would be designed for traditional open trench pipeline construction without the need to
14 analyse non-standard pipeline installation techniques.

- 15 • Original Preferred Option: low impact, better route choice (4)
- 16 • Lougheed Highway Option A: low impact, better route choice (4)
- 17 • Lougheed Highway Option B: high negative impact, poor choice (2)

18 **1.2.3.2 Construction**

19 The Original Preferred Option would involve open trench construction along residential streets
20 where there are water, sanitary, storm and gas utility service connections to each residence
21 which would reduce overall construction productivity. Lougheed Highway Options A and B
22 would facilitate higher pipeline construction productivity, compared to the Original Preferred
23 Option, because of the wider construction work space on Lougheed Highway, no utility service
24 connections (compared to the Original Preferred Option which has utility service connection
25 every few meters) and greater offset distance between adjacent utilities in which to excavate the
26 pipeline trench and install the pipeline.

27 Both the Original Preferred Option and the Lougheed Highway Options A and B would involve a
28 trenched or trenchless crossing of Willingdon Avenue. Lougheed Highway Option B would also
29 likely involve a trenchless crossing of Gilmore Avenue and a challenging directional change
30 from Lougheed Highway onto Boundary Road and a deep excavation to avoid existing utilities
31 and transition from Boundary Road onto 1st East Avenue.

32 Compared to the Original Preferred Option, Lougheed Highway Option A involves a straighter
33 alignment, with greater distance from adjacent utility mains between Springer Avenue and
34 Halifax Street and no utility service connections from Springer Avenue to Gilmore Avenue.
35 These advantages coupled with a wider construction workspace afforded by the Lougheed
36 Highway corridor would result in faster construction and increased overall productivity.
37 Lougheed Highway Option B maintains a straight alignment along Lougheed Highway to

1 Boundary Road and avoids the Lougheed Highway Option A route along Madison Avenue and
2 Douglas Road. However, the Gilmore Avenue and Boundary Road intersections on Lougheed
3 Highway, and the Boundary Road intersection at East 1st Avenue present construction
4 challenges avoided by both the Original Preferred Option and Lougheed Highway Option A.

5 The Original Preferred Option was scored a low impact option in the original evaluation.
6 Comparatively, Lougheed Option A would be a relatively very low impact route choice, and
7 Lougheed Option B would be a moderate impact choice.

- 8 • Original Preferred Option: low impact, better route choice (4)
- 9 • Lougheed Highway Option A: very low impact, best route choice (5)
- 10 • Lougheed Highway Option B: moderate impact, good route choice (3)

11 **1.2.3.3 Operation**

12 The Original Preferred Option would install the pipeline within municipal roadway where there is
13 a high density of existing utility services. The current routing analysis indicates that there is
14 sufficient subsurface space to install the proposed NPS 30 IP pipeline and maintain adequate
15 access for future operation and maintenance. However, any operation maintenance activities,
16 including excavation to access the pipeline, would impact local street parking, access to homes
17 without lane ways and utility service supplied to adjacent homes.

18 Lougheed Highway Option A and B would be installed along Lougheed Highway which could
19 would result in lane closures if operation or maintenance requiring access to the pipeline would
20 be required. Personnel safety would be maintained through traffic management and the
21 resulting traffic impacts, given the very low possibility of such access being required, is
22 considered by the City of Burnaby to be acceptable. Compared to the Original Preferred
23 Option, Lougheed Highway Option A would provide greater surface working space to access the
24 pipeline and on balance both of these route options would be moderate impact route choices.
25 Lougheed Highway Route Option B would be installed at extra depth along Boundary Road on
26 approach to the East 1st Avenue intersection. The extra depth and density of adjacent utilities
27 (large diameter buried pipelines, electricity transmission cables and above ground power lines),
28 would constrain operation and maintenance activities on this section of NPS 30 pipeline.
29 Therefore, Lougheed Highway Option B would be a relatively high impact route choice.

- 30 • Original Preferred Option: moderate impact, good route choice (3)
- 31 • Lougheed Highway Option A: moderate impact, good route choice (3)
- 32 • Lougheed Highway Option B: high impact, poor route choice (2)

33 **1.2.3.4 System Interface**

34 There will be a critical interface required between the proposed NPS 30 IP pipeline, the existing
35 district station at East 2nd Avenue & Boundary Road and the two NPS 20 lateral pipelines (which

connect to the existing NPS 20 IP pipeline in the vicinity of Boundary Road) that supply North Vancouver. The interface will require a new IP/IP station. The Original Preferred Option and Lougheed Highway Option A are both routed along Graveley Street on approach to Boundary Road; therefore, the requirements to interface these route options with the existing IP infrastructure would be the same and each involve a similar level of complexity. Lougheed Highway Option B would install the NPS 30 IP pipeline in Boundary Road adjacent to the FEI operations compound providing a potentially more direct interface with the existing IP infrastructure.

- Original Preferred Option: moderate impact, good route choice (3)
- Lougheed Highway Option A: moderate impact, good route choice (3)
- Lougheed Highway Option B: low impact, better route choice (4)

1.2.3.5 Adjacent Infrastructure

The Original Preferred Option would be installed within municipal roadway with numerous existing adjacent utilities including distribution gas, water, storm sewer and sanitary sewer. The routing analysis indicates that there is sufficient space to avoid damage to the existing utilities during construction and also achieve necessary utility offsets after installation of the proposed NPS 30 IP pipeline.

Lougheed Highway Options A and B, along the shared portion of the alignment, in particular the Springer Avenue to Beta Avenue section, would encounter fewer adjacent utilities and utility service connections resulting in greater distance and lower risk to the pipeline integrity and safe operation. A technical review with the City of Burnaby Engineering Department confirmed the availability of a suitable corridor for installation of the proposed NPS 30 pipeline from Springer to Boundary Road. A preliminary analysis of the Brentwood Skytrain station infrastructure also indicated that there is sufficient space on each side of the station foundation structures to install the proposed NPS 30 pipeline in the west bound or east bound lanes along Lougheed Highway. Lougheed Highway Option A traverses north along Madison Avenue and Douglas Road prior to intersecting the Preferred Option at Graveley Street; at this point both alignments enter a short section of Graveley with service connections and then a section of undeveloped Graveley roadway prior to Boundary Road. Lougheed Highway Option B encounters significant adjacent utility congestion on Boundary Road on approach to the intersection of East 1st Avenue which would result in higher risk to longevity and safe operation of the NPS 30 pipeline. As a result Lougheed Option A and the Original Preferred Option would be moderate impact route choices and Lougheed Option B would be a relatively high impact route choice.

- Original Preferred Option: moderate impact, good route choice (3)
- Lougheed Highway Option A: moderate impact, good route choice (3)
- Lougheed Highway Option B: high impact, poor route choice (2)

1.2.3.6 Natural Hazards

The soil conditions could vary as the pipeline route progresses from Burnaby to Vancouver. Each of the route options could be impacted by the presence of less competent soils which would present potential risk to the pipeline from ground subsidence and settlement. These risks will be identified during the detailed pipeline design process through further site investigations. They will be recorded in the project risk register and mitigated during the pipeline detailed design phase.

- Original Preferred Option: moderate impact, good route choice (3)
- Lougheed Highway Option A: moderate impact, good route choice (3)
- Lougheed Highway Option B: moderate impact, good route choice (3)

1.2.4 Cost

Lougheed Highway Option A is the shortest route alignment and presents advantages over the Original Preferred Option which would result in higher construction productivity and therefore lower construction cost. These advantages include:

- Between Springer Avenue and Beta Avenue there are fewer utilities on Lougheed Highway, with no utility service connections resulting in less constrained trench excavation;
- Between Springer Avenue and Halifax Street the construction workspace afforded on Lougheed Highway is wider compared to the more limited working space on the residential streets; and
- The Lougheed Highway alignment is straighter, requiring fewer acute directional changes.

Lougheed Highway Option B is the longest route alignment and, due to the constrained construction on Boundary Road, would be the most expensive route option to construct. This results in Lougheed Highway Option A ranking first, followed by the Original Preferred Option and Lougheed Highway Option B. The relative cost ranking in Table 1-2 also includes the additional owners costs detailed in the Evidentiary Update, section 2.8.1.1.

1.2.5 Route Options Scoring and Selection

The relative scoring as a result of this evaluation of the Original Preferred Option and Lougheed Highway Options A and B is presented in Table 1-2 and reflects the impacts and considerations discussed in the previous sections. The Original Preferred Option results in the highest score for the Community/Stakeholder category with a small marginal benefit over Lougheed Highway Option A. Lougheed Highway Option B, due to the challenging construction at the intersection of Gilmore Avenue and Boundary Road at Lougheed Highway, and Boundary Road and East 1st Avenue would incur higher Health and Safety risk and scores lowest of the three route options

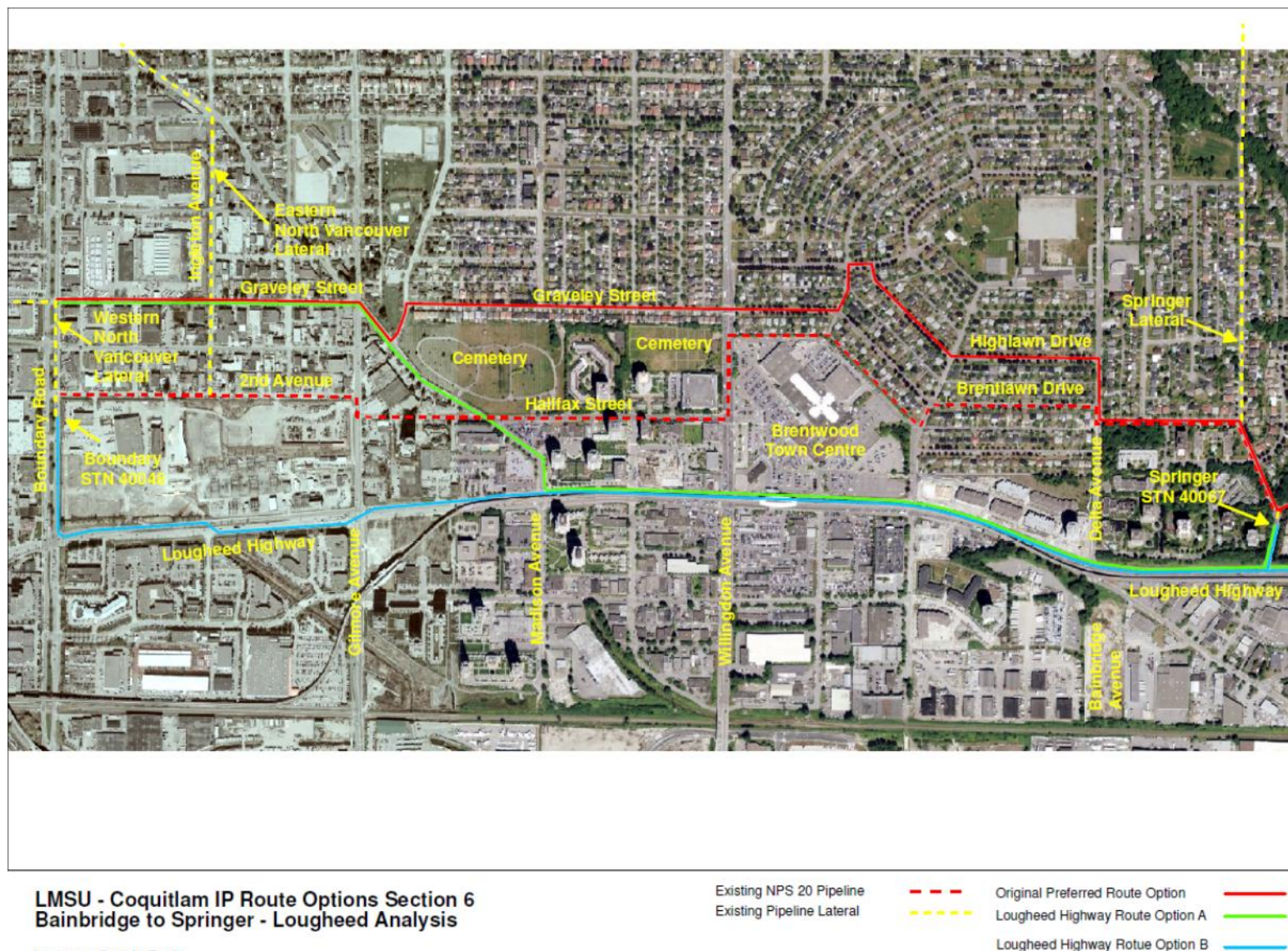
1 in this category. Lougheed Highway Option A scores highest in the Environmental category
2 followed by the Original Preferred Option and Lougheed Highway Option B respectively. In the
3 Engineering/Technical category Lougheed Highway Option A compares to the Original
4 Preferred Option in all criteria but exceeds in construction due to the higher construction
5 productivity. Lougheed Highway Option B, due to the construction challenges at Lougheed
6 Highway and Boundary Road, and Boundary Road and East 1st Avenue scores lowest in the
7 Engineering/Technical category.

8 As a result of the technical evaluation Lougheed Highway Route Option A scores highest overall
9 and is ranked in first place. There is a small relative margin between Lougheed Highway Option
10 A and the Original Preferred Option compared to a significantly larger margin between
11 Lougheed Highway Option A and Lougheed Highway Option B. Therefore, because Lougheed
12 Highway Option A ranks first in both the technical (non-financial) and financial evaluation it is
13 the selected as the new preferred route option.

Table 1-2: Springer Ave. to Boundary Rd. Route Options Screening Matrix

Metro IP Route Selection: Broadway and Springer to Boundary Road (Burnaby West)							
Option	Length (m)	Originally Preferred Option		Lougheed Highway Option A		Lougheed Highway Option B	
		3100		2900		3200	
Impact and Vulnerability Considerations	Weight	Springer Ave + Halifax St + Delta Ave + Highlawn Dr + Midlawn Dr + Fairlawn Dr + Brentlawn Dr + Graveley St		Lougheed Hwy + Madison Ave + Douglas Rd + Graveley St		Lougheed Hwy + Boundary Rd + E 1st Ave	
		Score	Weighted Score	Score	Weighted Score	Score	Weighted Score
Community/Stakeholder							
Health and Safety	15	3	45	3	45	2	30
Socio-Economic	15	4	60	2	30	3	45
Land Ownership and Use	5	4	20	4	20	3	15
Environmental							
Ecology	5	4	20	3	15	2	10
Cultural Heritage	5	5	25	5	25	5	25
Human Environment	15	2	30	4	60	4	60
Engineering/Technical							
Engineering/Design	5	4	20	4	20	2	10
Construction	10	4	40	5	50	3	30
Operation	10	3	30	3	30	2	20
System interface	5	3	15	3	15	4	20
Adjacent Infrastructure	5	3	15	3	15	2	10
Natural Hazards	5	3	15	3	15	3	15
Totals	100		335		340		290
Ranking			2		1		3
Relative Cost			109%		100%		142%
Cost Ranking			2		1		3

1 Figure 1-2: Coquitlam Gate IP Pipeline - Section 6 Route Options



2

1.3 CONCLUSION – SELECTED ROUTE OPTION

The results of this further routing analysis and evaluation in route corridor Section 5 and Section 6 for the Coquitlam Gate IP Project are summarized instable 1-3.

Table 1-3: Coquitlam Gate IP Project New Proposed Pipeline Route Details

Section	Existing NPS 20 Coquitlam IP route	New Proposed NPS 30 Coquitlam IP route	Relative Position
1	Como Lake Avenue	Como Lake Avenue	Parallel in same road
2	Como Lake Avenue	Como Lake Avenue	Parallel in same road
3	Como Lake Avenue and Broadway	Como Lake Avenue and Broadway	Parallel in same road
4	Broadway	Broadway	Parallel in same road
5	Broadway	Lougheed Highway	Parallel (offset one street south)
6	Springer Avenue, Halifax Street, Brentlawn Drive, Lane adjacent to Brentwood Town Centre, Halifax Street, 2 nd Avenue	Lougheed Highway, Madison Avenue, Douglas Road, Graveley Street	Parallel (within a few blocks)
7	East 2 nd Avenue	East 1 st Avenue	Parallel Street (offset one street north)

As a result, in the initial 50 percent of the route corridor (between Como Lake Avenue & Mariner Way in Coquitlam and Bainbridge Avenue in Burnaby) the optimum alignment for the replacement NPS 30 Coquitlam IP pipeline is parallel to the existing NPS 20 IP pipeline and within the same roadway.

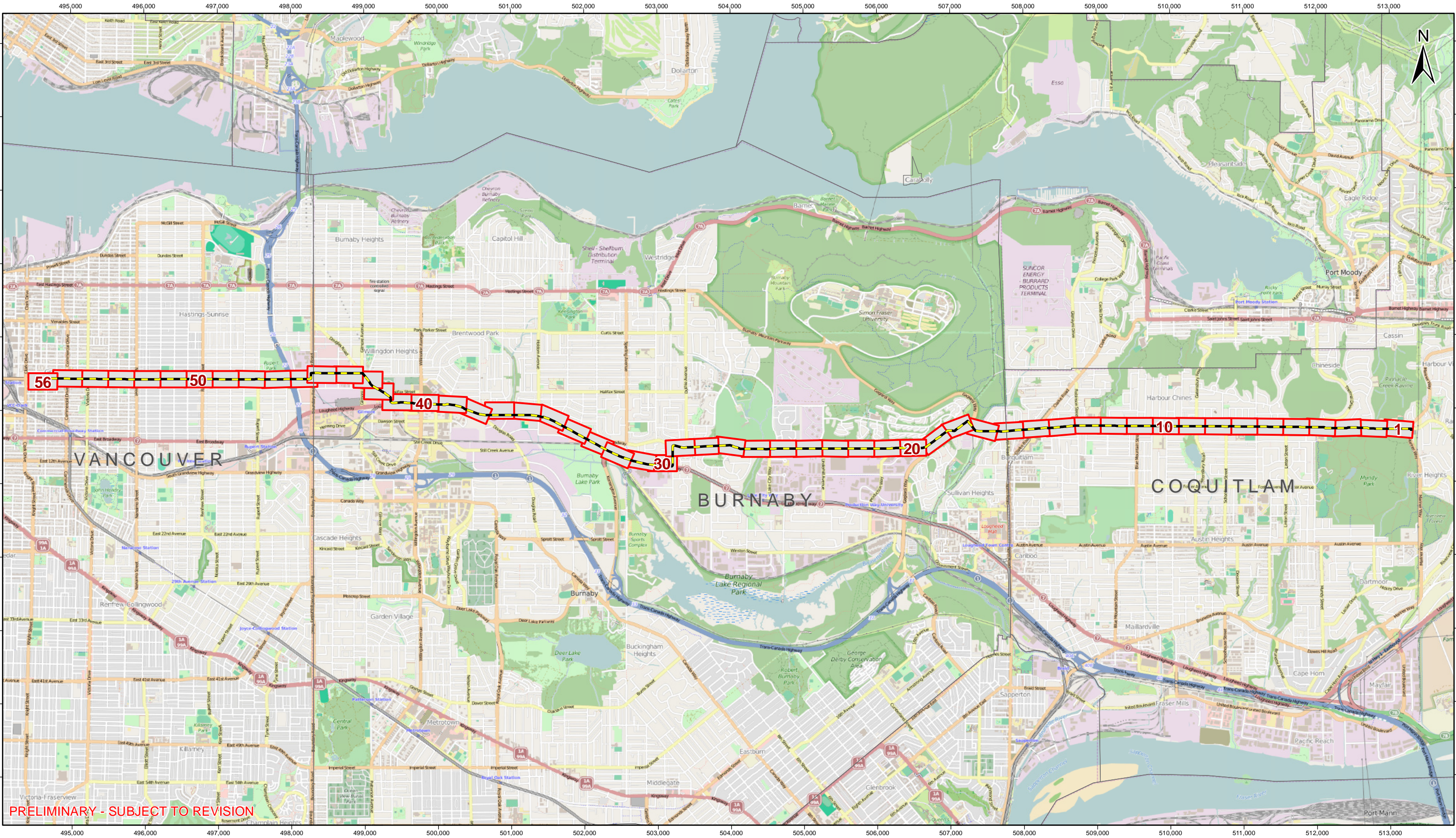
However, due to various constraints, none of the route options that were parallel to the existing NPS 20 IP pipeline and within the same roadway, between Bainbridge Avenue in Burnaby and East 2nd & Woodland in Vancouver, were selected as the preferred route option.

LOUGHEED HIGHWAY REROUTE ANALYSIS

1 **2. DETAILED ROUTE MAPS**

2. DETAILED ROUTE MAPS

U:\VVR\407071\00064_FBC_LMGUpgrade\10_Eng\16_Geomats\figures_MXD\01_Main_Routing_Figures\2015-04-15_Metro_IP_Lougheed_OptionA_CoverPage.mxd



PRELIMINARY - SUBJECT TO REVISION



FORTIS BC LMSU

NOTES:
- Proposed Metro IP Route Replacement Rev. C (February 28, 2014) is created by WorleyParsons Canada. Kilometre posts are derived using slack chainage.
- Vector data obtained from Greater Vancouver Area Municipalities, ICIS and from Fortis BC.
- Background Imagery provided by ESRI.

Produced by WorleyParsons Canada. The information used to create this product is based on the most current data available on the date of issue, and is considered reliable only at the scale at which the data was created and the scale at which the map was published. This drawing is prepared solely for the use of the contractual customer of WorleyParsons Calgary and WorleyParsons Calgary assumes no liability to any other party for any representations contained in these drawings. This map must be printed at full scale (100%) in order for the scale to remain correct.

DRAWN
KR

CHECK
JB

DESIGN
VI

APPR.
































FORTIS BC LOWER MAINLAND NATURAL GAS SYSTEM UPGRADE (LMSU) PROJECT PROPOSED METRO IP GAS LINE REPLACEMENT ROUTE MAP INDEX

PROJECTION	DATUM	CONTRACTOR NAME	MAP NUMBER	REV.
UTM 10N	NAD83	WORLEYPARSONS CANADA	03-003-0	3

SCALE	DATE	PROJECT NUMBER	ORIG. PAGE SIZE	
1:50,000	27/04/2015	407071-00064	11X17	




Legend

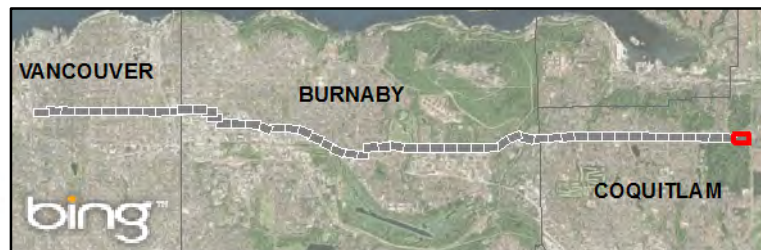
	Tee Junction		BCHYDRO U.G. Transformer		Proposed Pipeline Route
	Gas Valve		BCHYDRO Manhole		Proposed Pipeline Route KP
	Traffic Signal		BCHYDRO Power Pole		Existing Fortis Pipeline
	Street Lights		BCHYDRO Pull Box		Gas Distribution Pipe
	Sanitary Cleanouts		BCHYDRO Service Box		Sanitary Main
	Sanitary Pump Stations		TELUS Telecoms. Facility		Storm Main
	Storm Intakes		TELUS Telecoms. Structure		Water Mains
	Storm Cleanouts		SHAW Manhole		BCHYDRO U.G. Primary
	Storm Manhole		SHAW Pole		BCHYDRO U.G. Secondary
	Storm Catch Basin		SHAW Telecoms. Facility		BCHYDRO 230kv Line
	Water Hydrant		Communications Box		BCHYDRO O/H Wire
	Water Control Valve		Communications Duct		SHAW Telecoms. U.G. Line
			Sanitary Capped Ends		TELUS Cable (Wire) Line
					Land Parcel

Legend reflects the layers shown on the IP Line permitting sheets. Not all layers are present on all sheets.

PRELIMINARY - SUBJECT TO REVISION



FORTIS BC LMSU		DRAWN KR		FORTIS BC LOWER MAINLAND GAS PIPELINE UPGRADE PROJECT PROPOSED METRO IP GAS LINE REPLACEMENT MAP LEGEND					
<p>NOTES:</p> <p>Produced by WorleyParsons Canada. The information used to create this product is based on the most current data available on the date of issue, and is considered reliable only at the scale at which the data was created and the scale at which the map was published. This drawing is prepared solely for the use of the contractual customer of WorleyParsons Canada and WorleyParsons Canada assumes no liability to any other party for any representations contained in these drawings. This map must be printed at full scale (100%) in order for the scale to remain correct.</p>		CHECK JB		PROJECTION	DATUM	CONTRACTOR NAME		MAP NUMBER	REV.
		DESIGN VI		NA	NA	WORLEYPARSONS CANADA		IP LEGEND	1
		APPR.		SCALE	DATE	PROJECT NUMBER	ORIG. PAGE SIZE	 WorleyParsons resources & energy	
				NA	14 Nov 2014	407071-00064	11X17		



NOTES:

- Proposed Metro IP Route Replacement Rev. C (February 28, 2014) is created by WorleyParsons Canada. Kilometre posts are derived using slack chainage.
- Vector data obtained from Greater Vancouver Area Municipalities, ICIS and from Fortis BC.
- Background Imagery provided by ESRI.

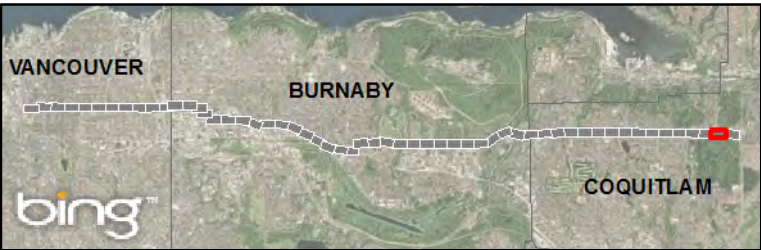
Produced by WorleyParsons Canada. The information used to create this product is based on the most current data available on the date of issue, and is considered reliable only at the scale at which the data was created and the scale at which the map was published. This drawing is prepared solely for the use of the contractual customer of WorleyParsons Calgary and WorleyParsons Calgary assumes no liability to any other party for any representations contained in these drawings. This map must be printed at full scale (100%) in order for the scale to remain correct.

Evidentiary Update April 2015 Page 24

U:\VVR\407071\00064_FBC_LMGUpgrade\10_Eng\16_Geomatics\figures\Main_Routing_Figures\2015-04-15_Metro_IP_Lougheed_OptionA_Rev3.mxd




PRELIMINARY - SUBJECT TO REVISION



FORTIS BC LMSU

NOTES:
- Proposed Metro IP Route Replacement Rev. C (February 28, 2014) is created by WorleyParsons Canada. Kilometre posts are derived using slack chainage.
- Vector data obtained from Greater Vancouver Area Municipalities, ICIS and from Fortis BC.
- Background Imagery provided by ESRI.

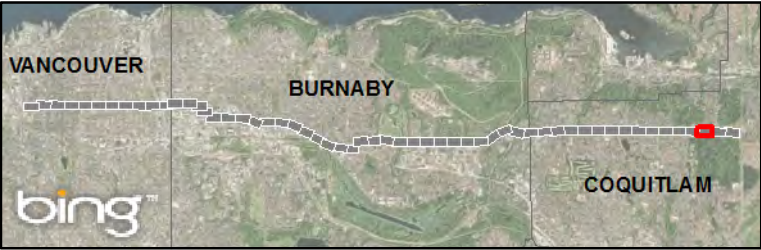
Produced by WorleyParsons Canada. The information used to create this product is based on the most current data available on the date of issue, and is considered reliable only at the scale at which the data was created and the scale at which the map was published. This drawing is prepared solely for the use of the contractual customer of WorleyParsons Calgary and WorleyParsons Calgary assumes no liability to any other party for any representations contained in these drawings. This map must be printed at full scale (100%) in order for the scale to remain correct.

DRAWN KR		FORTIS BC LOWER MAINLAND NATURAL GAS SYSTEM UPGRADE (LMSU) PROJECT PROPOSED METRO IP GAS LINE REPLACEMENT ROUTE MAP			
CHECK JB	DESIGN VI	PROJECTION UTM 10N	DATUM NAD83	CONTRACTOR NAME WORLEYPARSONS CANADA	MAP NUMBER 03-003-02
APPR.	SCALE 1:1,000	DATE 23/04/2015	PROJECT NUMBER 407071-00064	ORIG. PAGE SIZE 11X17	REV. 3
					

U:\VVR\407071\00064_FBC_LMGUpgrade\10_Eng\16_Geomatics\Figures\2015-04-15_Metro_IP_Lougheed_OptionA_Rev3.mxd



PRELIMINARY - SUBJECT TO REVISION



FORTIS BC LMSU

NOTES:
- Proposed Metro IP Route Replacement Rev. C (February 28, 2014) is created by WorleyParsons Canada. Kilometre posts are derived using slack chainage.
- Vector data obtained from Greater Vancouver Area Municipalities, ICIS and from Fortis BC.
- Background Imagery provided by ESRI.

Produced by WorleyParsons Canada. The information used to create this product is based on the most current data available on the date of issue, and is considered reliable only at the scale at which the data was created and the scale at which the map was published. This drawing is prepared solely for the use of the contractual customer of WorleyParsons Calgary and WorleyParsons Calgary assumes no liability to any other party for any representations contained in these drawings. This map must be printed at full scale (100%) in order for the scale to remain correct.

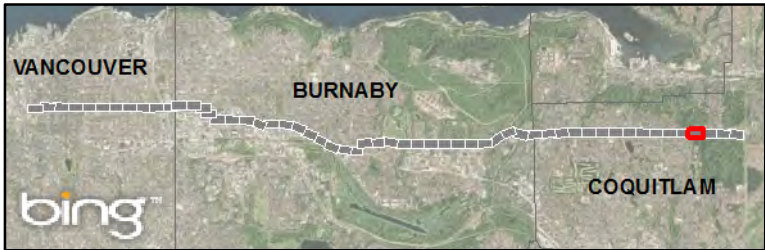
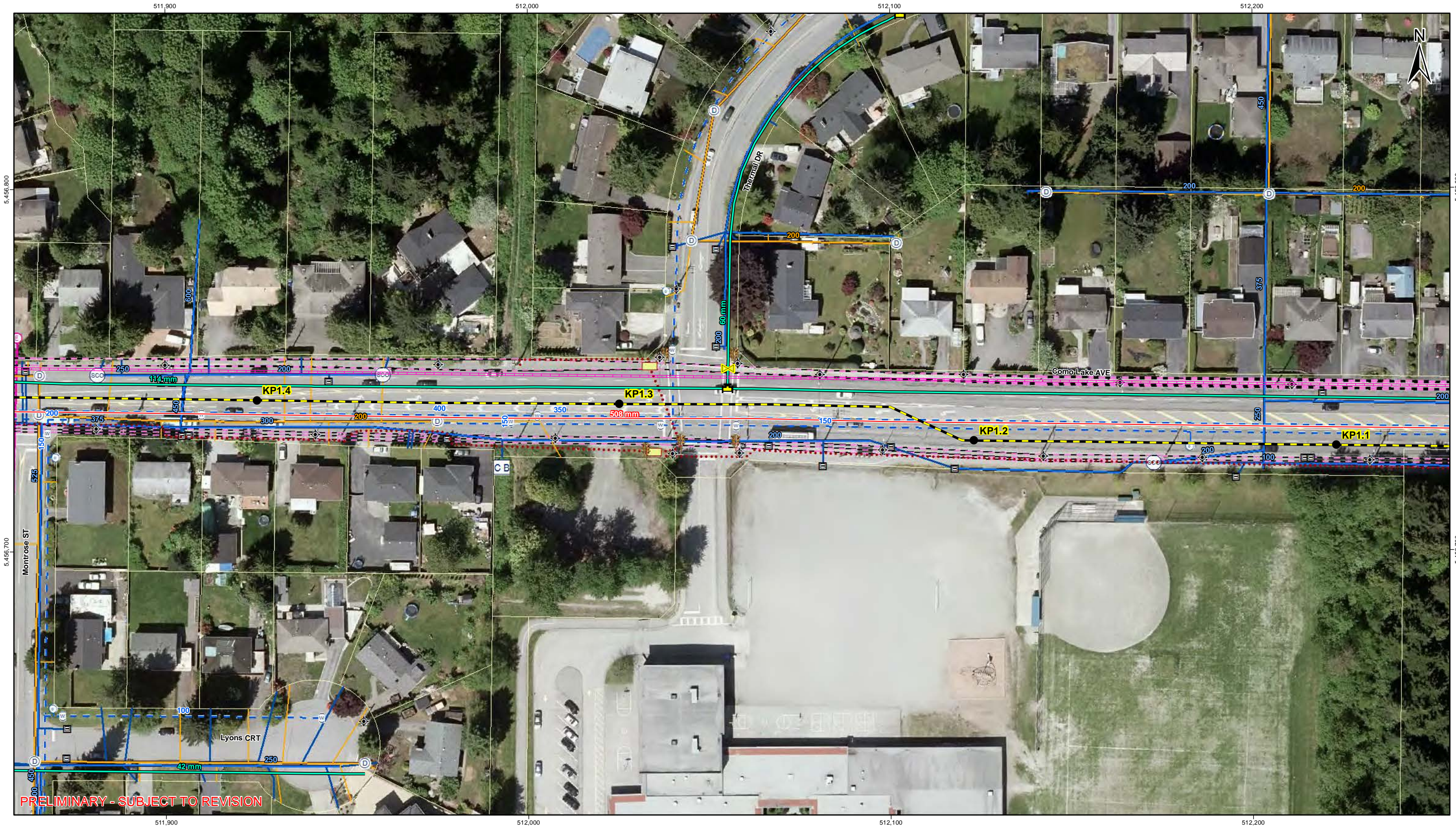
DRAWN
KR
CHECK
JB
DESIGN
VI
APPR.

FORTIS BC LOWER MAINLAND NATURAL GAS SYSTEM UPGRADE (LMSU) PROJECT
PROPOSED METRO IP GAS LINE REPLACEMENT
ROUTE MAP

PROJECTION	DATUM	CONTRACTOR NAME	MAP NUMBER	REV.
UTM 10N	NAD83	WORLEYPARSONS CANADA	03-003-03	3
SCALE	DATE	PROJECT NUMBER	ORIG. PAGE SIZE	
1:1,000	23/04/2015	407071-00064	11X17	



U:\VVR\407071\00064_FBC_LMGUpgrade\10_Eng\16_Geomatics\figures\Main_Routing_Figures\2015-04-15_Metro_IP_Lougheed_OptionA_Rev3.mxd



FORTIS BC LMSU

NOTES:
- Proposed Metro IP Route Replacement Rev. C (February 28, 2014) is created by WorleyParsons Canada. Kilometre posts are derived using slack chainage.
- Vector data obtained from Greater Vancouver Area Municipalities, ICIS and from Fortis BC.
- Background Imagery provided by ESRI.

Produced by WorleyParsons Canada. The information used to create this product is based on the most current data available on the date of issue, and is considered reliable only at the scale at which the data was created and the scale at which the map was published. This drawing is prepared solely for the use of the contractual customer of WorleyParsons Calgary and WorleyParsons Calgary assumes no liability to any other party for any representations contained in these drawings. This map must be printed at full scale (100%) in order for the scale to remain correct.

DRAWN
KR
CHECK
JB
DESIGN
VI
APPR.

FORTIS BC LOWER MAINLAND NATURAL GAS SYSTEM UPGRADE (LMSU) PROJECT
PROPOSED METRO IP GAS LINE REPLACEMENT
ROUTE MAP

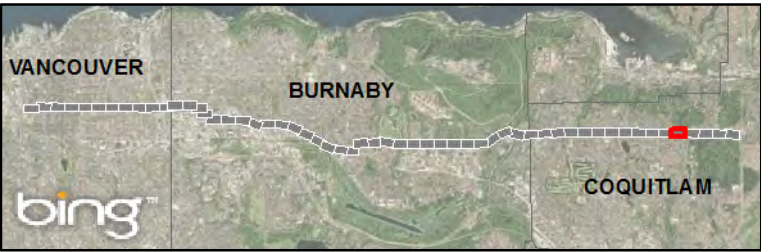
PROJECTION	DATUM	CONTRACTOR NAME	MAP NUMBER	REV.
UTM 10N	NAD83	WORLEYPARSONS CANADA	03-003-04	3
SCALE	DATE	PROJECT NUMBER	ORIG. PAGE SIZE	
1:1,000	23/04/2015	407071-00064	11X17	



U:\VVR\407071\00064_FBC_LMGUpgrade10_Eng16_Geomatics\figures\10_Main_Routing_Figures\2015-04-15_Metro_IP_Lougheed_OptionsA_Rev3.mxd




PRELIMINARY - SUBJECT TO REVISION

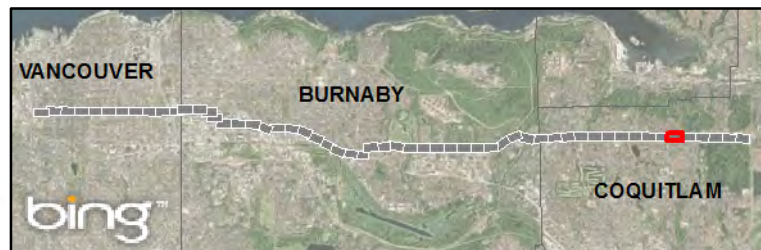


FORTIS BC LMSU

NOTES:
- Proposed Metro IP Route Replacement Rev. C (February 28, 2014) is created by WorleyParsons Canada. Kilometre posts are derived using slack chainage.
- Vector data obtained from Greater Vancouver Area Municipalities, ICIS and from Fortis BC.
- Background Imagery provided by ESRI.

Produced by WorleyParsons Canada. The information used to create this product is based on the most current data available on the date of issue, and is considered reliable only at the scale at which the data was created and the scale at which the map was published. This drawing is prepared solely for the use of the contractual customer of WorleyParsons Calgary and WorleyParsons Calgary assumes no liability to any other party for any representations contained in these drawings. This map must be printed at full scale (100%) in order for the scale to remain correct.

DRAWN KR		CHECK JB		DESIGN VI		APPR.	
PROJECTION UTM 10N		DATUM NAD83		CONTRACTOR NAME WORLEYPARSONS CANADA		MAP NUMBER 03-003-05	
SCALE 1:1,000		DATE 23/04/2015		PROJECT NUMBER 407071-00064		ORIG. PAGE SIZE 11X17	
				REV. 3			



NOTES:

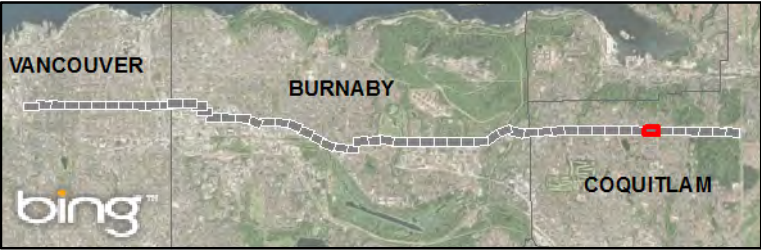
- Proposed Metro IP Route Replacement Rev. C (February 28, 2014) is created by WorleyParsons Canada. Kilometre posts are derived using slack chainage.
- Vector data obtained from Greater Vancouver Area Municipalities, ICIS and from Fortis BC.
- Background Imagery provided by ESRI.

Produced by WorleyParsons Canada. The information used to create this product is based on the most current data available on the date of issue, and is considered reliable only at the scale at which the data was created and the scale at which the map was published. This drawing is prepared solely for the use of the contractual customer of WorleyParsons Calgary and WorleyParsons Calgary assumes no liability to any other party for any representations contained in these drawings. This map must be printed at full scale (100%) in order for the scale to remain correct.



WorleyParsons
CONSULTANTS & ENGINEERS


U:\VVR\407071\00064_FBC_LMGUpgrade\10_Eng\16_Geomatics\figures\2015-04-15_Metro_IP_Lougheed_OptionsA_Rev3.mxd



FORTIS BC LMSU

NOTES:
- Proposed Metro IP Route Replacement Rev. C (February 28, 2014) is created by WorleyParsons Canada. Kilometre posts are derived using slack chainage.
- Vector data obtained from Greater Vancouver Area Municipalities, ICIS and from Fortis BC.
- Background Imagery provided by ESRI.

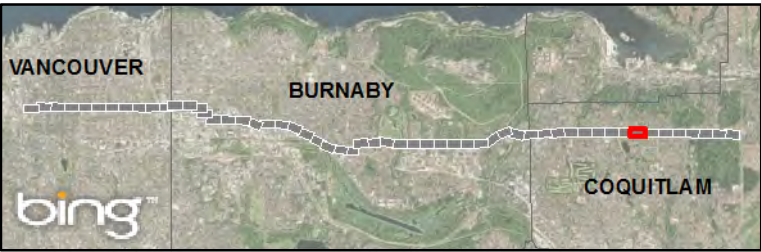
Produced by WorleyParsons Canada. The information used to create this product is based on the most current data available on the date of issue, and is considered reliable only at the scale at which the data was created and the scale at which the map was published. This drawing is prepared solely for the use of the contractual customer of WorleyParsons Calgary and WorleyParsons Calgary assumes no liability to any other party for any representations contained in these drawings. This map must be printed at full scale (100%) in order for the scale to remain correct.

DRAWN KR		FORTIS BC LOWER MAINLAND NATURAL GAS SYSTEM UPGRADE (LMSU) PROJECT PROPOSED METRO IP GAS LINE REPLACEMENT ROUTE MAP				
CHECK JB	DESIGN VI	PROJECTION UTM 10N	DATUM NAD83	CONTRACTOR NAME WORLEYPARSONS CANADA	MAP NUMBER 03-003-07	REV. 3
APPR.	SCALE 1:1,000	DATE 23/04/2015	PROJECT NUMBER 407071-00064	ORIG. PAGE SIZE 11X17		

U:\VVR\407071\00064_FBC_LMGUpgrade10_Eng16_Geomatics\figures\10_Main_Routing_Figures\2015-04-15_Metro_IP_Lougheed_OptionA_Rev3.mxd




PRELIMINARY - SUBJECT TO REVISION



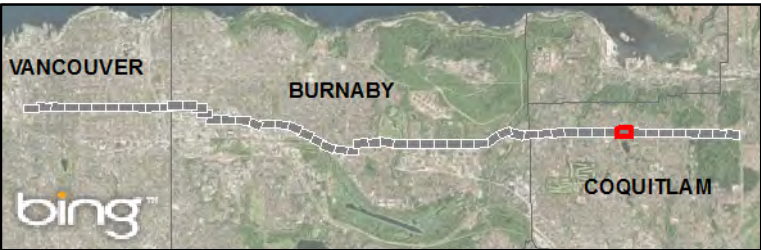
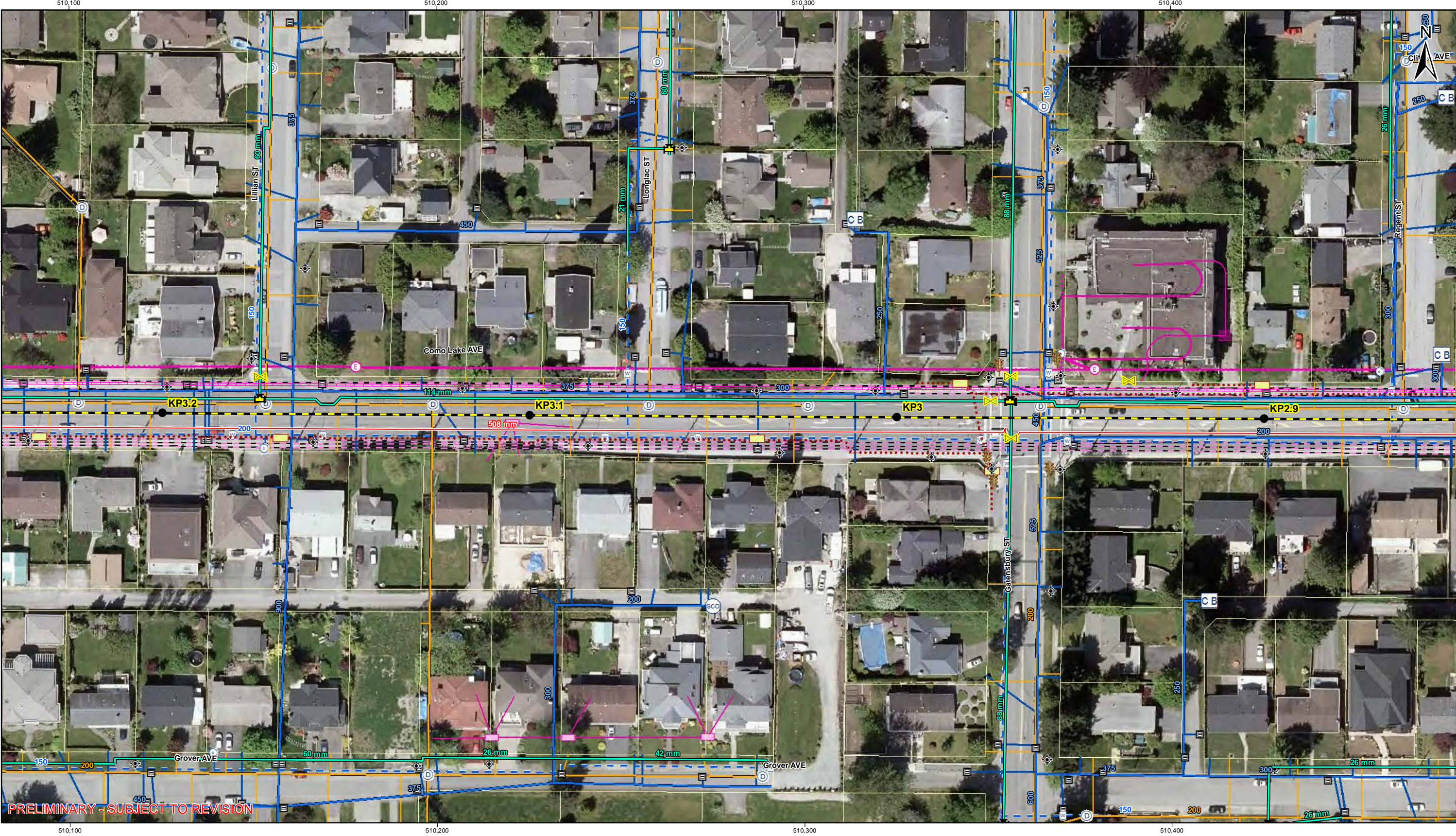
FORTIS BC LMSU

NOTES:
- Proposed Metro IP Route Replacement Rev. C (February 28, 2014) is created by WorleyParsons Canada. Kilometre posts are derived using slack chainage.
- Vector data obtained from Greater Vancouver Area Municipalities, ICIS and from Fortis BC.
- Background Imagery provided by ESRI.

Produced by WorleyParsons Canada. The information used to create this product is based on the most current data available on the date of issue, and is considered reliable only at the scale at which the data was created and the scale at which the map was published. This drawing is prepared solely for the use of the contractual customer of WorleyParsons Calgary and WorleyParsons Calgary assumes no liability to any other party for any representations contained in these drawings. This map must be printed at full scale (100%) in order for the scale to remain correct.

DRAWN KR		CHECK JB		DESIGN VI		APPR.	
PROJECTION UTM 10N		DATUM NAD83		CONTRACTOR NAME WORLEYPARSONS CANADA		MAP NUMBER 03-003-08	
SCALE 1:1,000		DATE 23/04/2015		PROJECT NUMBER 407071-00064		ORIG. PAGE SIZE 11X17	
				REV. 3			


U:\VVR\407071\00064_FBC_LMGUpgrade10_Eng16_Geomatics\figures\10_Main_Routing_Figures\2015-04-15_Metro_IP_Lougheed_OptionsA_Rev3.mxd



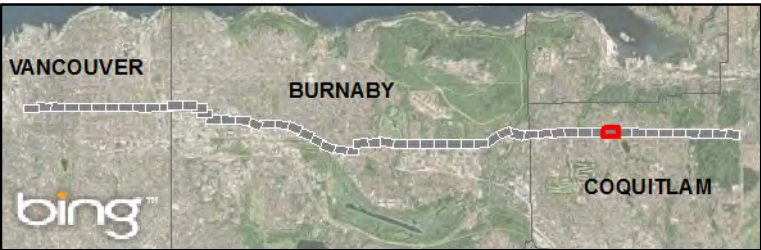
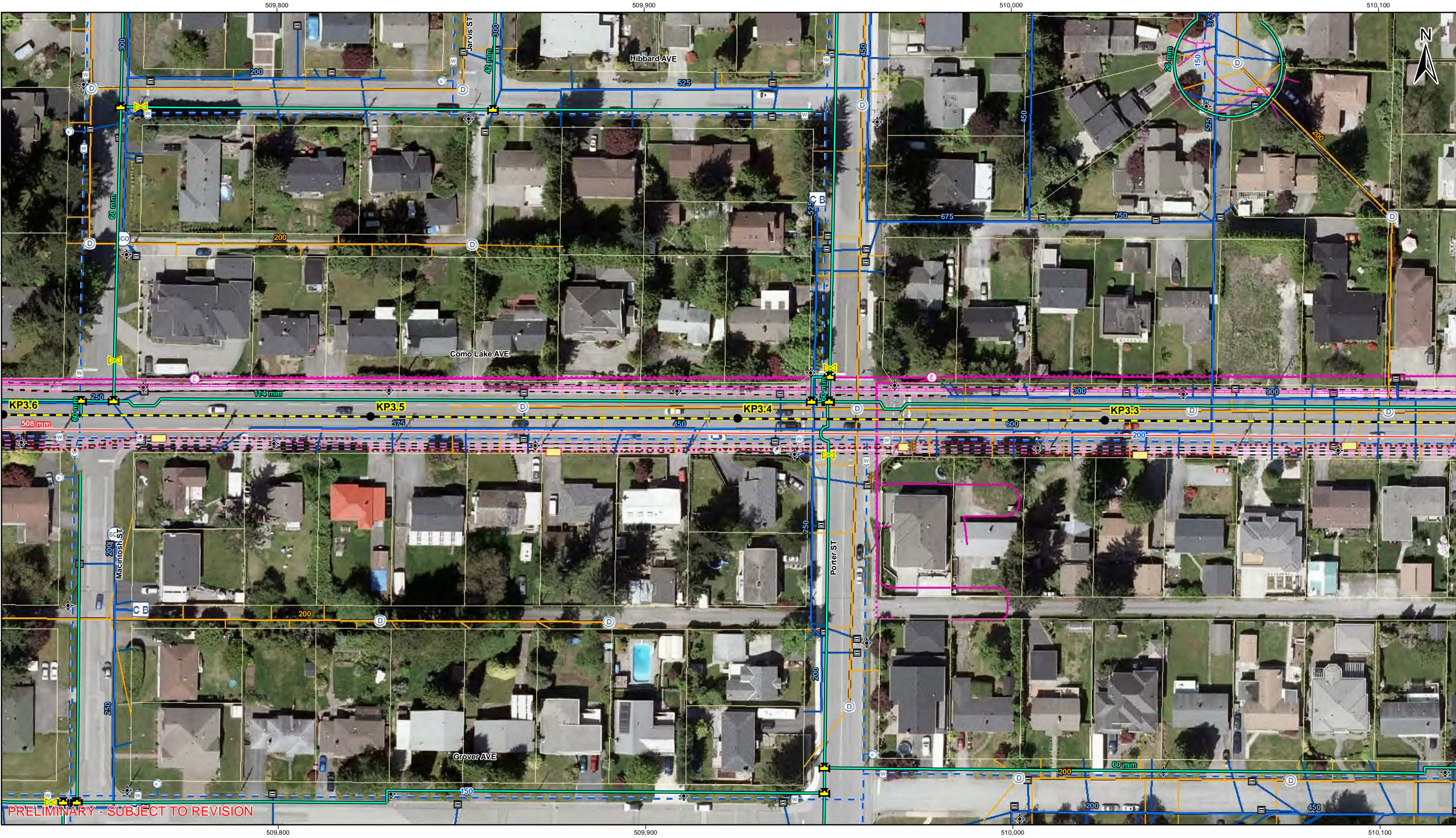
FORTIS BC LMSU

NOTES:
- Proposed Metro IP Route Replacement Rev. C (February 28, 2014) is created by WorleyParsons Canada. Kilometre posts are derived using slack chainage.
- Vector data obtained from Greater Vancouver Area Municipalities, ICIS and from Fortis BC.
- Background Imagery provided by ESRI.

Produced by WorleyParsons Canada. The information used to create this product is based on the most current data available on the date of issue, and is considered reliable only at the scale at which the data was created and the scale at which the map was published. This drawing is prepared solely for the use of the contractual customer of WorleyParsons Calgary and WorleyParsons Calgary assumes no liability to any other party for any representations contained in these drawings. This map must be printed at full scale (100%) in order for the scale to remain correct.

DRAWN KR	FORTIS BC LOWER MAINLAND NATURAL GAS SYSTEM UPGRADE (LMSU) PROJECT PROPOSED METRO IP GAS LINE REPLACEMENT ROUTE MAP				
CHECK JB	PROJECTION UTM 10N	DATUM NAD83	CONTRACTOR NAME WORLEYPARSONS CANADA	MAP NUMBER 03-003-09	REV. 3
DESIGN VI	SCALE 1:1,000	DATE 23/04/2015	PROJECT NUMBER 407071-00064	ORIG. PAGE SIZE 11X17	
APPR.					


U:\VVR\40707100064_FBC_LMGUpgrade10_Eng16_Geomatics\figures\Main_Routing_Figures\2015-04-15_Metro_IP_Lougheed_OptionA_Rev3.mxd



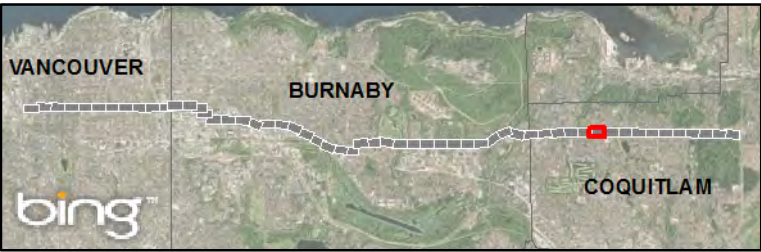
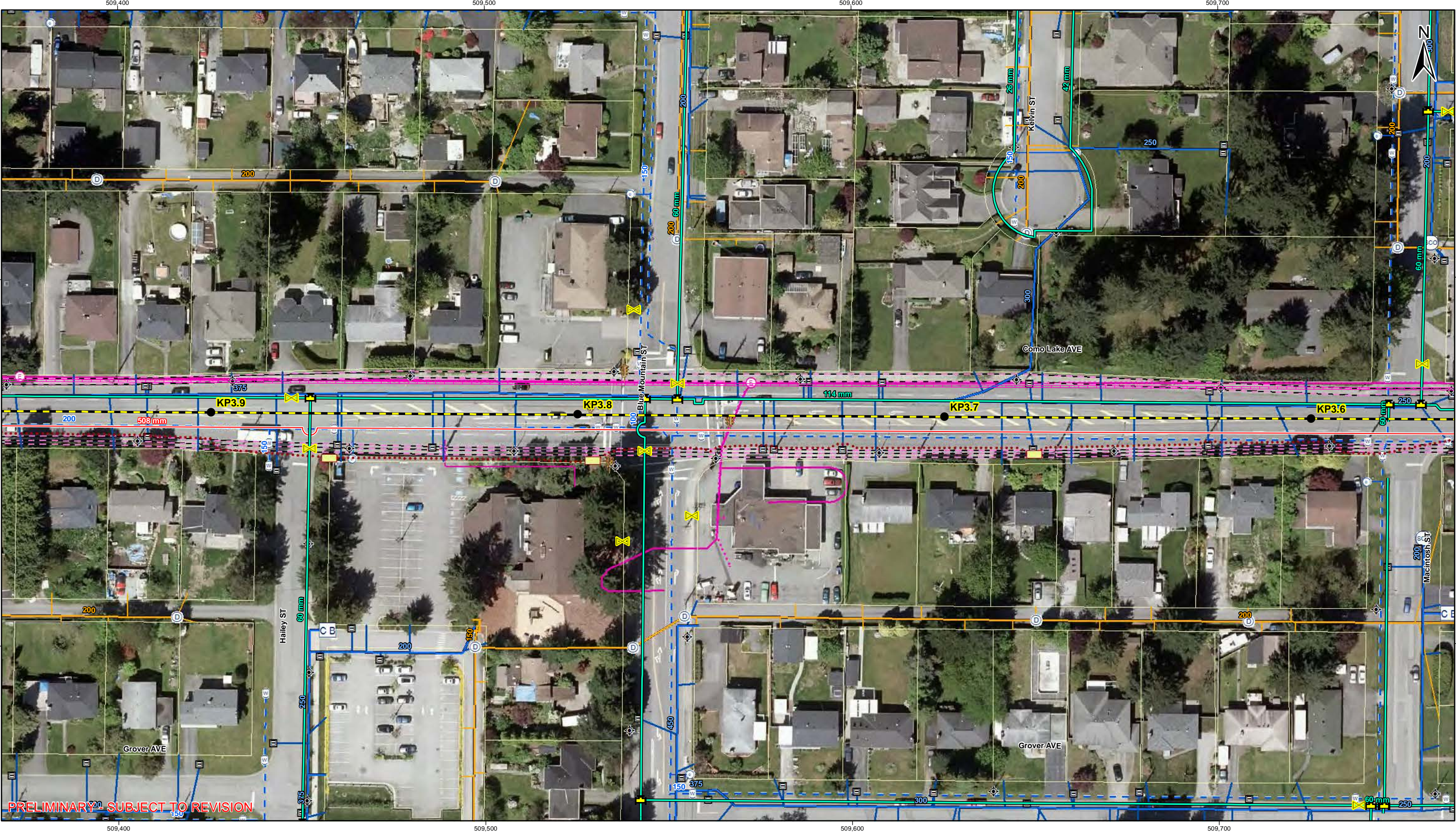
FORTIS BC LMSU

NOTES:
- Proposed Metro IP Route Replacement Rev. C (February 28, 2014) is created by WorleyParsons Canada. Kilometre posts are derived using slack chainage.
- Vector data obtained from Greater Vancouver Area Municipalities, ICIS and from Fortis BC.
- Background Imagery provided by ESRI.

Produced by WorleyParsons Canada. The information used to create this product is based on the most current data available on the date of issue, and is considered reliable only at the scale at which the data was created and the scale at which the map was published. This drawing is prepared solely for the use of the contractual customer of WorleyParsons Calgary and WorleyParsons Calgary assumes no liability to any other party for any representations contained in these drawings. This map must be printed at full scale (100%) in order for the scale to remain correct.

DRAWN KR		FORTIS BC LOWER MAINLAND NATURAL GAS SYSTEM UPGRADE (LMSU) PROJECT PROPOSED METRO IP GAS LINE REPLACEMENT ROUTE MAP			
CHECK JB	DESIGN VI	PROJECTION UTM 10N	DATUM NAD83	CONTRACTOR NAME WORLEYPARSONS CANADA	MAP NUMBER 03-003-010
APPR.		SCALE 1:1,000	DATE 23/04/2015	PROJECT NUMBER 407071-00064	REV. 3
		ORIG. PAGE SIZE 11X17			


U:\VVR\407071\00064_FBC_LMGUpgrade\10_Eng\16_Geomatics\figures\Main_Routing_Figures\2015-04-15_Metro_IP_Lougheed_OptionA_Rev3.mxd



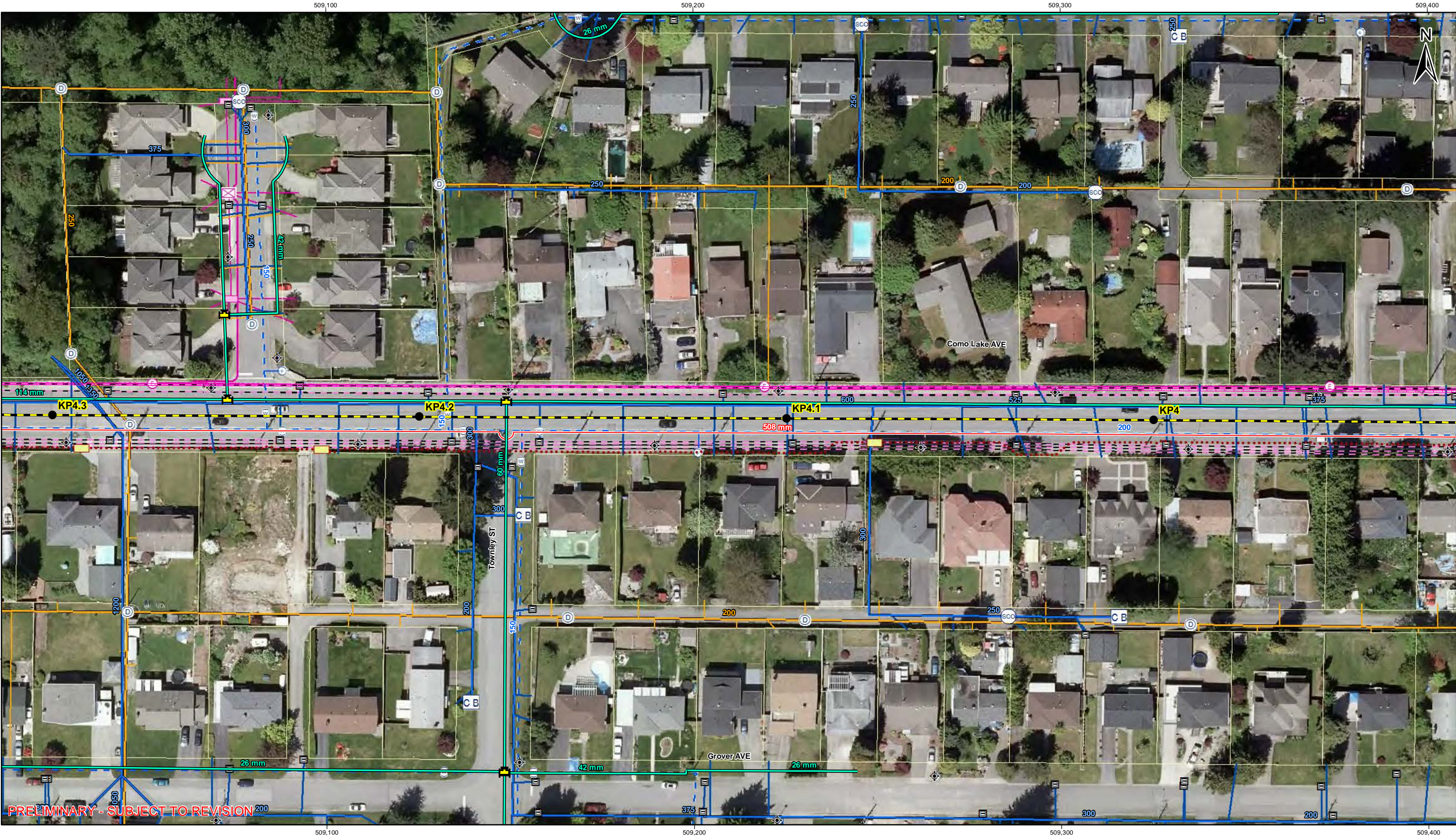
FORTIS BC LMSU

NOTES:
- Proposed Metro IP Route Replacement Rev. C (February 28, 2014) is created by WorleyParsons Canada. Kilometre posts are derived using slack chainage.
- Vector data obtained from Greater Vancouver Area Municipalities, ICIS and from Fortis BC.
- Background Imagery provided by ESRI.

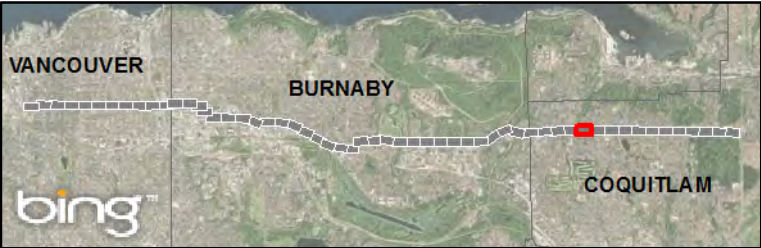
Produced by WorleyParsons Canada. The information used to create this product is based on the most current data available on the date of issue, and is considered reliable only at the scale at which the data was created and the scale at which the map was published. This drawing is prepared solely for the use of the contractual customer of WorleyParsons Calgary and WorleyParsons Calgary assumes no liability to any other party for any representations contained in these drawings. This map must be printed at full scale (100%) in order for the scale to remain correct.

DRAWN KR		FORTIS BC LOWER MAINLAND NATURAL GAS SYSTEM UPGRADE (LMSU) PROJECT PROPOSED METRO IP GAS LINE REPLACEMENT ROUTE MAP			
CHECK JB	DESIGN VI	PROJECTION UTM 10N	DATUM NAD83	CONTRACTOR NAME WORLEYPARSONS CANADA	MAP NUMBER 03-003-011
APPR.		SCALE 1:1,000	DATE 23/04/2015	PROJECT NUMBER 407071-00064	REV. 3
		ORIG. PAGE SIZE 11X17			

U:\VVR\407071\00064_FBC_LMGUpgrade\10_Eng\16_Geomatics\figures\Main_Routing_Figures\2015-04-15_Metro_IP_Lougheed_OptionA_Rev3.mxd



PRELIMINARY - SUBJECT TO REVISION



FORTIS BC LMSU

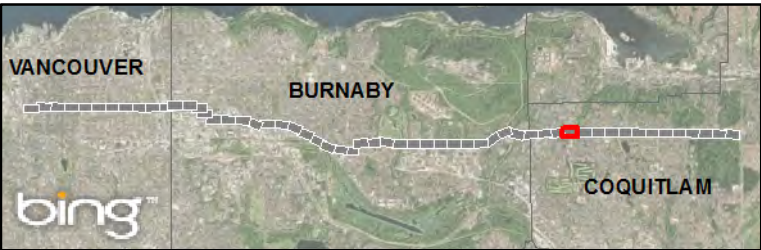
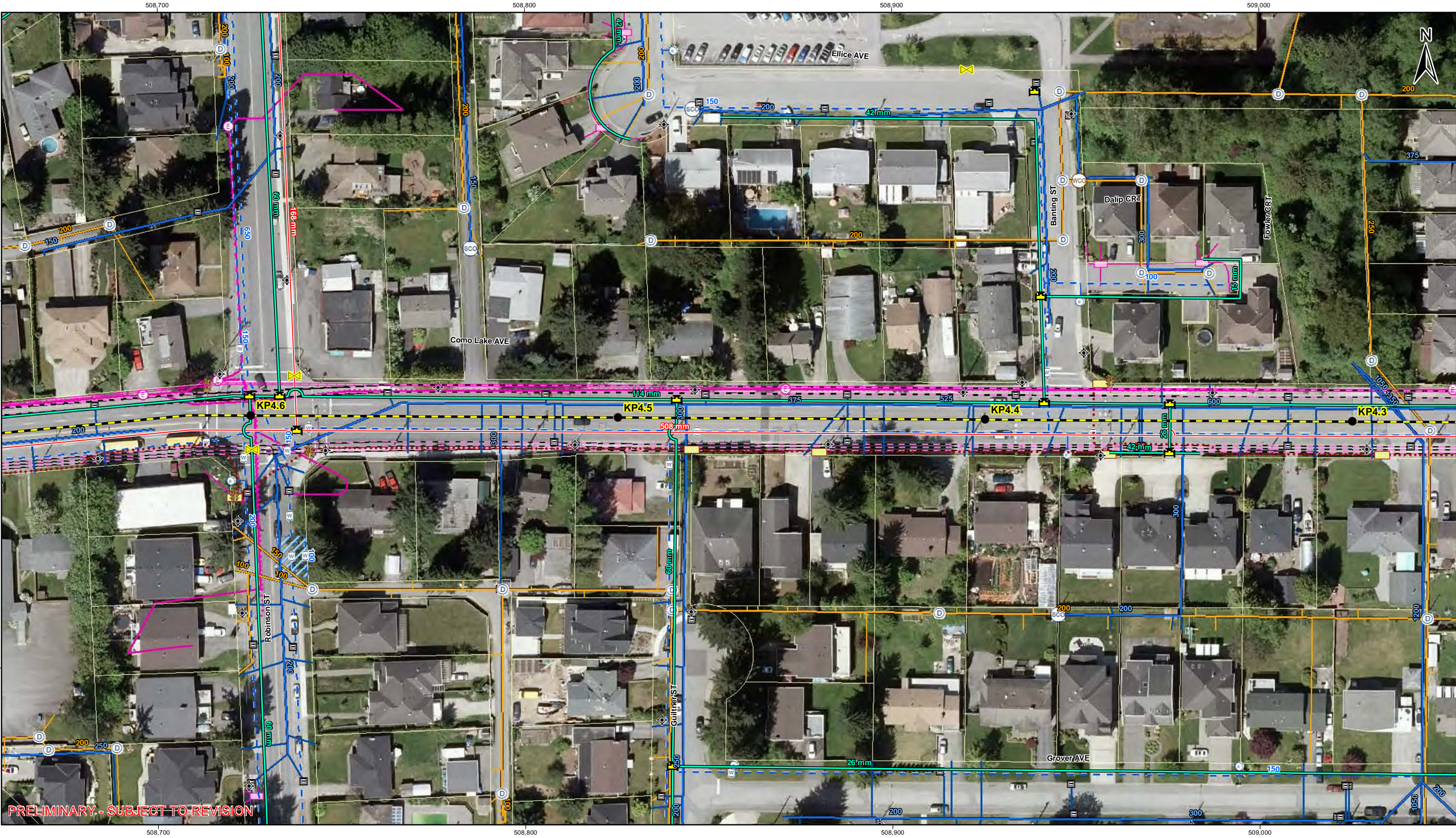
NOTES:
- Proposed Metro IP Route Replacement Rev. C (February 28, 2014) is created by WorleyParsons Canada. Kilometre posts are derived using slack chainage.
- Vector data obtained from Greater Vancouver Area Municipalities, ICIS and from Fortis BC.
- Background Imagery provided by ESRI.

Produced by WorleyParsons Canada. The information used to create this product is based on the most current data available on the date of issue, and is considered reliable only at the scale at which the data was created and the scale at which the map was published. This drawing is prepared solely for the use of the contractual customer of WorleyParsons Calgary and WorleyParsons Calgary assumes no liability to any other party for any representations contained in these drawings. This map must be printed at full scale (100%) in order for the scale to remain correct.

DRAWN KR		FORTIS BC LOWER MAINLAND NATURAL GAS SYSTEM UPGRADE (LMSU) PROJECT PROPOSED METRO IP GAS LINE REPLACEMENT ROUTE MAP			
CHECK JB	PROJECTION	DATUM	CONTRACTOR NAME	MAP NUMBER	REV.
	UTM 10N	NAD83	WORLEYPARSONS CANADA	03-003-012	3
DESIGN VI	SCALE	DATE	PROJECT NUMBER	ORIG. PAGE SIZE	
	1:1,000	23/04/2015	407071-00064	11X17	
APPR.					



U:\VVR\407071\00064_FBC_LMGUpgrade10_Eng\16_Geomatics\figures\Main_Routing_Figures\2015-04-15_Metro_IP_Lougheed_OptionsA_Rev3.mxd



FORTIS BC LMSU

NOTES:
- Proposed Metro IP Route Replacement Rev. C (February 28, 2014) is created by WorleyParsons Canada. Kilometre posts are derived using slack chainage.
- Vector data obtained from Greater Vancouver Area Municipalities, ICIS and from Fortis BC.
- Background Imagery provided by ESRI.
Produced by WorleyParsons Canada. The information used to create this product is based on the most current data available on the date of issue, and is considered reliable only at the scale at which the data was created and the scale at which the map was published. This drawing is prepared solely for the use of the contractual customer of WorleyParsons Calgary and WorleyParsons Calgary assumes no liability to any other party for any representations contained in these drawings. This map must be printed at full scale (100%) in order for the scale to remain correct.

DRAWN
KR
CHECK
JB
DESIGN
VI
APPR.

FORTIS BC LOWER MAINLAND NATURAL GAS SYSTEM UPGRADE (LMSU) PROJECT PROPOSED METRO IP GAS LINE REPLACEMENT ROUTE MAP

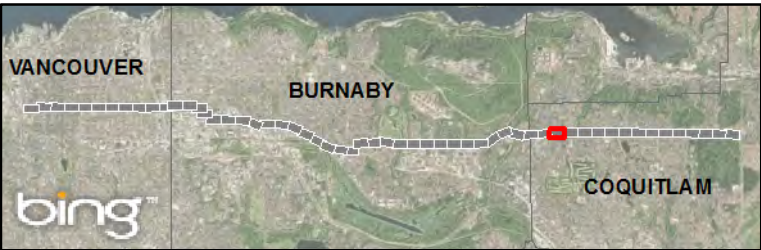
PROJECTION	DATUM	CONTRACTOR NAME	MAP NUMBER	REV.
UTM 10N	NAD83	WORLEYPARSONS CANADA	03-003-013	3
SCALE	DATE	PROJECT NUMBER	ORIG. PAGE SIZE	
1:1,000	23/04/2015	407071-00064	11X17	



U:\VVR\407071\00064_FBC_LMGUpgrade10_Eng\16_Geomatics\figures\10_Main_Routing_Figures\2015-04-15_Metro_IP_Lougheed_OptionA_Rev3.mxd




PRELIMINARY - SUBJECT TO REVISION



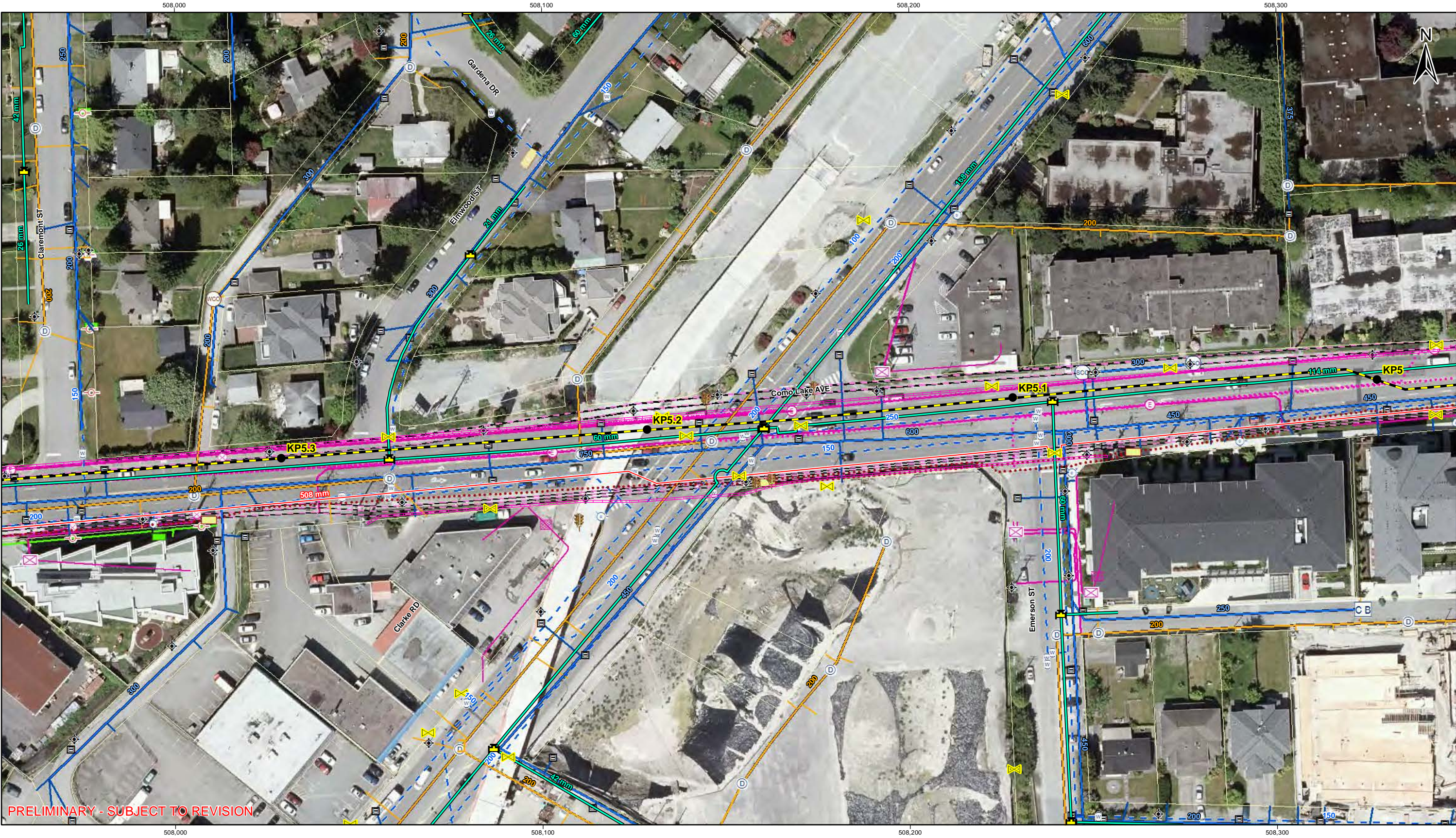
FORTIS BC LMSU

NOTES:
- Proposed Metro IP Route Replacement Rev. C (February 28, 2014) is created by WorleyParsons Canada. Kilometre posts are derived using slack chainage.
- Vector data obtained from Greater Vancouver Area Municipalities, ICIS and from Fortis BC.
- Background Imagery provided by ESRI.

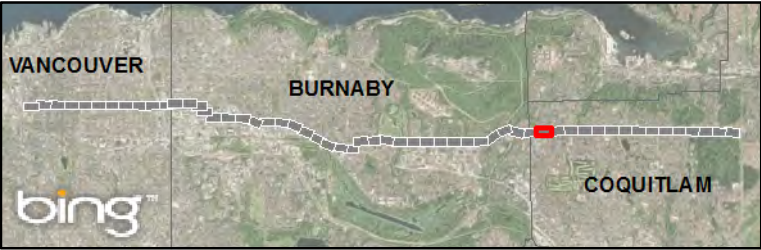
Produced by WorleyParsons Canada. The information used to create this product is based on the most current data available on the date of issue, and is considered reliable only at the scale at which the data was created and the scale at which the map was published. This drawing is prepared solely for the use of the contractual customer of WorleyParsons Calgary and WorleyParsons Calgary assumes no liability to any other party for any representations contained in these drawings. This map must be printed at full scale (100%) in order for the scale to remain correct.

DRAWN KR		CHECK JB		DESIGN VI		APPR.	
PROJECTION UTM 10N		DATUM NAD83		CONTRACTOR NAME WORLEYPARSONS CANADA		MAP NUMBER 03-003-014	
SCALE 1:1,000		DATE 23/04/2015		PROJECT NUMBER 407071-00064		ORIG. PAGE SIZE 11X17	
				REV. 3			

U:\VVR\407071\00064_FBC_LMGUpgrade10_Eng\16_Geomatics\figures\Main_Routing_Figures\2015-04-15_Metro_IP_Loughheed_OptionA_Rev3.mxd



PRELIMINARY - SUBJECT TO REVISION



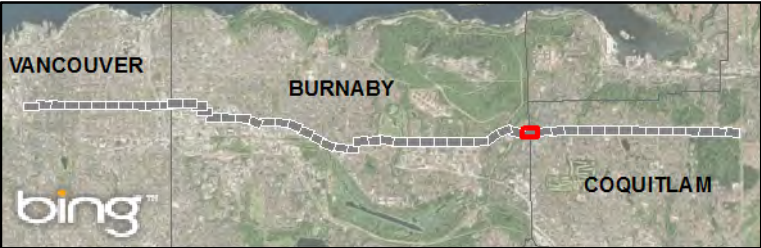
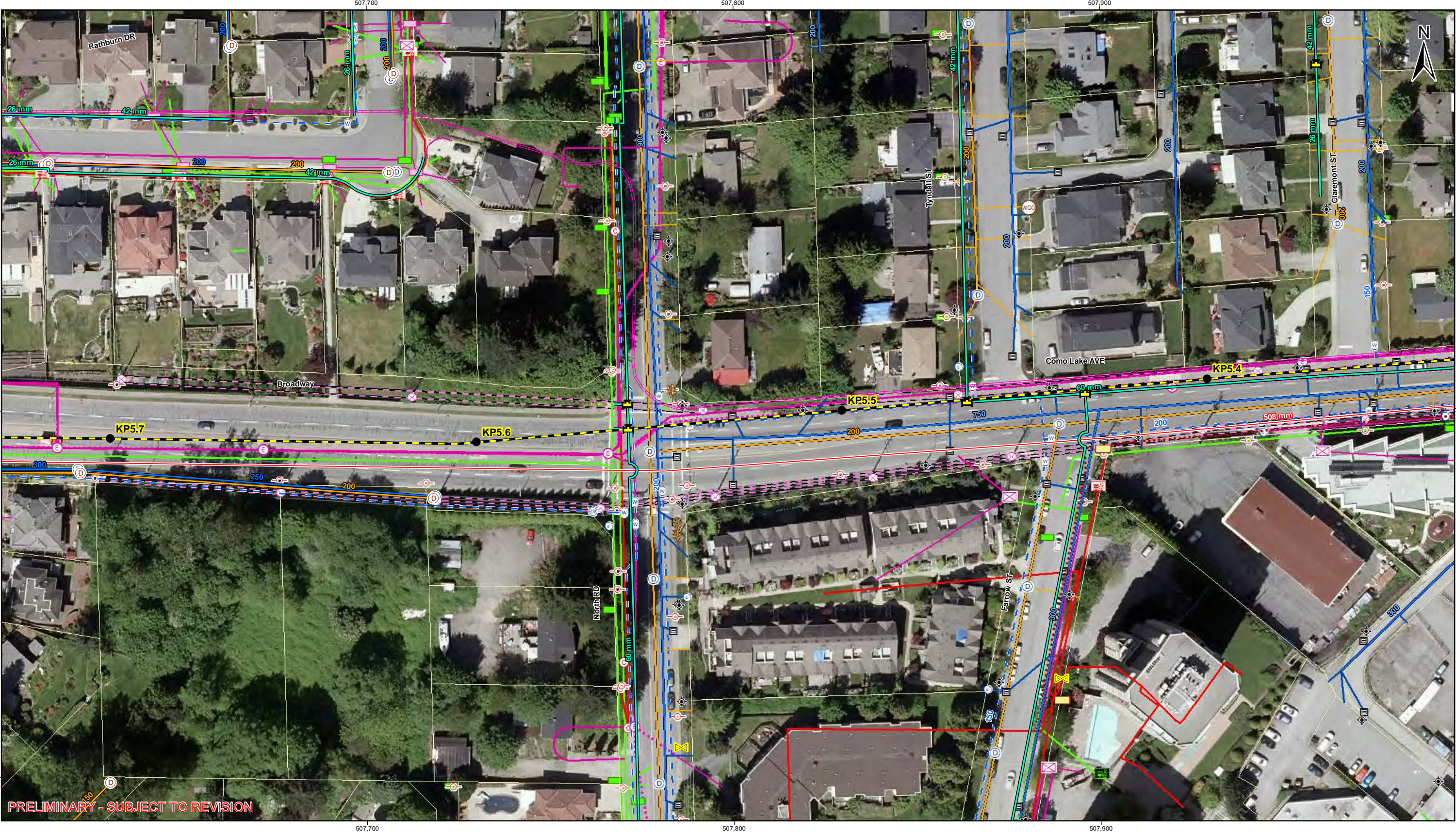
FORTIS BC LMSU

NOTES:
- Proposed Metro IP Route Replacement Rev. C (February 28, 2014) is created by WorleyParsons Canada. Kilometre posts are derived using slack chainage.
- Vector data obtained from Greater Vancouver Area Municipalities, ICIS and from Fortis BC.
- Background Imagery provided by ESRI.

Produced by WorleyParsons Canada. The information used to create this product is based on the most current data available on the date of issue, and is considered reliable only at the scale at which the data was created and the scale at which the map was published. This drawing is prepared solely for the use of the contractual customer of WorleyParsons Calgary and WorleyParsons Calgary assumes no liability to any other party for any representations contained in these drawings. This map must be printed at full scale (100%) in order for the scale to remain correct.

DRAWN KR		FORTIS BC LOWER MAINLAND NATURAL GAS SYSTEM UPGRADE (LMSU) PROJECT PROPOSED METRO IP GAS LINE REPLACEMENT ROUTE MAP			
CHECK JB	DESIGN VI	PROJECTION UTM 10N	DATUM NAD83	CONTRACTOR NAME WORLEYPARSONS CANADA	MAP NUMBER 03-003-015
APPR.		SCALE 1:1,000	DATE 23/04/2015	PROJECT NUMBER 407071-00064	REV. 3
		ORIG. PAGE SIZE 11X17		resources & energy	

U:\VVR\407071\00064_FBC_LMGUpgrade\10_Eng\16_Geomatics\figures\Main_Routing_Figures\2015-04-15_Metro_IP_Lougheed_OptionA_Rev3.mxd



FORTIS BC LMSU

NOTES:
- Proposed Metro IP Route Replacement Rev. C (February 28, 2014) is created by WorleyParsons Canada. Kilometre posts are derived using slack chainage.
- Vector data obtained from Greater Vancouver Area Municipalities, ICIS and from Fortis BC.
- Background Imagery provided by ESRI.

Produced by WorleyParsons Canada. The information used to create this product is based on the most current data available on the date of issue, and is considered reliable only at the scale at which the data was created and the scale at which the map was published. This drawing is prepared solely for the use of the contractual customer of WorleyParsons Calgary and WorleyParsons Calgary assumes no liability to any other party for any representations contained in these drawings. This map must be printed at full scale (100%) in order for the scale to remain correct.

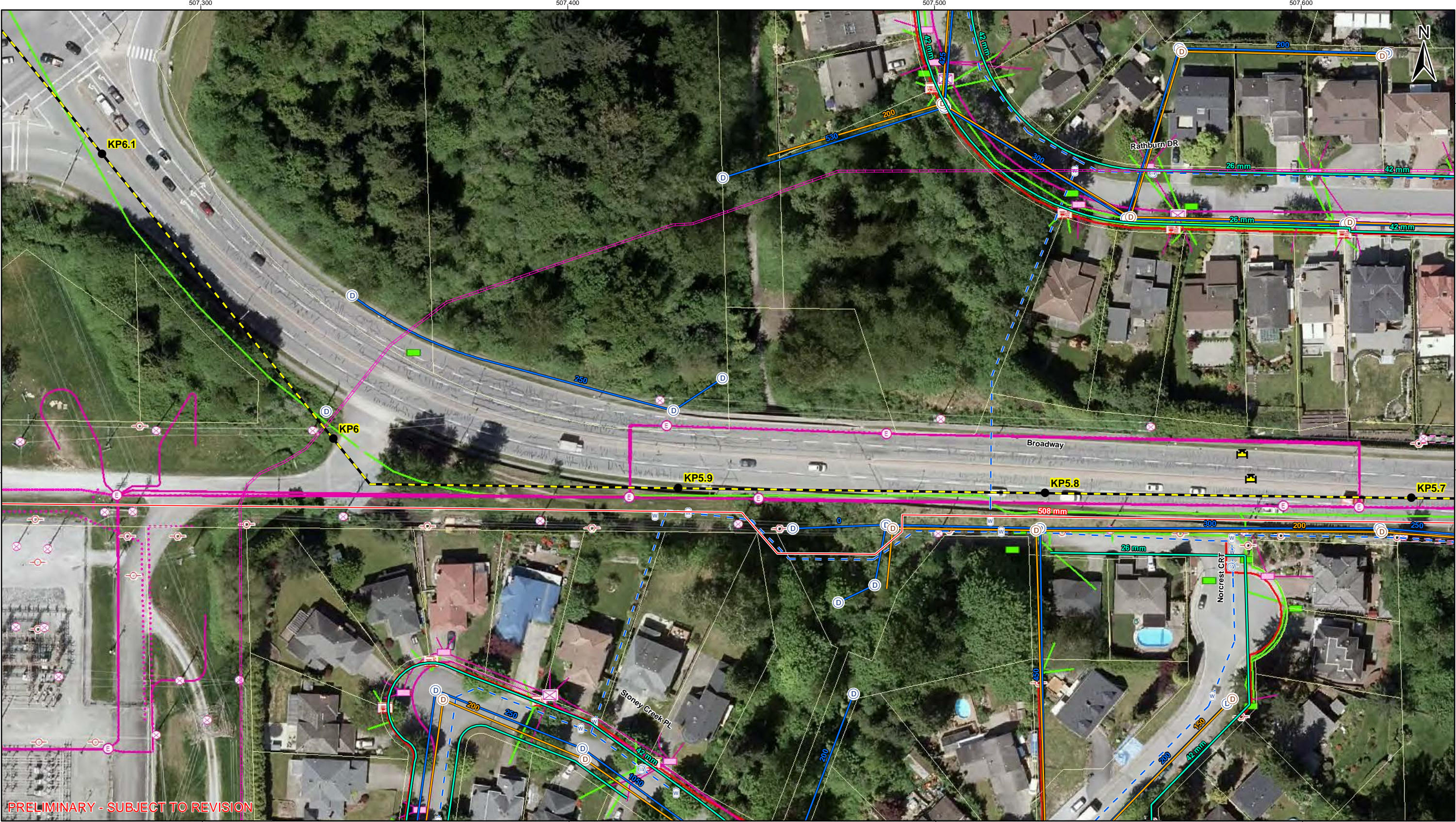
DRAWN
KR
CHECK
JB
DESIGN
VI
APPR.

FORTIS BC LOWER MAINLAND NATURAL GAS SYSTEM UPGRADE (LMSU) PROJECT
PROPOSED METRO IP GAS LINE REPLACEMENT
ROUTE MAP

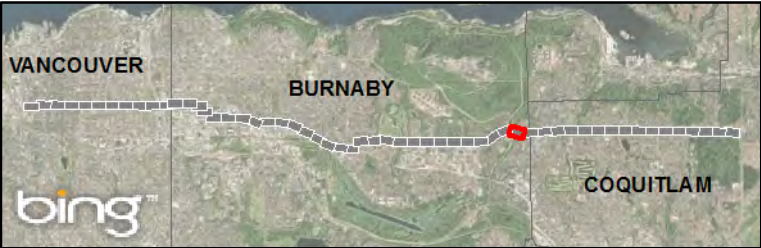
PROJECTION	DATUM	CONTRACTOR NAME	MAP NUMBER	REV.
UTM 10N	NAD83	WORLEYPARSONS CANADA	03-003-016	3
SCALE	DATE	PROJECT NUMBER	ORIG. PAGE SIZE	
1:1,000	23/04/2015	407071-00064	11X17	



U:\VVR\407071\00064_FBC_LMGUpgrade10_Eng\16_Geomatics\figures\Main_Routing_Figures\2015-04-15_Metro_IP_Loughheed_OptionsA_Rev3.mxd




PRELIMINARY - SUBJECT TO REVISION



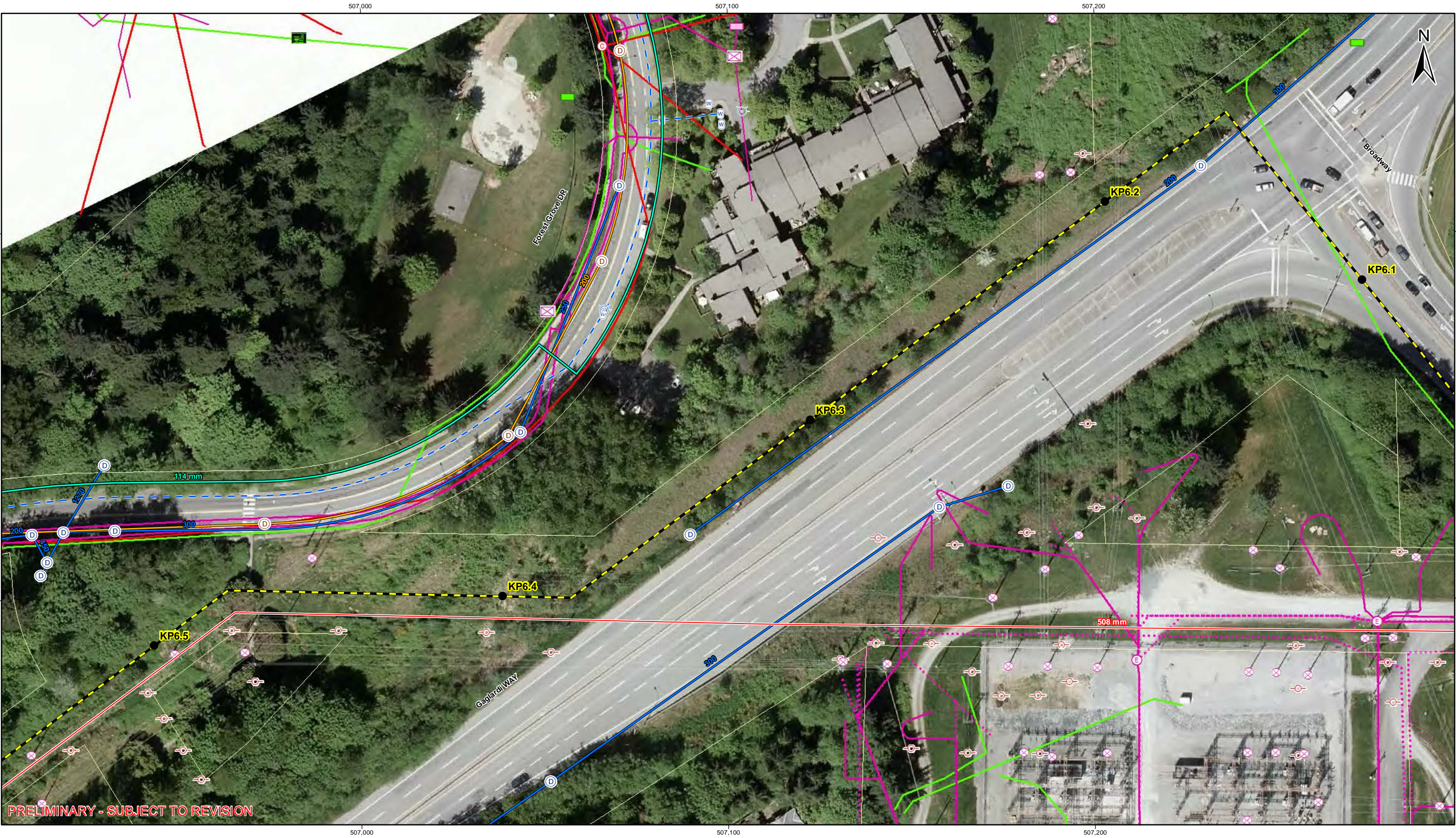
FORTIS BC LMSU

NOTES:
- Proposed Metro IP Route Replacement Rev. C (February 28, 2014) is created by WorleyParsons Canada. Kilometre posts are derived using slack chainage.
- Vector data obtained from Greater Vancouver Area Municipalities, ICIS and from Fortis BC.
- Background Imagery provided by ESRI.

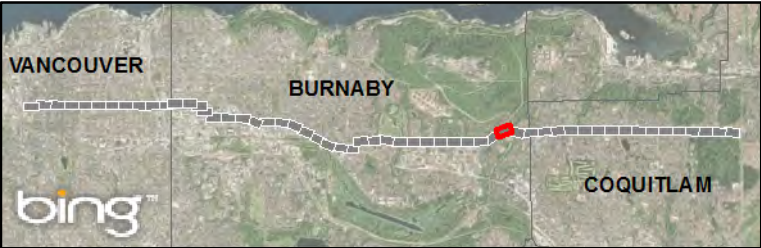
Produced by WorleyParsons Canada. The information used to create this product is based on the most current data available on the date of issue, and is considered reliable only at the scale at which the data was created and the scale at which the map was published. This drawing is prepared solely for the use of the contractual customer of WorleyParsons Calgary and WorleyParsons Calgary assumes no liability to any other party for any representations contained in these drawings. This map must be printed at full scale (100%) in order for the scale to remain correct.

DRAWN KR		FORTIS BC LOWER MAINLAND NATURAL GAS SYSTEM UPGRADE (LMSU) PROJECT PROPOSED METRO IP GAS LINE REPLACEMENT ROUTE MAP			
CHECK JB	DESIGN VI	PROJECTION UTM 10N	DATUM NAD83	CONTRACTOR NAME WORLEYPARSONS CANADA	MAP NUMBER 03-003-017
APPR.		SCALE 1:1,000	DATE 23/04/2015	PROJECT NUMBER 407071-00064	REV. 3
		ORIG. PAGE SIZE 11X17			

U:\VVR\407071\00064_FBC_LMGUpgrade\10_Eng\16_Geomatics\figures\2015-04-15_Metro_IP_Lougheed_OptionA_Rev3.mxd




PRELIMINARY - SUBJECT TO REVISION



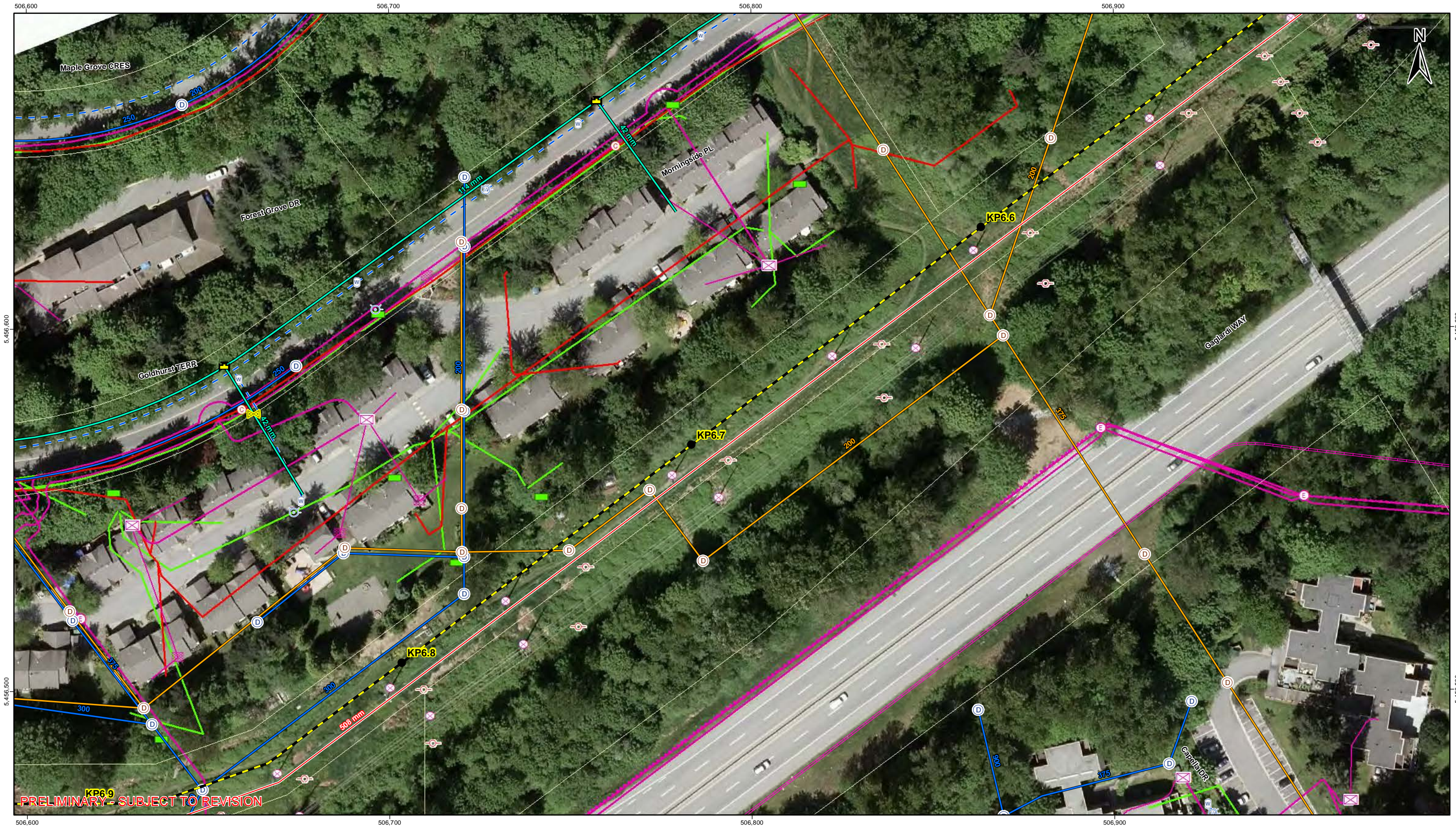
FORTIS BC LMSU

NOTES:
- Proposed Metro IP Route Replacement Rev. C (February 28, 2014) is created by WorleyParsons Canada. Kilometre posts are derived using slack chainage.
- Vector data obtained from Greater Vancouver Area Municipalities, ICIS and from Fortis BC.
- Background Imagery provided by ESRI.

Produced by WorleyParsons Canada. The information used to create this product is based on the most current data available on the date of issue, and is considered reliable only at the scale at which the data was created and the scale at which the map was published. This drawing is prepared solely for the use of the contractual customer of WorleyParsons Calgary and WorleyParsons Calgary assumes no liability to any other party for any representations contained in these drawings. This map must be printed at full scale (100%) in order for the scale to remain correct.

DRAWN KR		FORTIS BC LOWER MAINLAND NATURAL GAS SYSTEM UPGRADE (LMSU) PROJECT PROPOSED METRO IP GAS LINE REPLACEMENT ROUTE MAP			
CHECK JB	DESIGN VI	PROJECTION UTM 10N	DATUM NAD83	CONTRACTOR NAME WORLEYPARSONS CANADA	MAP NUMBER 03-003-018
APPR.	SCALE 1:1,000	DATE 23/04/2015	PROJECT NUMBER 407071-00064	ORIG. PAGE SIZE 11X17	REV. 3
					

U:\VVR\407071\00064_FBC_LMGUpgrade\10_Eng\16_Geomatics\figures\10_Metro_IP_Lougheed_OptionA_Rev3.mxd




PRELIMINARY - SUBJECT TO REVISION




FORTIS BC LMSU

NOTES:
- Proposed Metro IP Route Replacement Rev. C (February 28, 2014) is created by WorleyParsons Canada. Kilometre posts are derived using slack chainage.
- Vector data obtained from Greater Vancouver Area Municipalities, ICIS and from Fortis BC.
- Background Imagery provided by ESRI.

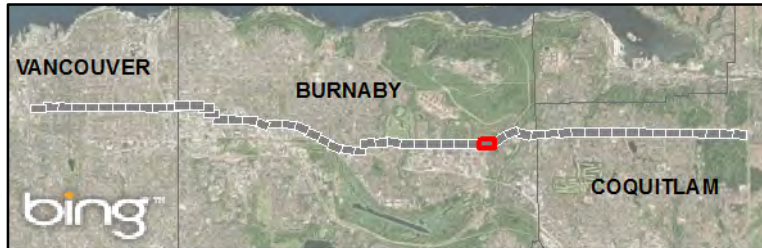
Produced by WorleyParsons Canada. The information used to create this product is based on the most current data available on the date of issue, and is considered reliable only at the scale at which the data was created and the scale at which the map was published. This drawing is prepared solely for the use of the contractual customer of WorleyParsons Calgary and WorleyParsons Calgary assumes no liability to any other party for any representations contained in these drawings. This map must be printed at full scale (100%) in order for the scale to remain correct.

DRAWN KR		CHECK JB		DESIGN VI		APPR.	
PROJECTION UTM 10N		DATUM NAD83		CONTRACTOR NAME WORLEYPARSONS CANADA		MAP NUMBER 03-003-019	
SCALE 1:1,000		DATE 23/04/2015		PROJECT NUMBER 407071-00064		ORIG. PAGE SIZE 11X17	
				REV. 3			

U:\VVR\407071\00064_FBC_LMGUpgrade\10_Eng\16_Geomatics\figures\Main_Routing_Figures\2015-04-15_Metro_IP_Lougheed_OptionA_Rev3.mxd



PRELIMINARY - SUBJECT TO REVISION



FORTIS BC LMSU

NOTES:
- Proposed Metro IP Route Replacement Rev. C (February 28, 2014) is created by WorleyParsons Canada. Kilometre posts are derived using slack chainage.
- Vector data obtained from Greater Vancouver Area Municipalities, ICIS and from Fortis BC.
- Background Imagery provided by ESRI.

Produced by WorleyParsons Canada. The information used to create this product is based on the most current data available on the date of issue, and is considered reliable only at the scale at which the data was created and the scale at which the map was published. This drawing is prepared solely for the use of the contractual customer of WorleyParsons Calgary and WorleyParsons Calgary assumes no liability to any other party for any representations contained in these drawings. This map must be printed at full scale (100%) in order for the scale to remain correct.

DRAWN
KR
CHECK
JB
DESIGN
VI
APPR.

FORTIS BC LOWER MAINLAND NATURAL GAS SYSTEM UPGRADE (LMSU) PROJECT PROPOSED METRO IP GAS LINE REPLACEMENT ROUTE MAP

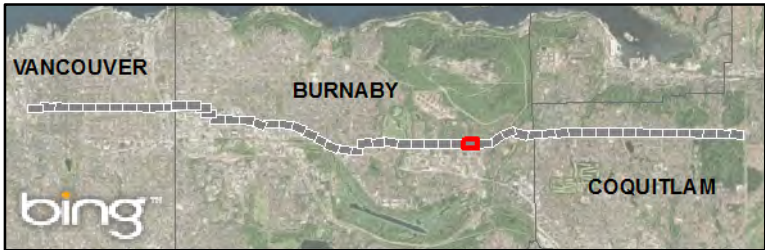
PROJECTION	DATUM	CONTRACTOR NAME	MAP NUMBER	REV.
UTM 10N	NAD83	WORLEYPARSONS CANADA	03-003-020	3
SCALE	DATE	PROJECT NUMBER	ORIG. PAGE SIZE	
1:1,000	23/04/2015	407071-00064	11X17	



U:\VVR\407071\00064_FBC_LMGUpgrade\10_Eng\16_Geomatics\figures\Main_Routing_Figures\2015-04-15_Metro_IP_Lougheed_OptionA_Rev3.mxd



PRELIMINARY - SUBJECT TO REVISION



FORTIS BC LMSU

NOTES:
- Proposed Metro IP Route Replacement Rev. C (February 28, 2014) is created by WorleyParsons Canada. Kilometre posts are derived using slack chainage.
- Vector data obtained from Greater Vancouver Area Municipalities, ICIS and from Fortis BC.
- Background Imagery provided by ESRI.

Produced by WorleyParsons Canada. The information used to create this product is based on the most current data available on the date of issue, and is considered reliable only at the scale at which the data was created and the scale at which the map was published. This drawing is prepared solely for the use of the contractual customer of WorleyParsons Calgary and WorleyParsons Calgary assumes no liability to any other party for any representations contained in these drawings. This map must be printed at full scale (100%) in order for the scale to remain correct.

DRAWN
KR
CHECK
JB
DESIGN
VI
APPR.

FORTIS BC LOWER MAINLAND NATURAL GAS SYSTEM UPGRADE (LMSU) PROJECT PROPOSED METRO IP GAS LINE REPLACEMENT ROUTE MAP

PROJECTION	DATUM	CONTRACTOR NAME	MAP NUMBER	REV.
UTM 10N	NAD83	WORLEYPARSONS CANADA	03-003-021	3
SCALE	DATE	PROJECT NUMBER	ORIG. PAGE SIZE	
1:1,000	23/04/2015	407071-00064	11X17	



U:\VVR\407071\00064_FBC_LMGUpgrade\10_Eng\16_Geomatics\figures\Main_Routing_Figures\2015-04-15_Metro_IP_Lougheed_OptionA_Rev3.mxd



FORTIS BC LMSU

NOTES:
- Proposed Metro IP Route Replacement Rev. C (February 28, 2014) is created by WorleyParsons Canada. Kilometre posts are derived using slack chainage.
- Vector data obtained from Greater Vancouver Area Municipalities, ICIS and from Fortis BC.
- Background Imagery provided by ESRI.

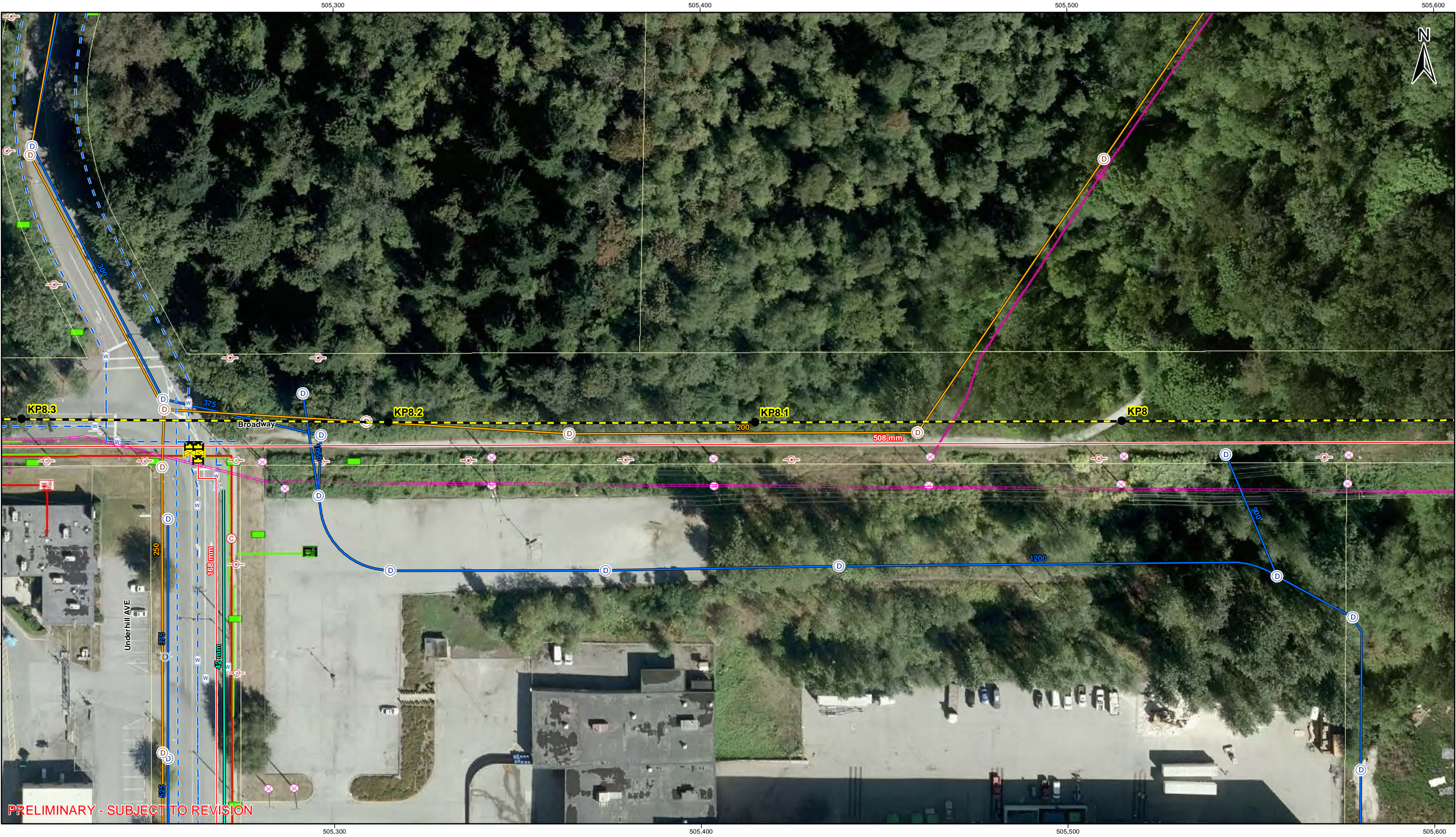
Produced by WorleyParsons Canada. The information used to create this product is based on the most current data available on the date of issue, and is considered reliable only at the scale at which the data was created and the scale at which the map was published. This drawing is prepared solely for the use of the contractual customer of WorleyParsons Calgary and WorleyParsons Calgary assumes no liability to any other party for any representations contained in these drawings. This map must be printed at full scale (100%) in order for the scale to remain correct.

DRAWN
KR
CHECK
JB
DESIGN
VI
APPR.

FORTIS BC LOWER MAINLAND NATURAL GAS SYSTEM UPGRADE (LMSU) PROJECT PROPOSED METRO IP GAS LINE REPLACEMENT ROUTE MAP

PROJECTION	DATUM	CONTRACTOR NAME	MAP NUMBER	REV.
UTM 10N	NAD83	WORLEYPARSONS CANADA	03-003-022	3
SCALE	DATE	PROJECT NUMBER	ORIG. PAGE SIZE	
1:1,000	23/04/2015	407071-00064	11X17	

U:\VVR\407071\00064_FBC_LMGUpgrade\10_Eng\16_Geomatics\figures\Main_Routing_Figures\2015-04-15_Metro_IP_Lougheed_OptionA_Rev3.mxd



PRELIMINARY - SUBJECT TO REVISION



FORTIS BC LMSU

NOTES:
- Proposed Metro IP Route Replacement Rev. C (February 28, 2014) is created by WorleyParsons Canada. Kilometre posts are derived using slack chainage.
- Vector data obtained from Greater Vancouver Area Municipalities, ICIS and from Fortis BC.
- Background Imagery provided by ESRI.

Produced by WorleyParsons Canada. The information used to create this product is based on the most current data available on the date of issue, and is considered reliable only at the scale at which the data was created and the scale at which the map was published. This drawing is prepared solely for the use of the contractual customer of WorleyParsons Calgary and WorleyParsons Calgary assumes no liability to any other party for any representations contained in these drawings. This map must be printed at full scale (100%) in order for the scale to remain correct.


DRAWN
KR
CHECK
JB
DESIGN
VI
APPR.

FORTIS BC LOWER MAINLAND NATURAL GAS SYSTEM UPGRADE (LMSU) PROJECT PROPOSED METRO IP GAS LINE REPLACEMENT ROUTE MAP

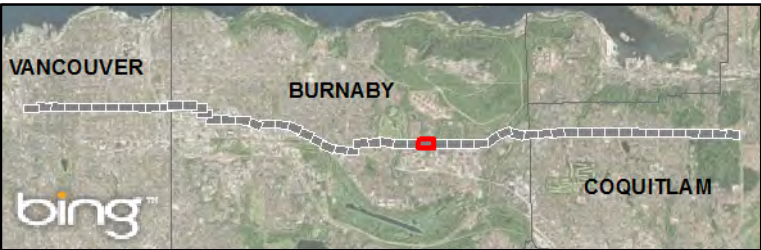
PROJECTION	DATUM	CONTRACTOR NAME	MAP NUMBER	REV.
UTM 10N	NAD83	WORLEYPARSONS CANADA	03-003-023	3
SCALE	DATE	PROJECT NUMBER	ORIG. PAGE SIZE	
1:1,000	23/04/2015	407071-00064	11X17	



U:\VVR\407071\00064_FBC_LMGUpgrade\10_Eng\16_Geomatics\figures\Main_Routing_Figures\2015-04-15_Metro_IP_Lougheed_OptionA_Rev3.mxd



PRELIMINARY - SUBJECT TO REVISION



FORTIS BC LMSU

NOTES:
- Proposed Metro IP Route Replacement Rev. C (February 28, 2014) is created by WorleyParsons Canada. Kilometre posts are derived using slack chainage.
- Vector data obtained from Greater Vancouver Area Municipalities, ICIS and from Fortis BC.
- Background Imagery provided by ESRI.

Produced by WorleyParsons Canada. The information used to create this product is based on the most current data available on the date of issue, and is considered reliable only at the scale at which the data was created and the scale at which the map was published. This drawing is prepared solely for the use of the contractual customer of WorleyParsons Calgary and WorleyParsons Calgary assumes no liability to any other party for any representations contained in these drawings. This map must be printed at full scale (100%) in order for the scale to remain correct.

DRAWN KR		FORTIS BC LOWER MAINLAND NATURAL GAS SYSTEM UPGRADE (LMSU) PROJECT PROPOSED METRO IP GAS LINE REPLACEMENT ROUTE MAP			
CHECK JB	DESIGN VI	APPR.	PROJECTION UTM 10N	DATUM NAD83	CONTRACTOR NAME WORLEYPARSONS CANADA
SCALE 1:1,000		DATE 23/04/2015	PROJECT NUMBER 407071-00064	ORIG. PAGE SIZE 11X17	MAP NUMBER 03-003-024
				REV. 3	

U:\VVR\407071\00064_FBC_LMGUpgrade\10_Eng\16_Geomatics\Figures\2015-04-15_Metro_IP_Lougheed_OptionA_Rev3.mxd



FORTIS BC LMSU

NOTES:
- Proposed Metro IP Route Replacement Rev. C (February 28, 2014) is created by WorleyParsons Canada. Kilometre posts are derived using slack chainage.
- Vector data obtained from Greater Vancouver Area Municipalities, ICIS and from Fortis BC.
- Background Imagery provided by ESRI.

Produced by WorleyParsons Canada. The information used to create this product is based on the most current data available on the date of issue, and is considered reliable only at the scale at which the data was created and the scale at which the map was published. This drawing is prepared solely for the use of the contractual customer of WorleyParsons Calgary and WorleyParsons Calgary assumes no liability to any other party for any representations contained in these drawings. This map must be printed at full scale (100%) in order for the scale to remain correct.

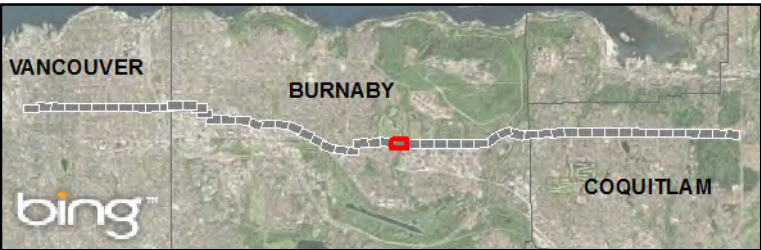
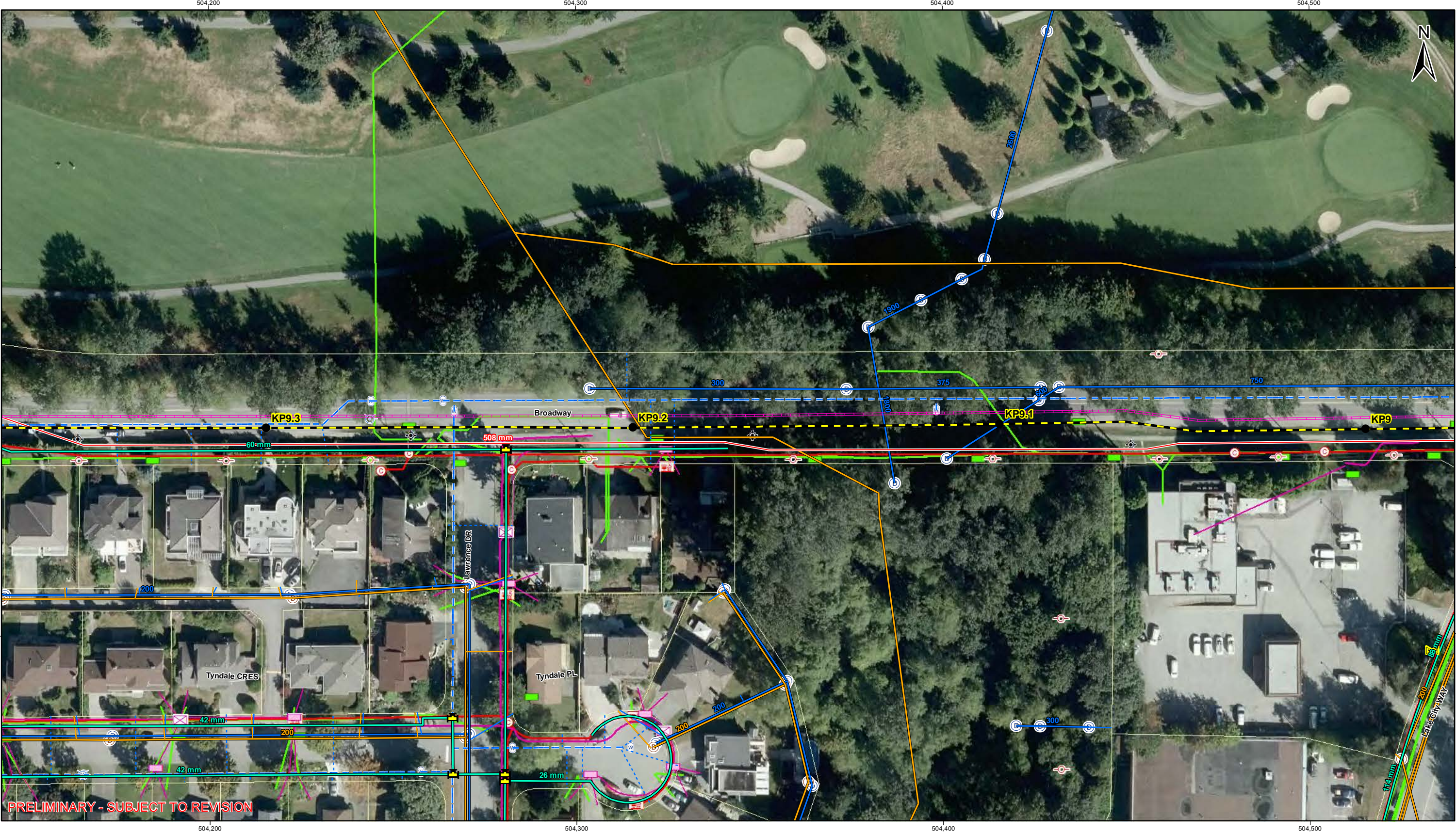
DRAWN
KR
CHECK
JB
DESIGN
VI
APPR.

FORTIS BC LOWER MAINLAND NATURAL GAS SYSTEM UPGRADE (LMSU) PROJECT
PROPOSED METRO IP GAS LINE REPLACEMENT
ROUTE MAP

PROJECTION	DATUM	CONTRACTOR NAME	MAP NUMBER	REV.
UTM 10N	NAD83	WORLEYPARSONS CANADA	03-003-025	3
SCALE	DATE	PROJECT NUMBER	ORIG. PAGE SIZE	
1:1,000	23/04/2015	407071-00064	11X17	




U:\VVR\407071\00064_FBC_LMGUpgrade\10_Eng\16_Geomatics\figures\Main_Routing_Figures\2015-04-15_Metro_IP_Lougheed_OptionA_Rev3.mxd



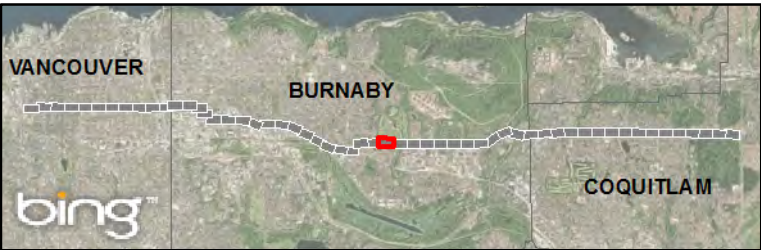
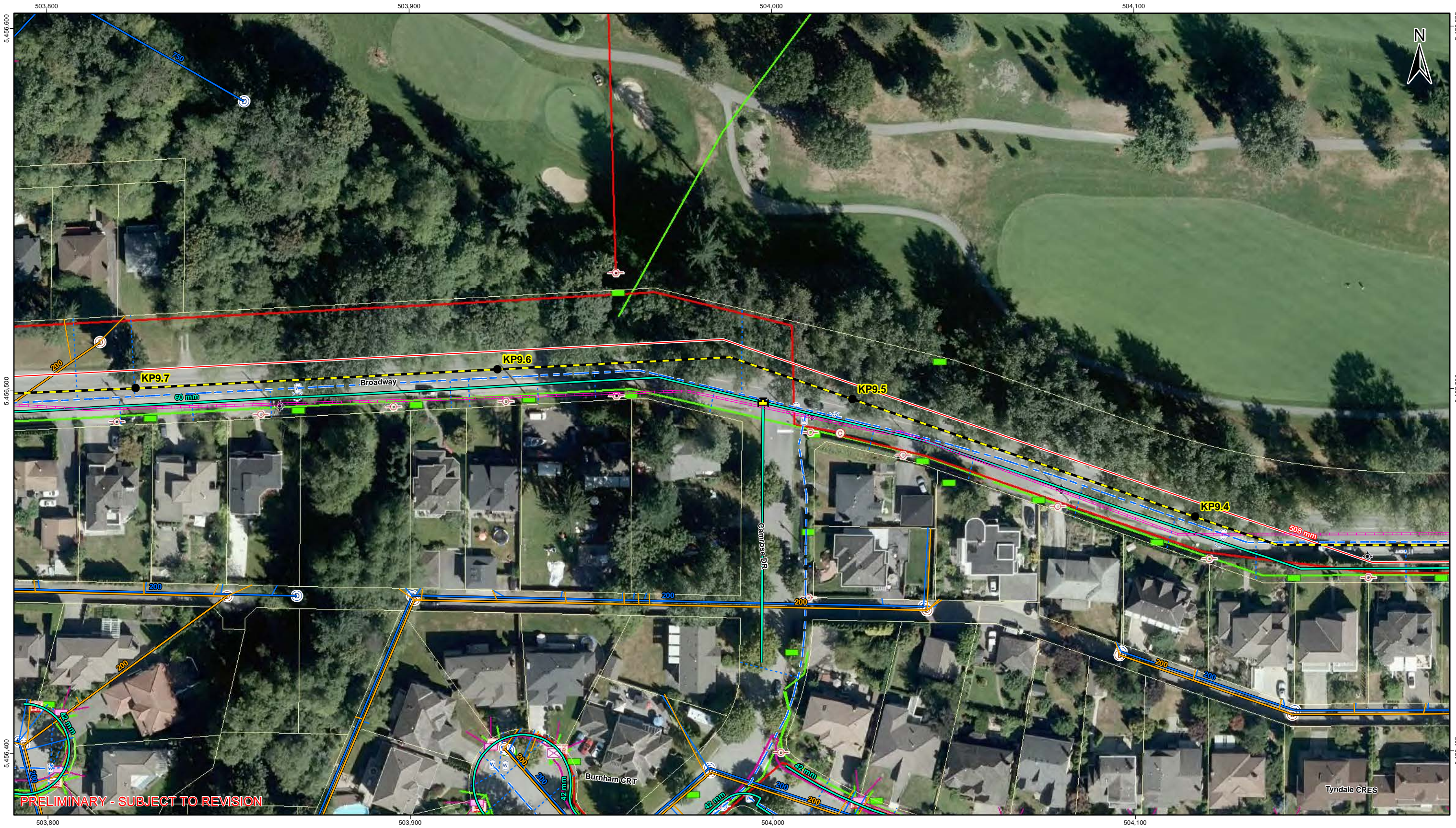
FORTIS BC LMSU

NOTES:
- Proposed Metro IP Route Replacement Rev. C (February 28, 2014) is created by WorleyParsons Canada. Kilometre posts are derived using slack chainage.
- Vector data obtained from Greater Vancouver Area Municipalities, ICIS and from Fortis BC.
- Background Imagery provided by ESRI.

Produced by WorleyParsons Canada. The information used to create this product is based on the most current data available on the date of issue, and is considered reliable only at the scale at which the data was created and the scale at which the map was published. This drawing is prepared solely for the use of the contractual customer of WorleyParsons Calgary and WorleyParsons Calgary assumes no liability to any other party for any representations contained in these drawings. This map must be printed at full scale (100%) in order for the scale to remain correct.

DRAWN KR		FORTIS BC LOWER MAINLAND NATURAL GAS SYSTEM UPGRADE (LMSU) PROJECT PROPOSED METRO IP GAS LINE REPLACEMENT ROUTE MAP				
CHECK JB	DESIGN VI	PROJECTION UTM 10N	DATUM NAD83	CONTRACTOR NAME WORLEYPARSONS CANADA	MAP NUMBER 03-003-026	REV. 3
APPR.	SCALE 1:1,000	DATE 23/04/2015	PROJECT NUMBER 407071-00064	ORIG. PAGE SIZE 11X17		

U:\VVR\407071\00064_FBC_LMGUpgrade10_Eng\16_Geomatics\figures\Main_Routing_Figures\2015-04-15_Metro_IP_Lougheed_OptionA_Rev3.mxd



FORTIS BC LMSU

NOTES:
- Proposed Metro IP Route Replacement Rev. C (February 28, 2014) is created by WorleyParsons Canada. Kilometre posts are derived using slack chainage.
- Vector data obtained from Greater Vancouver Area Municipalities, ICIS and from Fortis BC.
- Background Imagery provided by ESRI.

Produced by WorleyParsons Canada. The information used to create this product is based on the most current data available on the date of issue, and is considered reliable only at the scale at which the data was created and the scale at which the map was published. This drawing is prepared solely for the use of the contractual customer of WorleyParsons Calgary and WorleyParsons Calgary assumes no liability to any other party for any representations contained in these drawings. This map must be printed at full scale (100%) in order for the scale to remain correct.

DRAWN
KR
CHECK
JB
DESIGN
VI
APPR.

FORTIS BC LOWER MAINLAND NATURAL GAS SYSTEM UPGRADE (LMSU) PROJECT PROPOSED METRO IP GAS LINE REPLACEMENT ROUTE MAP

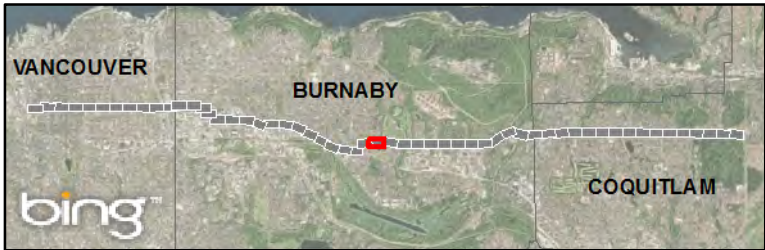
PROJECTION	DATUM	CONTRACTOR NAME	MAP NUMBER	REV.
UTM 10N	NAD83	WORLEYPARSONS CANADA	03-003-027	3
SCALE	DATE	PROJECT NUMBER	ORIG. PAGE SIZE	
1:1,000	23/04/2015	407071-00064	11X17	



U:\VVR\407071\00064_FBC_LMGUpgrade10_Eng\16_Geomatics\figures_MXD\01_Main_Routing_Figures\2015-04-15_Metro_IP_Lougheed_OptionA_Rev3.mxd



PRELIMINARY - SUBJECT TO REVISION



FORTIS BC LMSU

NOTES:
- Proposed Metro IP Route Replacement Rev. C (February 28, 2014) is created by WorleyParsons Canada. Kilometre posts are derived using slack chainage.
- Vector data obtained from Greater Vancouver Area Municipalities, ICIS and from Fortis BC.
- Background Imagery provided by ESRI.

Produced by WorleyParsons Canada. The information used to create this product is based on the most current data available on the date of issue, and is considered reliable only at the scale at which the data was created and the scale at which the map was published. This drawing is prepared solely for the use of the contractual customer of WorleyParsons Calgary and WorleyParsons Calgary assumes no liability to any other party for any representations contained in these drawings. This map must be printed at full scale (100%) in order for the scale to remain correct.

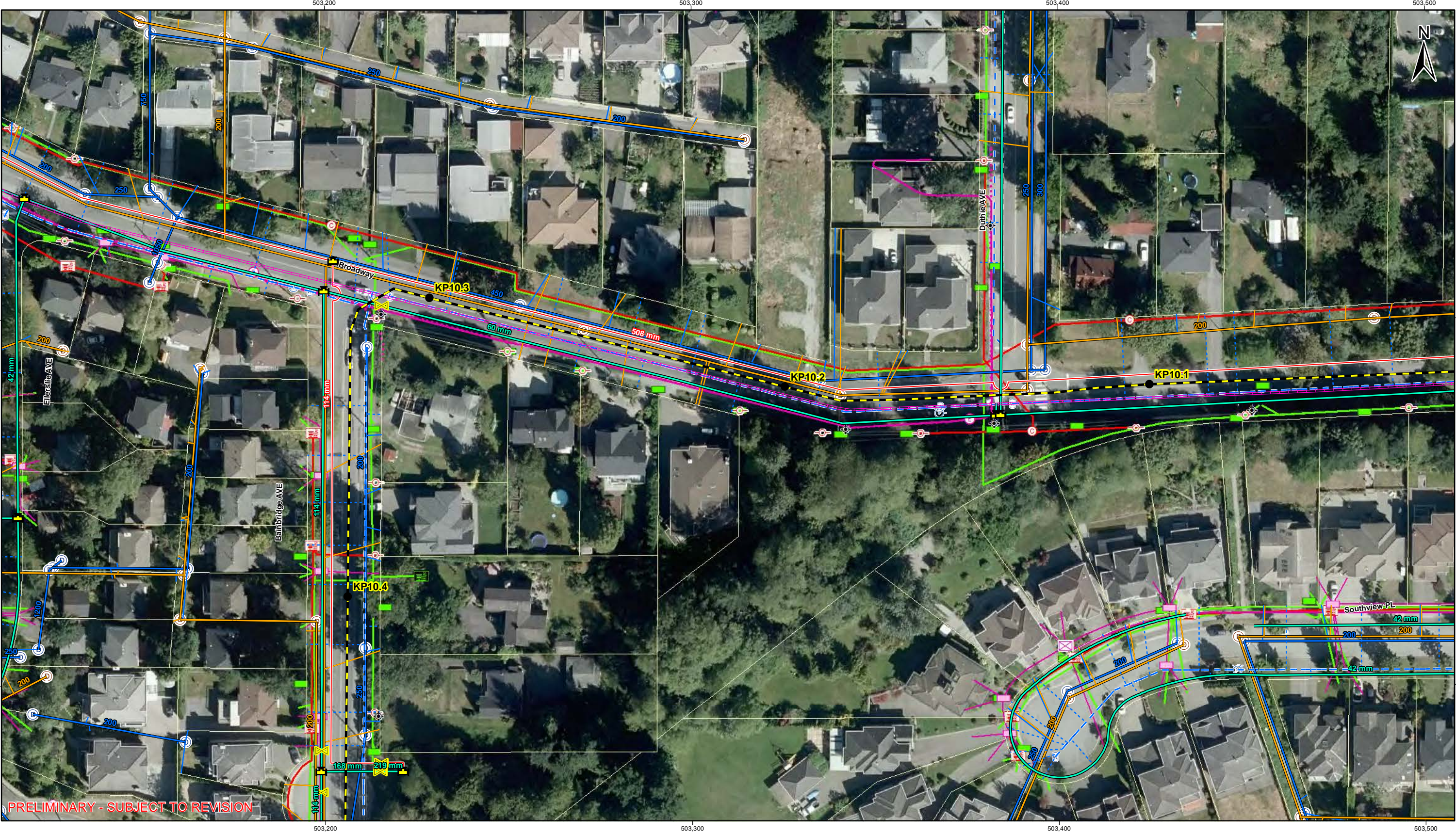
DRAWN
KR
CHECK
JB
DESIGN
VI
APP.

FORTIS BC LOWER MAINLAND NATURAL GAS SYSTEM UPGRADE (LMSU) PROJECT PROPOSED METRO IP GAS LINE REPLACEMENT ROUTE MAP

PROJECTION	DATUM	CONTRACTOR NAME	MAP NUMBER	REV.
UTM 10N	NAD83	WORLEYPARSONS CANADA	03-003-028	3
SCALE	DATE	PROJECT NUMBER	ORIG. PAGE SIZE	
1:1,000	23/04/2015	407071-00064	11X17	



U:\VVR\407071\00064_FBC_LMGUpgrade\10_Eng\16_Geomatics\figures\10_Main_Routing_Figures\2015-04-15_Metro_IP_Lougheed_OptionA_Rev3.mxd




PRELIMINARY - SUBJECT TO REVISION



FORTIS BC LMSU

NOTES:
- Proposed Metro IP Route Replacement Rev. C (February 28, 2014) is created by WorleyParsons Canada. Kilometre posts are derived using slack chainage.
- Vector data obtained from Greater Vancouver Area Municipalities, ICIS and from Fortis BC.
- Background Imagery provided by ESRI.

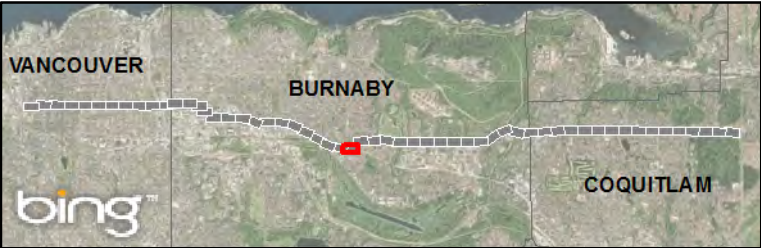
Produced by WorleyParsons Canada. The information used to create this product is based on the most current data available on the date of issue, and is considered reliable only at the scale at which the data was created and the scale at which the map was published. This drawing is prepared solely for the use of the contractual customer of WorleyParsons Calgary and WorleyParsons Calgary assumes no liability to any other party for any representations contained in these drawings. This map must be printed at full scale (100%) in order for the scale to remain correct.

DRAWN KR		CHECK JB		DESIGN VI		APPR.	
PROJECTION UTM 10N		DATUM NAD83		CONTRACTOR NAME WORLEYPARSONS CANADA		MAP NUMBER 03-003-029	
SCALE 1:1,000		DATE 23/04/2015		PROJECT NUMBER 407071-00064		ORIG. PAGE SIZE 11X17	
				REV. 3			

U:\VVR\407071\00064_FBC_LMGUpgrade10_Eng\16_Geomatics\figures\Main_Routing_Figures\2015-04-15_Metro_IP_Lougheed_OptionA_Rev3.mxd




PRELIMINARY - SUBJECT TO REVISION



FORTIS BC LMSU

NOTES:
- Proposed Metro IP Route Replacement Rev. C (February 28, 2014) is created by WorleyParsons Canada. Kilometre posts are derived using slack chainage.
- Vector data obtained from Greater Vancouver Area Municipalities, ICIS and from Fortis BC.
- Background Imagery provided by ESRI.

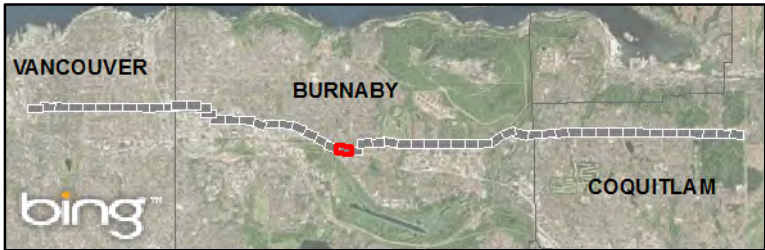
Produced by WorleyParsons Canada. The information used to create this product is based on the most current data available on the date of issue, and is considered reliable only at the scale at which the data was created and the scale at which the map was published. This drawing is prepared solely for the use of the contractual customer of WorleyParsons Calgary and WorleyParsons Canada assumes no liability to any other party for any representations contained in these drawings. This map must be printed at full scale (100%) in order for the scale to remain correct.

DRAWN KR		CHECK JB		DESIGN VI		APPR.	
PROJECTION UTM 10N		DATUM NAD83		CONTRACTOR NAME WORLEYPARSONS CANADA		MAP NUMBER 03-003-030	
SCALE 1:1,000		DATE 23/04/2015		PROJECT NUMBER 407071-00064		ORIG. PAGE SIZE 11X17	
				REV. 3			

U:\V\407071\00064_FBC_LMGUpgrade\10_Eng\16_Geomatics\figures\Main_Routing_Figures\2015-04-15_Metro_IP_Lougheed_OptionA_Rev3.mxd



PRELIMINARY - SUBJECT TO REVISION



FORTIS BC LMSU

NOTES:
- Proposed Metro IP Route Replacement Rev. C (February 28, 2014) is created by WorleyParsons Canada. Kilometre posts are derived using slack chainage.
- Vector data obtained from Greater Vancouver Area Municipalities, ICIS and from Fortis BC.
- Background Imagery provided by ESRI.

Produced by WorleyParsons Canada. The information used to create this product is based on the most current data available on the date of issue, and is considered reliable only at the scale at which the data was created and the scale at which the map was published. This drawing is prepared solely for the use of the contractual customer of WorleyParsons Calgary and WorleyParsons Calgary assumes no liability to any other party for any representations contained in these drawings. This map must be printed at full scale (100%) in order for the scale to remain correct.

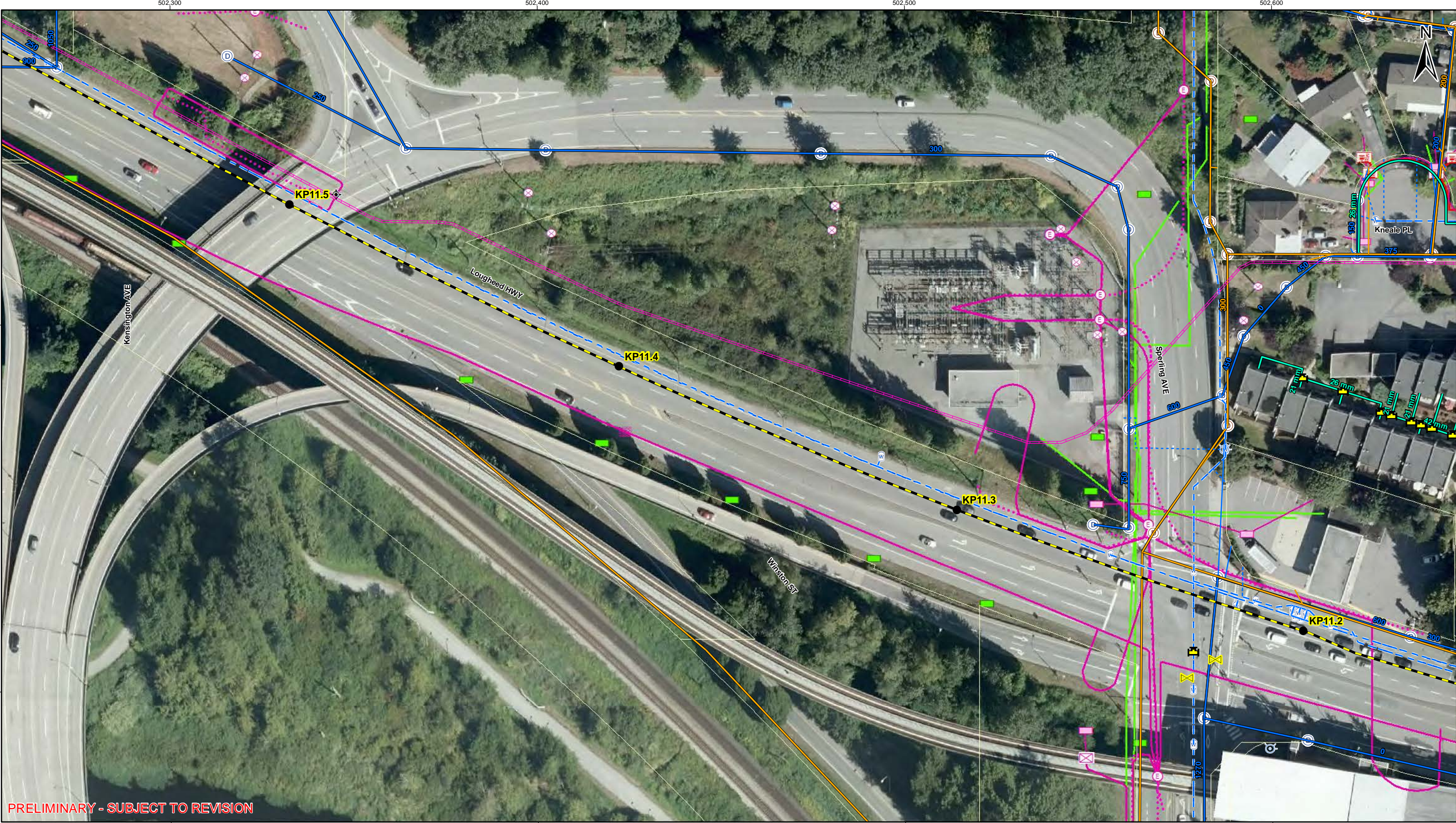
DRAWN
KR
CHECK
JB
DESIGN
VI
APPR.

FORTIS BC LOWER MAINLAND NATURAL GAS SYSTEM UPGRADE (LMSU) PROJECT PROPOSED METRO IP GAS LINE REPLACEMENT ROUTE MAP

PROJECTION	DATUM	CONTRACTOR NAME	MAP NUMBER	REV.
UTM 10N	NAD83	WORLEYPARSONS CANADA	03-003-031	3
SCALE	DATE	PROJECT NUMBER	ORIG. PAGE SIZE	
1:1,000	23/04/2015	407071-00064	11X17	



U:\V\407071\00064_FBC_LMGUpgrade\10_Eng\16_Geomatics\figures\Main_Routing_Figures\2015-04-15_Metro_IP_Lougheed_OptionA_Rev3.mxd



PRELIMINARY - SUBJECT TO REVISION



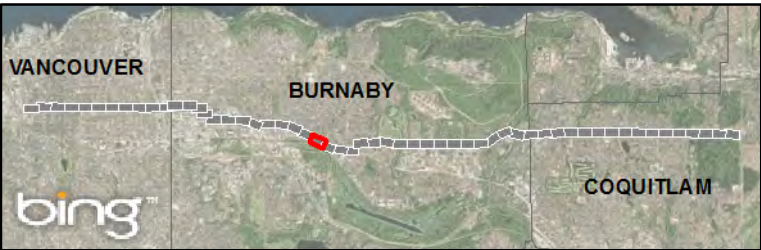
FORTIS BC LMSU

NOTES:
- Proposed Metro IP Route Replacement Rev. C (February 28, 2014) is created by WorleyParsons Canada. Kilometre posts are derived using slack chainage.
- Vector data obtained from Greater Vancouver Area Municipalities, ICIS and from Fortis BC.
- Background Imagery provided by ESRI.

Produced by WorleyParsons Canada. The information used to create this product is based on the most current data available on the date of issue, and is considered reliable only at the scale at which the data was created and the scale at which the map was published. This drawing is prepared solely for the use of the contractual customer of WorleyParsons Calgary and WorleyParsons Calgary assumes no liability to any other party for any representations contained in these drawings. This map must be printed at full scale (100%) in order for the scale to remain correct.

DRAWN KR		CHECK JB		DESIGN VI		APPR.	
PROJECTION UTM 10N		DATUM NAD83		CONTRACTOR NAME WORLEYPARSONS CANADA		MAP NUMBER 03-003-032	
SCALE 1:1,000		DATE 23/04/2015		PROJECT NUMBER 407071-00064		ORIG. PAGE SIZE 11X17	
				REV. 3		WorleyParsons resources & energy	

U:\VVR\407071\00064_FBC_LMGUpgrade\10_Eng\16_Geomatics\figures\Main_Routing_Figures\2015-04-15_Metro_IP_Lougheed_OptionA_Rev3.mxd



FORTIS BC LMSU

NOTES:
- Proposed Metro IP Route Replacement Rev. C (February 28, 2014) is created by WorleyParsons Canada. Kilometre posts are derived using slack chainage.
- Vector data obtained from Greater Vancouver Area Municipalities, ICIS and from Fortis BC.
- Background Imagery provided by ESRI.

Produced by WorleyParsons Canada. The information used to create this product is based on the most current data available on the date of issue, and is considered reliable only at the scale at which the data was created and the scale at which the map was published. This drawing is prepared solely for the use of the contractual customer of WorleyParsons Calgary and WorleyParsons Calgary assumes no liability to any other party for any representations contained in these drawings. This map must be printed at full scale (100%) in order for the scale to remain correct.

DRAWN
KR
CHECK
JB
DESIGN
VI
APPR.

FORTIS BC LOWER MAINLAND NATURAL GAS SYSTEM UPGRADE (LMSU) PROJECT PROPOSED METRO IP GAS LINE REPLACEMENT ROUTE MAP

PROJECTION	DATUM	CONTRACTOR NAME	MAP NUMBER	REV.
UTM 10N	NAD83	WORLEYPARSONS CANADA	03-003-033	3
SCALE	DATE	PROJECT NUMBER	ORIG. PAGE SIZE	
1:1,000	23/04/2015	407071-00064	11X17	



U:\VVR\407071\00064_FBC_LMGUpgrade\10_Eng\16_Geomatics\figures\Main_Routing_Figures\2015-04-15_Metro_IP_Lougheed_OptionsA_Rev3.mxd




PRELIMINARY - SUBJECT TO REVISION



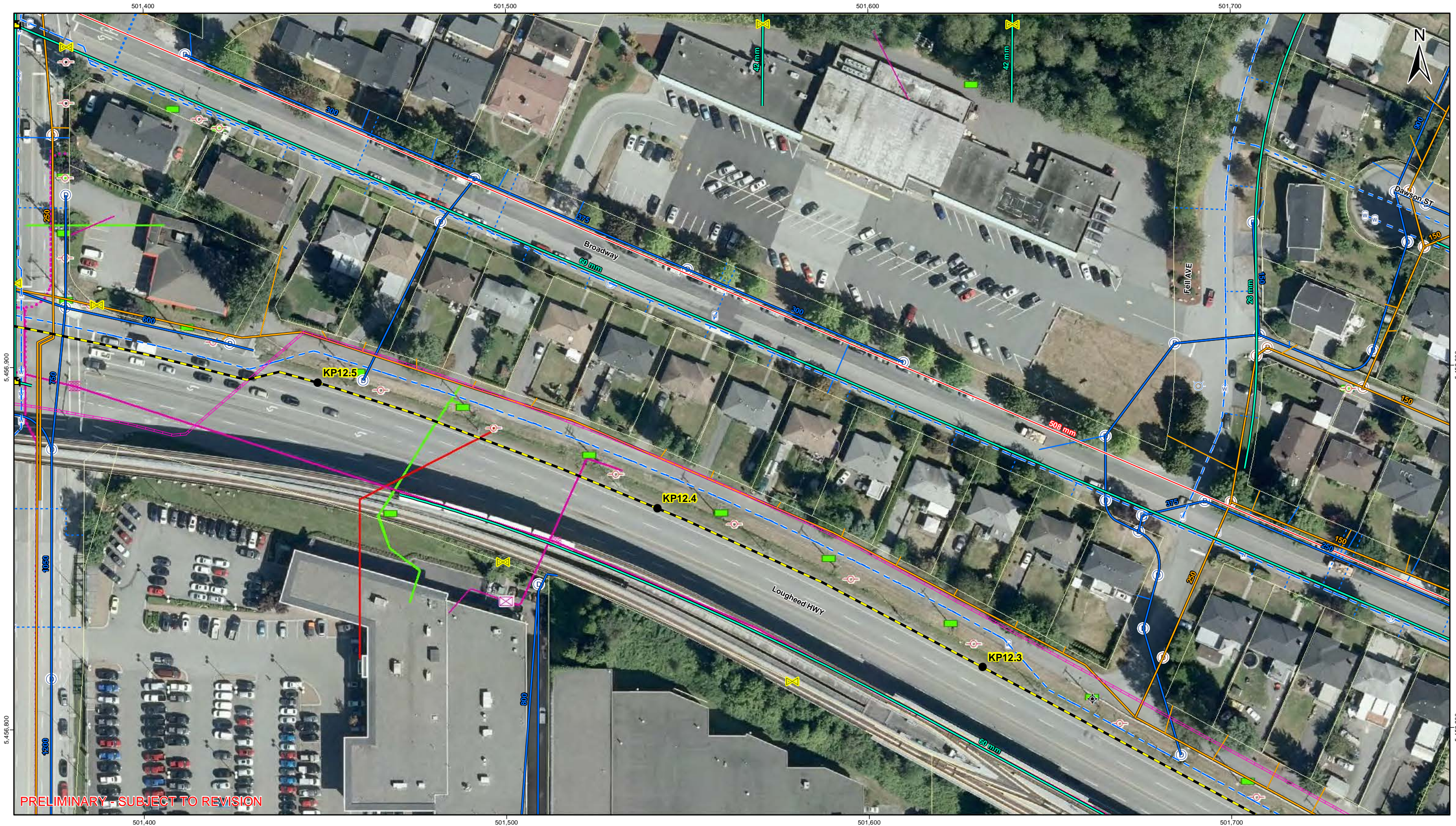
FORTIS BC LMSU

NOTES:
- Proposed Metro IP Route Replacement Rev. C (February 28, 2014) is created by WorleyParsons Canada. Kilometre posts are derived using slack chainage.
- Vector data obtained from Greater Vancouver Area Municipalities, ICIS and from Fortis BC.
- Background Imagery provided by ESRI.

Produced by WorleyParsons Canada. The information used to create this product is based on the most current data available on the date of issue, and is considered reliable only at the scale at which the data was created and the scale at which the map was published. This drawing is prepared solely for the use of the contractual customer of WorleyParsons Calgary and WorleyParsons Calgary assumes no liability to any other party for any representations contained in these drawings. This map must be printed at full scale (100%) in order for the scale to remain correct.

DRAWN KR		CHECK JB		DESIGN VI		APPR.	
PROJECTION UTM 10N		DATUM NAD83		CONTRACTOR NAME WORLEYPARSONS CANADA		MAP NUMBER 03-003-034	
SCALE 1:1,000		DATE 23/04/2015		PROJECT NUMBER 407071-00064		ORIG. PAGE SIZE 11X17	
				REV. 3			

U:\VVR\407071\00064_FBC_LMGUpgrade\10_Eng\16_Geomatics\figures\Main_Routing_Figures\2015-04-15_Metro_IP_Lougheed_OptionA_Rev3.mxd



PRELIMINARY - SUBJECT TO REVISION



FORTIS BC LMSU

NOTES:
- Proposed Metro IP Route Replacement Rev. C (February 28, 2014) is created by WorleyParsons Canada. Kilometre posts are derived using slack chainage.
- Vector data obtained from Greater Vancouver Area Municipalities, ICIS and from Fortis BC.
- Background Imagery provided by ESRI.

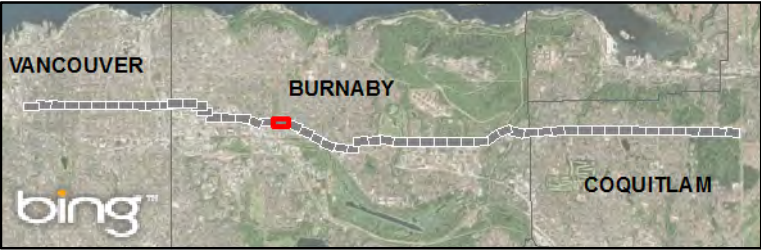
Produced by WorleyParsons Canada. The information used to create this product is based on the most current data available on the date of issue, and is considered reliable only at the scale at which the data was created and the scale at which the map was published. This drawing is prepared solely for the use of the contractual customer of WorleyParsons Calgary and WorleyParsons Calgary assumes no liability to any other party for any representations contained in these drawings. This map must be printed at full scale (100%) in order for the scale to remain correct.

DRAWN KR		CHECK JB		DESIGN VI		APPR.	
PROJECTION UTM 10N		DATUM NAD83		CONTRACTOR NAME WORLEYPARSONS CANADA		MAP NUMBER 03-003-035	
SCALE 1:1,000		DATE 23/04/2015		PROJECT NUMBER 407071-00064		ORIG. PAGE SIZE 11X17	
				REV. 3		WorleyParsons resources & energy	

U:\VVR\407071\00064_FBC_LMGUpgrade\10_Eng\16_Geomatics\figures\Main_Routing_Figures\2015-04-15_Metro_IP_Lougheed_OptionA_Rev3.mxd




PRELIMINARY - SUBJECT TO REVISION



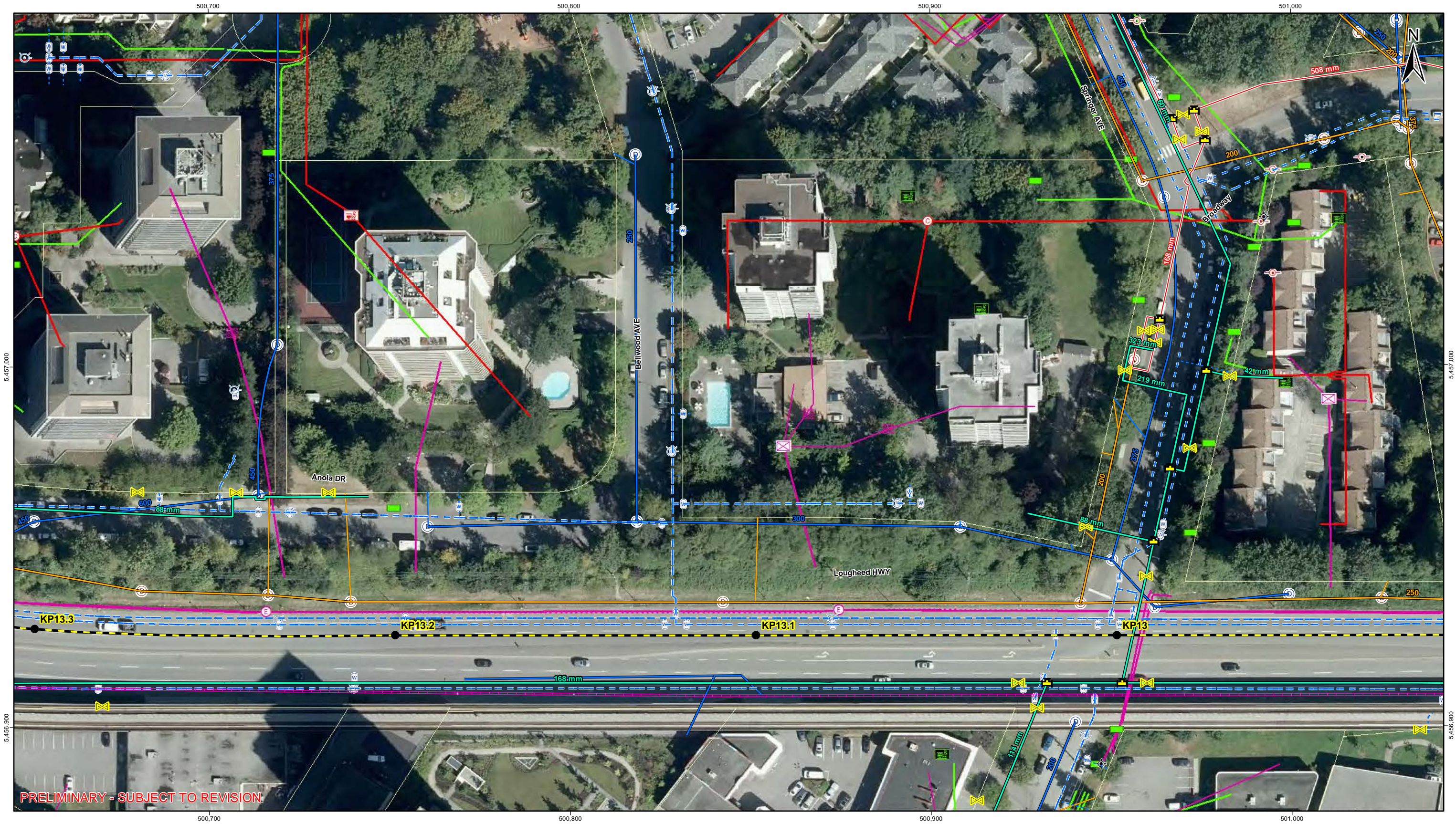
FORTIS BC LMSU

NOTES:
- Proposed Metro IP Route Replacement Rev. C (February 28, 2014) is created by WorleyParsons Canada. Kilometre posts are derived using slack chainage.
- Vector data obtained from Greater Vancouver Area Municipalities, ICIS and from Fortis BC.
- Background Imagery provided by ESRI.

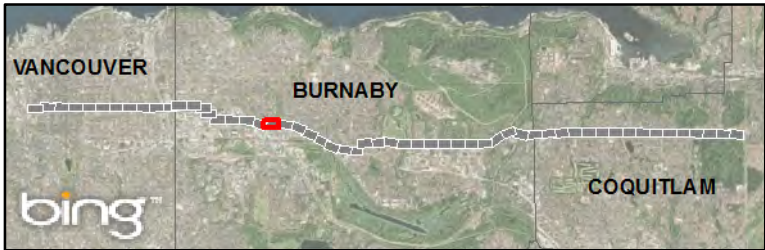
Produced by WorleyParsons Canada. The information used to create this product is based on the most current data available on the date of issue, and is considered reliable only at the scale at which the data was created and the scale at which the map was published. This drawing is prepared solely for the use of the contractual customer of WorleyParsons Calgary and WorleyParsons Calgary assumes no liability to any other party for any representations contained in these drawings. This map must be printed at full scale (100%) in order for the scale to remain correct.

DRAWN KR		FORTIS BC LOWER MAINLAND NATURAL GAS SYSTEM UPGRADE (LMSU) PROJECT PROPOSED METRO IP GAS LINE REPLACEMENT ROUTE MAP							
CHECK JB									
DESIGN VI									
APPR.									
PROJECTION		DATUM		CONTRACTOR NAME		MAP NUMBER		REV.	
UTM 10N		NAD83		WORLEYPARSONS CANADA		03-003-036		3	
SCALE		DATE		PROJECT NUMBER		ORIG. PAGE SIZE			
1:1,000		23/04/2015		407071-00064		11X17			

U:\VVR\407071\00064_FBC_LMGUpgrade10_Eng\16_Geomatics\figures\Main_Routing_Figures\2015-04-15_Metro_IP_Lougheed_OptionsA_Rev3.mxd



PRELIMINARY - SUBJECT TO REVISION



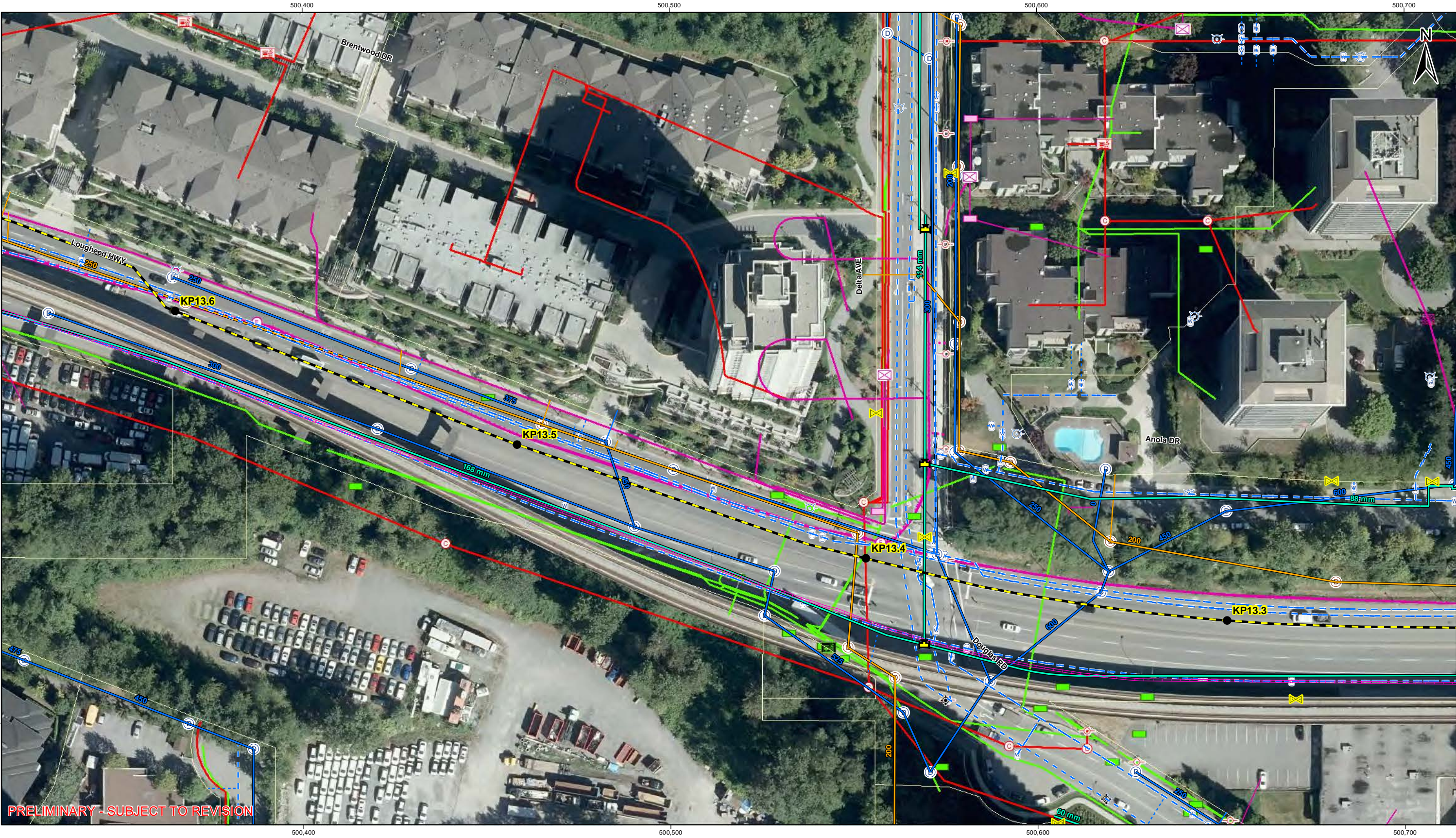
FORTIS BC LMSU

NOTES:
- Proposed Metro IP Route Replacement Rev. C (February 28, 2014) is created by WorleyParsons Canada. Kilometre posts are derived using slack chainage.
- Vector data obtained from Greater Vancouver Area Municipalities, ICIS and from Fortis BC.
- Background Imagery provided by ESRI.

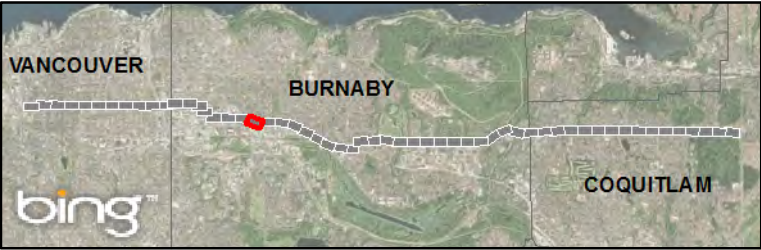
Produced by WorleyParsons Canada. The information used to create this product is based on the most current data available on the date of issue, and is considered reliable only at the scale at which the data was created and the scale at which the map was published. This drawing is prepared solely for the use of the contractual customer of WorleyParsons Calgary and WorleyParsons Calgary assumes no liability to any other party for any representations contained in these drawings. This map must be printed at full scale (100%) in order for the scale to remain correct.

DRAWN KR		CHECK JB		DESIGN VI		APPR.	
PROJECTION UTM 10N		DATUM NAD83		CONTRACTOR NAME WORLEYPARSONS CANADA		MAP NUMBER 03-003-037	
SCALE 1:1,000		DATE 23/04/2015		PROJECT NUMBER 407071-00064		ORIG. PAGE SIZE 11X17	
				REV. 3		WorleyParsons resources & energy	

U:\VVR\407071\00064_FBC_LMGUpgrade\10_Eng\16_Geomatics\figures\Main_Routing_Figures\2015-04-15_Metro_IP_Lougheed_OptionsA_Rev3.mxd



PRELIMINARY - SUBJECT TO REVISION



FORTIS BC LMSU

NOTES:
- Proposed Metro IP Route Replacement Rev. C (February 28, 2014) is created by WorleyParsons Canada. Kilometre posts are derived using slack chainage.
- Vector data obtained from Greater Vancouver Area Municipalities, ICIS and from Fortis BC.
- Background Imagery provided by ESRI.

Produced by WorleyParsons Canada. The information used to create this product is based on the most current data available on the date of issue, and is considered reliable only at the scale at which the data was created and the scale at which the map was published. This drawing is prepared solely for the use of the contractual customer of WorleyParsons Calgary and WorleyParsons Calgary assumes no liability to any other party for any representations contained in these drawings. This map must be printed at full scale (100%) in order for the scale to remain correct.

DRAWN
KR

CHECK
JB

DESIGN
VI

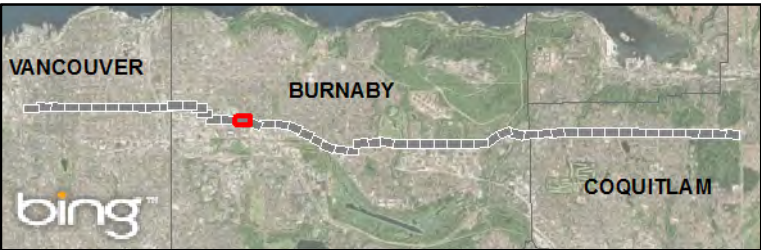
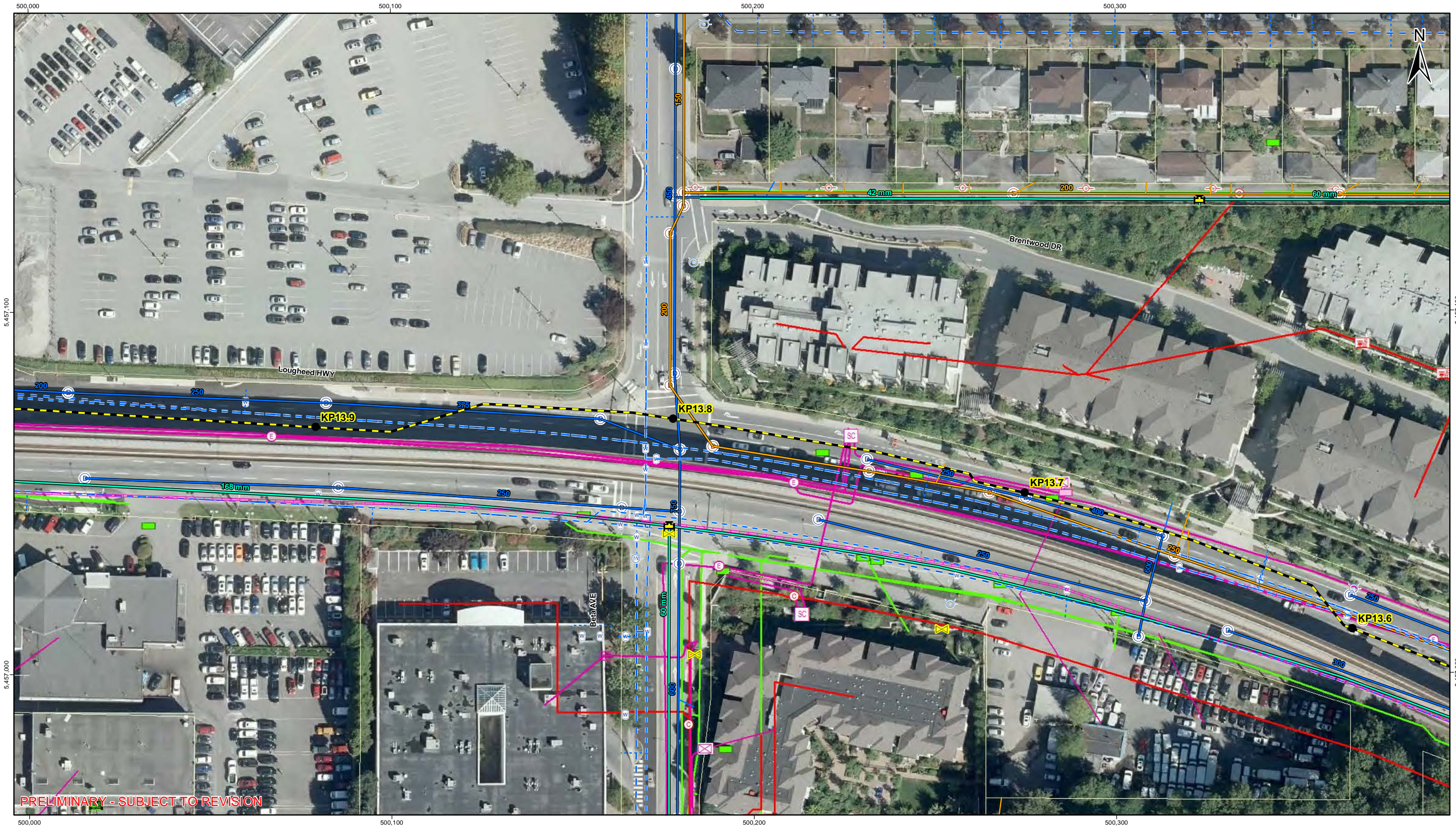
APPR.

FORTIS BC LOWER MAINLAND NATURAL GAS SYSTEM UPGRADE (LMSU) PROJECT PROPOSED METRO IP GAS LINE REPLACEMENT ROUTE MAP

PROJECTION	DATUM	CONTRACTOR NAME	MAP NUMBER	REV.
UTM 10N	NAD83	WORLEYPARSONS CANADA	03-003-038	3
SCALE	DATE	PROJECT NUMBER	ORIG. PAGE SIZE	
1:1,000	23/04/2015	407071-00064	11X17	



U:\VVR\407071\00064_FBC_LMGUpgrade10_Eng\16_Geomatics\figures\10_Main_Routing_Figures\2015-04-15_Metro_IP_Lougheed_OptionA_Rev3.mxd



FORTIS BC LMSU

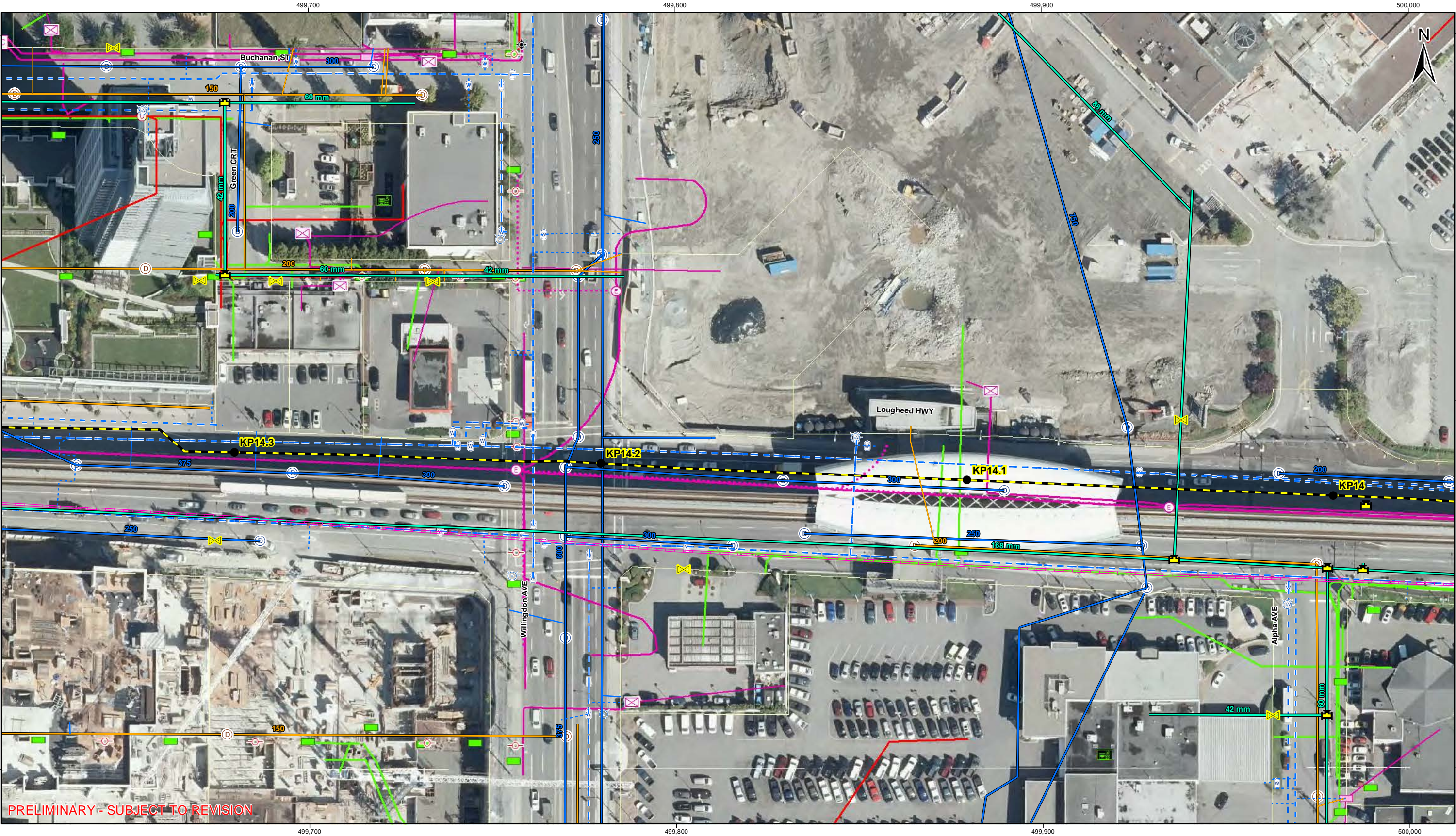
NOTES:
- Proposed Metro IP Route Replacement Rev. C (February 28, 2014) is created by WorleyParsons Canada. Kilometre posts are derived using slack chainage.
- Vector data obtained from Greater Vancouver Area Municipalities, ICIS and from Fortis BC.
- Background Imagery provided by ESRI.

Produced by WorleyParsons Canada. The information used to create this product is based on the most current data available on the date of issue, and is considered reliable only at the scale at which the data was created and the scale at which the map was published. This drawing is prepared solely for the use of the contractual customer of WorleyParsons Calgary and WorleyParsons Calgary assumes no liability to any other party for any representations contained in these drawings. This map must be printed at full scale (100%) in order for the scale to remain correct.

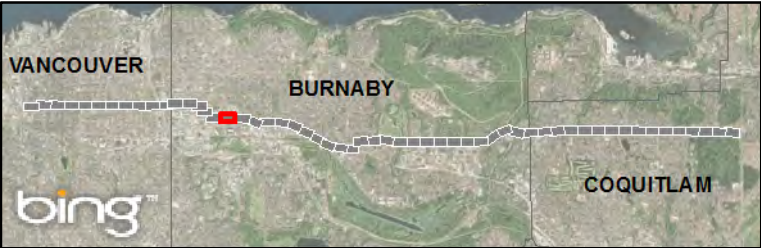
DRAWN KR	FORTIS BC LOWER MAINLAND NATURAL GAS SYSTEM UPGRADE (LMSU) PROJECT PROPOSED METRO IP GAS LINE REPLACEMENT ROUTE MAP				
CHECK JB	PROJECTION UTM 10N	DATUM NAD83	CONTRACTOR NAME WORLEYPARSONS CANADA	MAP NUMBER 03-003-039	REV. 3
DESIGN VI	SCALE 1:1,000	DATE 23/04/2015	PROJECT NUMBER 407071-00064	ORIG. PAGE SIZE 11X17	
APPR.					



U:\VVR\407071\00064_FBC_LMGUpgrade10_Eng\16_Geomatics\figures\Main_Routing_Figures\2015-04-15_Metro_IP_Lougheed_OptionA_Rev3.mxd




PRELIMINARY - SUBJECT TO REVISION



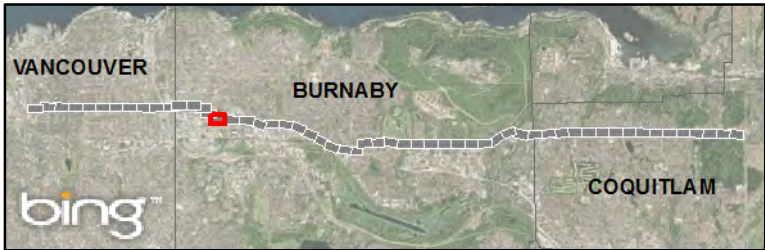
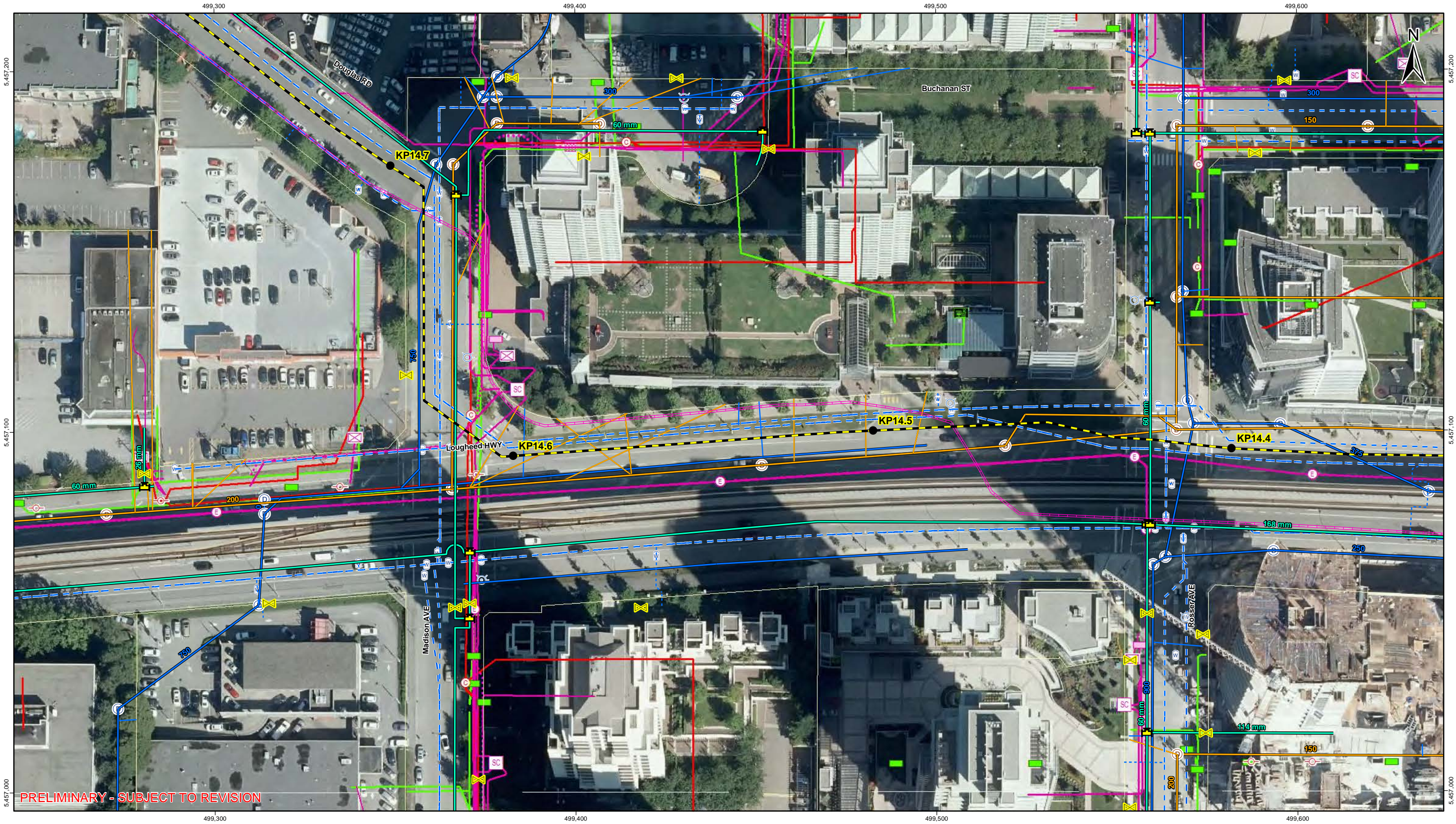
FORTIS BC LMSU

NOTES:
- Proposed Metro IP Route Replacement Rev. C (February 28, 2014) is created by WorleyParsons Canada. Kilometre posts are derived using slack chainage.
- Vector data obtained from Greater Vancouver Area Municipalities, ICIS and from Fortis BC.
- Background Imagery provided by ESRI.

Produced by WorleyParsons Canada. The information used to create this product is based on the most current data available on the date of issue, and is considered reliable only at the scale at which the data was created and the scale at which the map was published. This drawing is prepared solely for the use of the contractual customer of WorleyParsons Calgary and WorleyParsons Calgary assumes no liability to any other party for any representations contained in these drawings. This map must be printed at full scale (100%) in order for the scale to remain correct.

DRAWN KR		FORTIS BC LOWER MAINLAND NATURAL GAS SYSTEM UPGRADE (LMSU) PROJECT PROPOSED METRO IP GAS LINE REPLACEMENT ROUTE MAP								
CHECK JB										
DESIGN VI										
APPR.										
PROJECTION		DATUM		CONTRACTOR NAME			MAP NUMBER		REV.	
UTM 10N		NAD83		WORLEYPARSONS CANADA			03-003-040		3	
SCALE		DATE		PROJECT NUMBER		ORIG. PAGE SIZE				
1:1,000		23/04/2015		407071-00064		11X17				
								 WorleyParsons <small>(resources & energy)</small>		

U:\VVR\407071\00064_FBC_LMGUpgrade10_Eng\16_Geomatics\figures\Main_Routing_Figures\2015-04-15_Metro_IP_Lougheed_OptionsA_Rev3.mxd



FORTIS BC LMSU

NOTES:
- Proposed Metro IP Route Replacement Rev. C (February 28, 2014) is created by WorleyParsons Canada. Kilometre posts are derived using slack chainage.
- Vector data obtained from Greater Vancouver Area Municipalities, ICIS and from Fortis BC.
- Background Imagery provided by ESRI.

Produced by WorleyParsons Canada. The information used to create this product is based on the most current data available on the date of issue, and is considered reliable only at the scale at which the data was created and the scale at which the map was published. This drawing is prepared solely for the use of the contractual customer of WorleyParsons Calgary and WorleyParsons Calgary assumes no liability to any other party for any representations contained in these drawings. This map must be printed at full scale (100%) in order for the scale to remain correct.

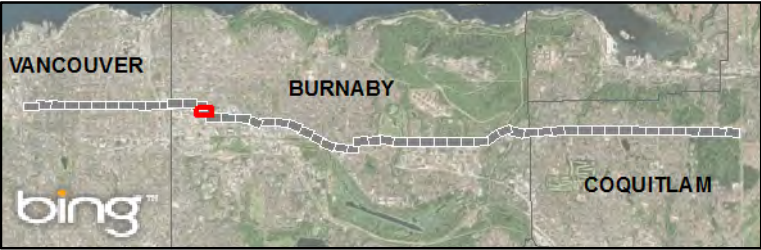
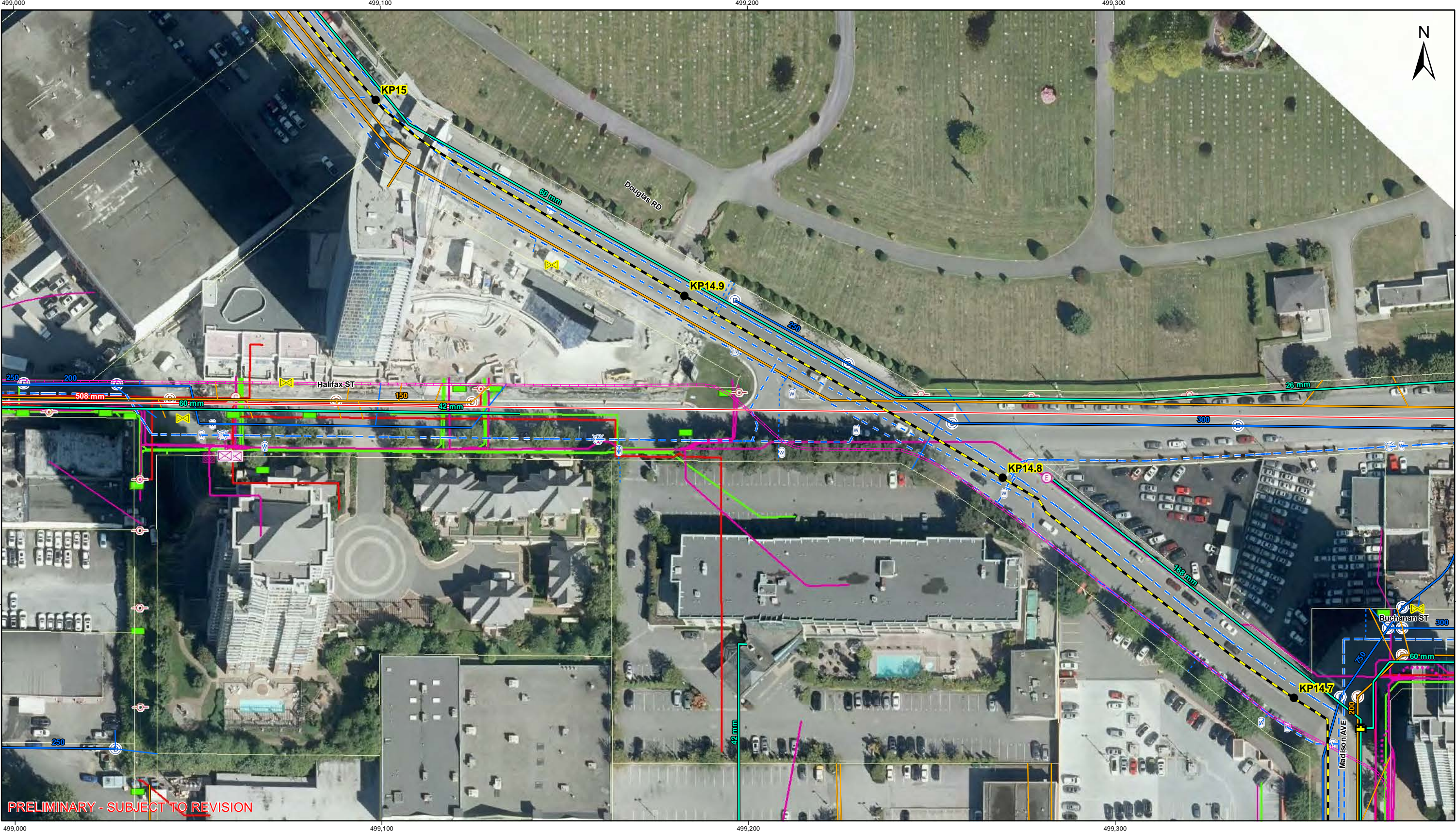
DRAWN
KR
CHECK
JB
DESIGN
VI
APPR.

FORTIS BC LOWER MAINLAND NATURAL GAS SYSTEM UPGRADE (LMSU) PROJECT PROPOSED METRO IP GAS LINE REPLACEMENT ROUTE MAP

PROJECTION	DATUM	CONTRACTOR NAME	MAP NUMBER	REV.
UTM 10N	NAD83	WORLEYPARSONS CANADA	03-003-041	3
SCALE	DATE	PROJECT NUMBER	ORIG. PAGE SIZE	
1:1,000	23/04/2015	407071-00064	11X17	



U:\VVR\407071\00064_FBC_LMGUpgrade\10_Eng\16_Geomatics\figures\Main_Routing_Figures\2015-04-15_Metro_IP_Lougheed_OptionA_Rev3.mxd



FORTIS BC LMSU

NOTES:
- Proposed Metro IP Route Replacement Rev. C (February 28, 2014) is created by WorleyParsons Canada. Kilometre posts are derived using slack chainage.
- Vector data obtained from Greater Vancouver Area Municipalities, ICIS and from Fortis BC.
- Background Imagery provided by ESRI.

Produced by WorleyParsons Canada. The information used to create this product is based on the most current data available on the date of issue, and is considered reliable only at the scale at which the data was created and the scale at which the map was published. This drawing is prepared solely for the use of the contractual customer of WorleyParsons Calgary and WorleyParsons Calgary assumes no liability to any other party for any representations contained in these drawings. This map must be printed at full scale (100%) in order for the scale to remain correct.

DRAWN
KR
CHECK
JB
DESIGN
VI
APPR.

FORTIS BC LOWER MAINLAND NATURAL GAS SYSTEM UPGRADE (LMSU) PROJECT PROPOSED METRO IP GAS LINE REPLACEMENT ROUTE MAP

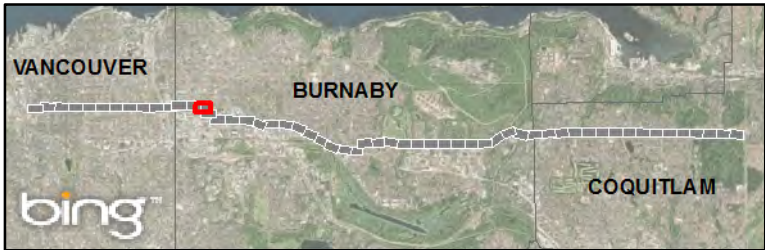
PROJECTION	DATUM	CONTRACTOR NAME	MAP NUMBER	REV.
UTM 10N	NAD83	WORLEYPARSONS CANADA	03-003-042	3
SCALE	DATE	PROJECT NUMBER	ORIG. PAGE SIZE	
1:1,000	23/04/2015	407071-00064	11X17	



U:\VVR\407071\00064_FBC_LMGUpgrade\10_Eng\16_Geomatics\figures\Main_Routing_Figures\2015-04-15_Metro_IP_Lougheed_OptionsA_Rev3.mxd



PRELIMINARY - SUBJECT TO REVISION



FORTIS BC LMSU

NOTES:
- Proposed Metro IP Route Replacement Rev. C (February 28, 2014) is created by WorleyParsons Canada. Kilometre posts are derived using slack chainage.
- Vector data obtained from Greater Vancouver Area Municipalities, ICIS and from Fortis BC.
- Background Imagery provided by ESRI.

Produced by WorleyParsons Canada. The information used to create this product is based on the most current data available on the date of issue, and is considered reliable only at the scale at which the data was created and the scale at which the map was published. This drawing is prepared solely for the use of the contractual customer of WorleyParsons Calgary and WorleyParsons Calgary assumes no liability to any other party for any representations contained in these drawings. This map must be printed at full scale (100%) in order for the scale to remain correct.

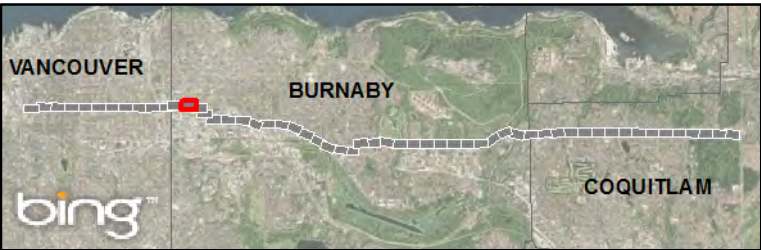
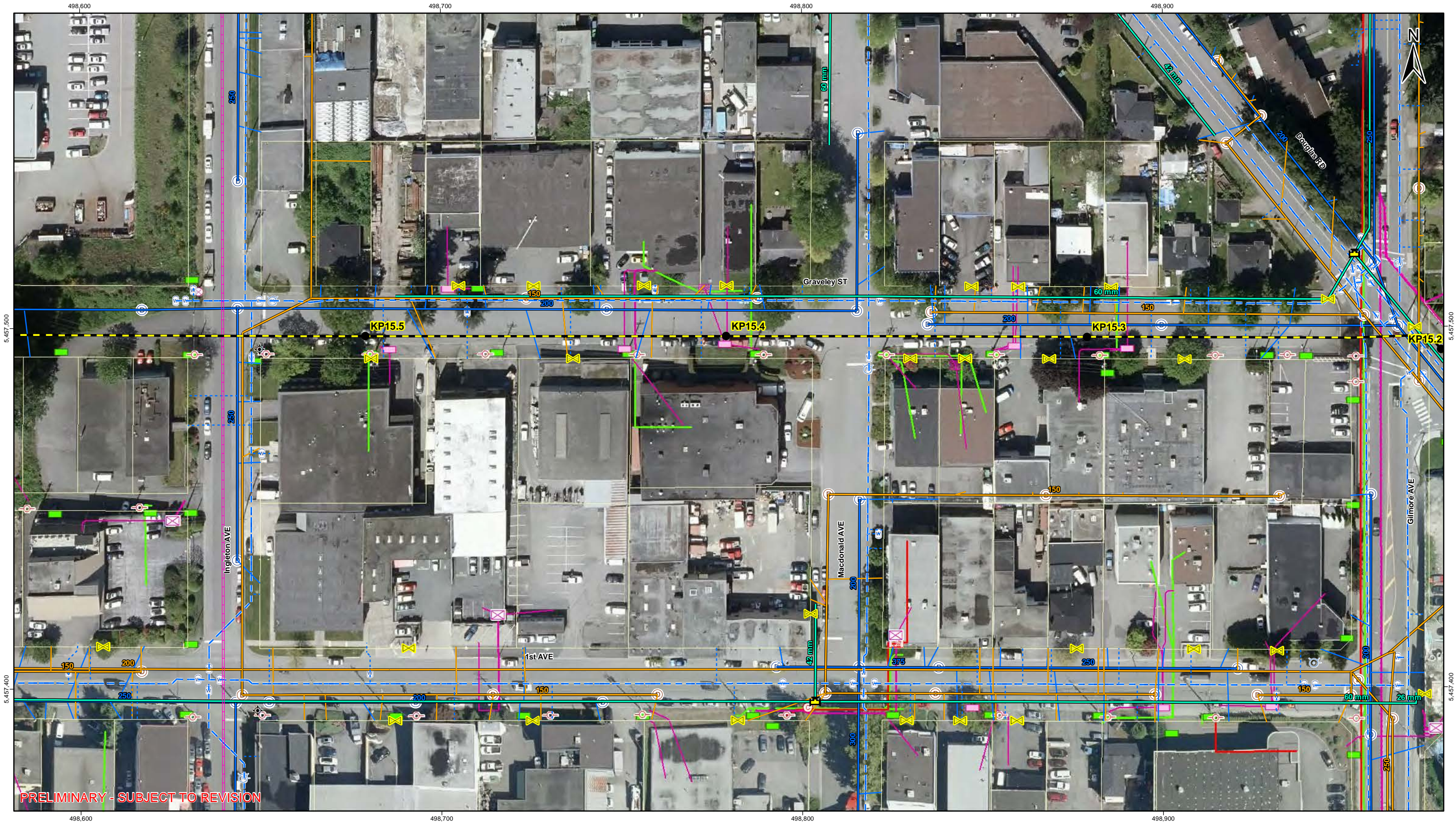
DRAWN
KR
CHECK
JB
DESIGN
VI
APPR.

FORTIS BC LOWER MAINLAND NATURAL GAS SYSTEM UPGRADE (LMSU) PROJECT PROPOSED METRO IP GAS LINE REPLACEMENT ROUTE MAP

PROJECTION	DATUM	CONTRACTOR NAME	MAP NUMBER	REV.
UTM 10N	NAD83	WORLEYPARSONS CANADA	03-003-043	3
SCALE	DATE	PROJECT NUMBER	ORIG. PAGE SIZE	
1:1,000	23/04/2015	407071-00064	11X17	



U:\VVR\407071\00064_FBC_LMGUpgrade\10_Eng\16_Geomatics\figures\MXD\01_Main_Routing_Figures\2015-04-15_Metro_IP_Lougheed_OptionA_Rev3.mxd



FORTIS BC LMSU

NOTES:
- Proposed Metro IP Route Replacement Rev. C (February 28, 2014) is created by WorleyParsons Canada. Kilometre posts are derived using slack chainage.
- Vector data obtained from Greater Vancouver Area Municipalities, ICIS and from Fortis BC.
- Background Imagery provided by ESRI.

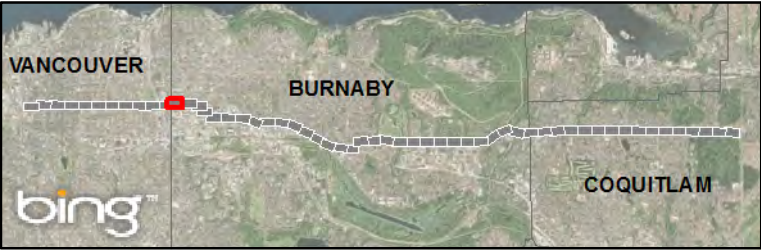
Produced by WorleyParsons Canada. The information used to create this product is based on the most current data available on the date of issue, and is considered reliable only at the scale at which the data was created and the scale at which the map was published. This drawing is prepared solely for the use of the contractual customer of WorleyParsons Calgary and WorleyParsons Calgary assumes no liability to any other party for any representations contained in these drawings. This map must be printed at full scale (100%) in order for the scale to remain correct.

DRAWN KR		FORTIS BC LOWER MAINLAND NATURAL GAS SYSTEM UPGRADE (LMSU) PROJECT PROPOSED METRO IP GAS LINE REPLACEMENT ROUTE MAP			
CHECK JB	DESIGN VI	PROJECTION UTM 10N	DATUM NAD83	CONTRACTOR NAME WORLEYPARSONS CANADA	MAP NUMBER 03-003-044
APPR.	SCALE 1:1,000	DATE 23/04/2015	PROJECT NUMBER 407071-00064	ORIG. PAGE SIZE 11X17	REV. 3

U:\VVR\407071\00064_FBC_LMGUpgrade\10_Eng\16_Geomatics\figures\MXD\01_Main_Routing_Figures\2015-04-15_Metro_IP_Lougheed_OptionA_Rev3.mxd




PRELIMINARY - SUBJECT TO REVISION



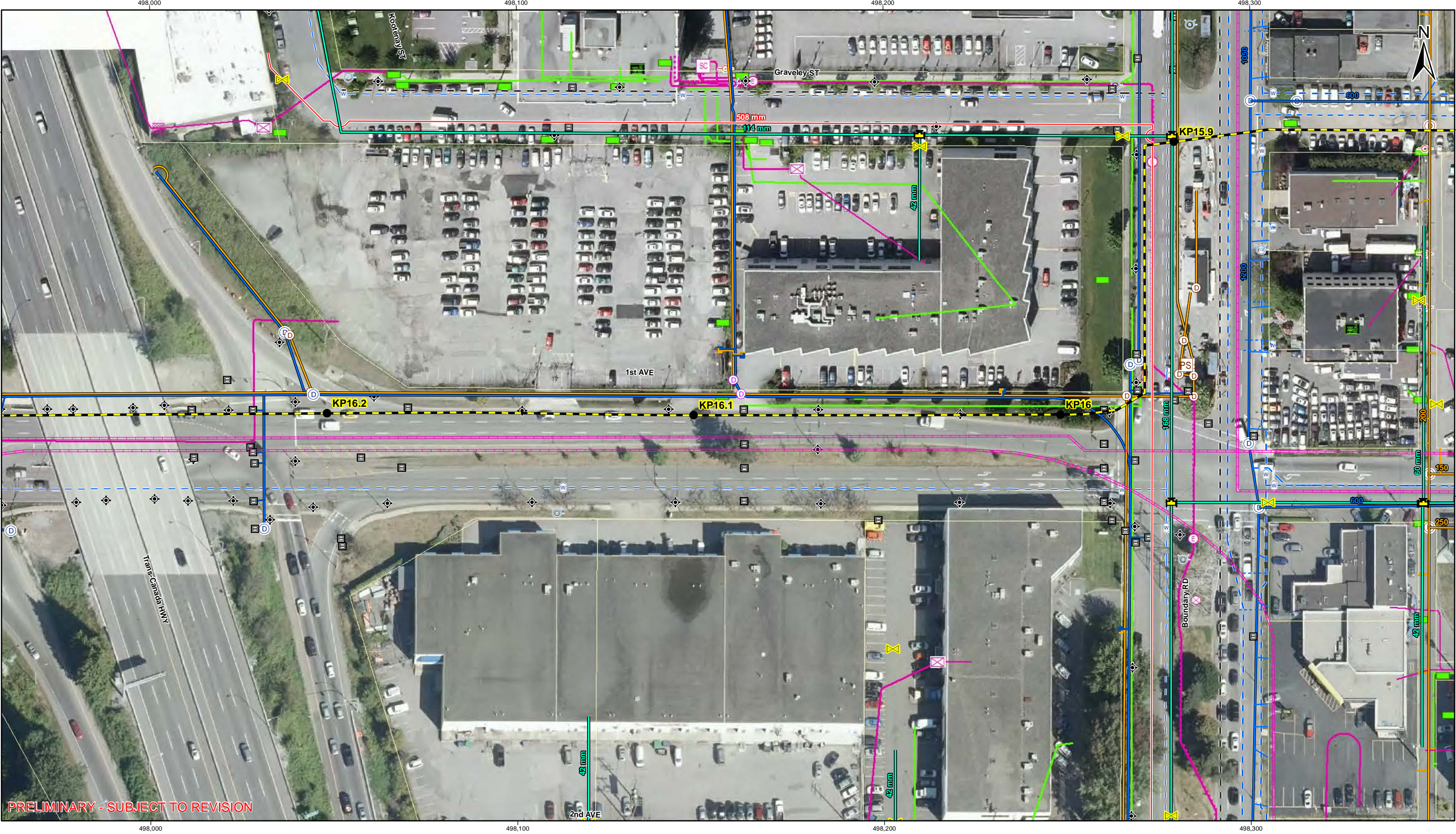
FORTIS BC LMSU

NOTES:
- Proposed Metro IP Route Replacement Rev. C (February 28, 2014) is created by WorleyParsons Canada. Kilometre posts are derived using slack chainage.
- Vector data obtained from Greater Vancouver Area Municipalities, ICIS and from Fortis BC.
- Background Imagery provided by ESRI.

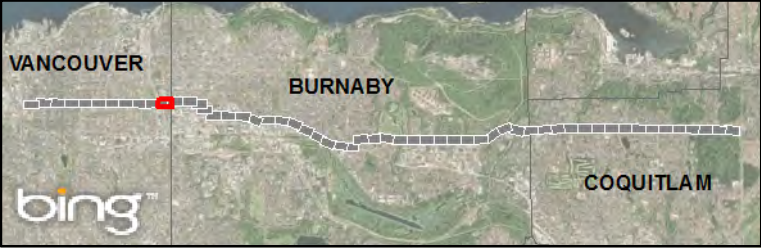
Produced by WorleyParsons Canada. The information used to create this product is based on the most current data available on the date of issue, and is considered reliable only at the scale at which the data was created and the scale at which the map was published. This drawing is prepared solely for the use of the contractual customer of WorleyParsons Calgary and WorleyParsons Calgary assumes no liability to any other party for any representations contained in these drawings. This map must be printed at full scale (100%) in order for the scale to remain correct.

DRAWN KR		FORTIS BC LOWER MAINLAND NATURAL GAS SYSTEM UPGRADE (LMSU) PROJECT PROPOSED METRO IP GAS LINE REPLACEMENT ROUTE MAP			
CHECK JB	DESIGN VI	PROJECTION UTM 10N	DATUM NAD83	CONTRACTOR NAME WORLEYPARSONS CANADA	MAP NUMBER 03-003-045
APPR.		SCALE 1:1,000	DATE 23/04/2015	PROJECT NUMBER 407071-00064	REV. 3
		ORIG. PAGE SIZE 11X17			

U:\VVR\407071\00064_FBC_LMGUpgrade10_Eng\16_Geomatics\figures\Main_Routing_Figures\2015-04-15_Metro_IP_Lougheed_OptionA_Rev3.mxd



PRELIMINARY - SUBJECT TO REVISION



FORTIS BC LMSU

NOTES:
- Proposed Metro IP Route Replacement Rev. C (February 28, 2014) is created by WorleyParsons Canada. Kilometre posts are derived using slack chainage.
- Vector data obtained from Greater Vancouver Area Municipalities, ICIS and from Fortis BC.
- Background Imagery provided by ESRI.

Produced by WorleyParsons Canada. The information used to create this product is based on the most current data available on the date of issue, and is considered reliable only at the scale at which the data was created and the scale at which the map was published. This drawing is prepared solely for the use of the contractual customer of WorleyParsons Calgary and WorleyParsons Calgary assumes no liability to any other party for any representations contained in these drawings. This map must be printed at full scale (100%) in order for the scale to remain correct.

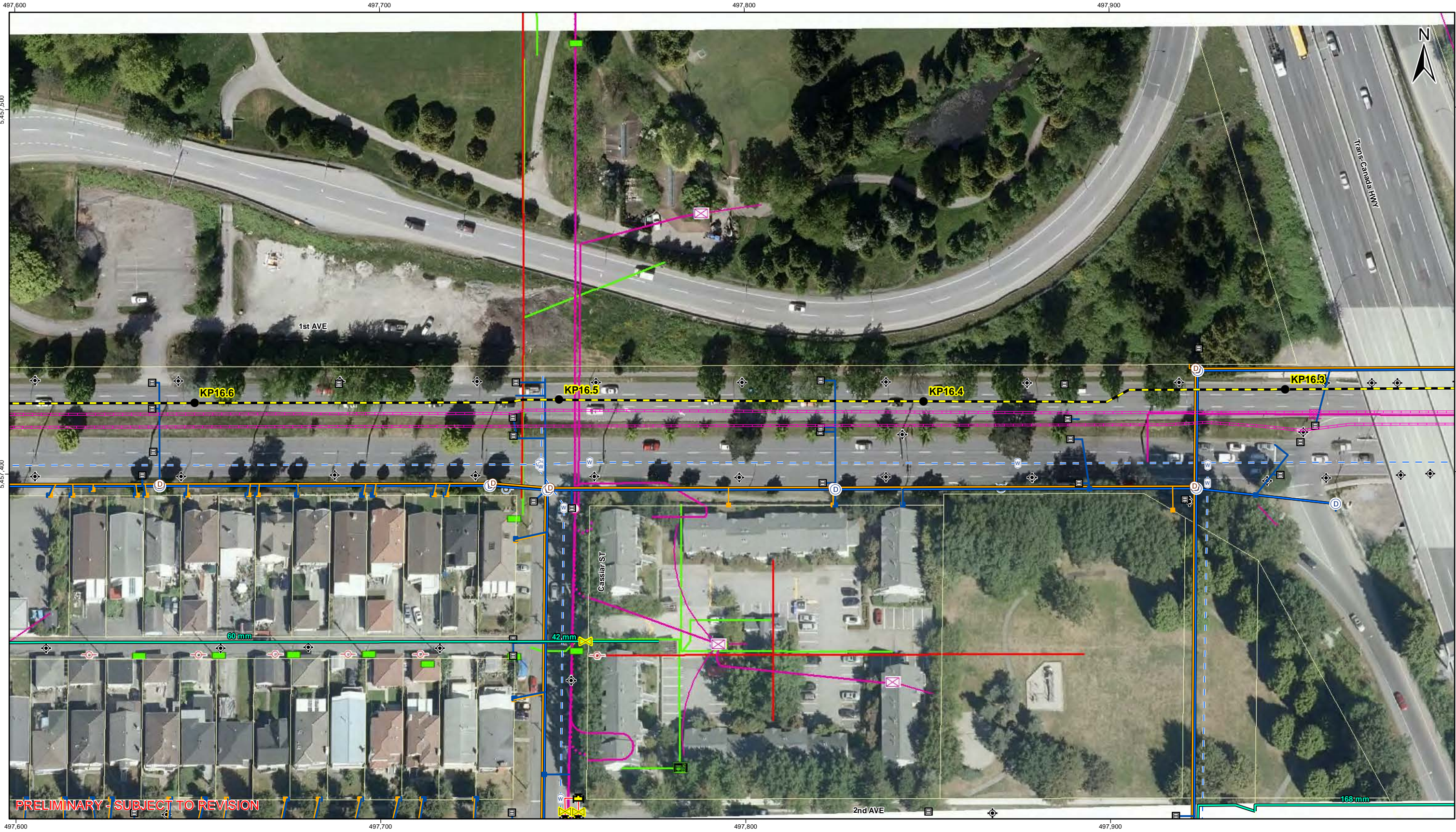
DRAWN
KR
CHECK
JB
DESIGN
VI
APPR.

FORTIS BC LOWER MAINLAND NATURAL GAS SYSTEM UPGRADE (LMSU) PROJECT PROPOSED METRO IP GAS LINE REPLACEMENT ROUTE MAP

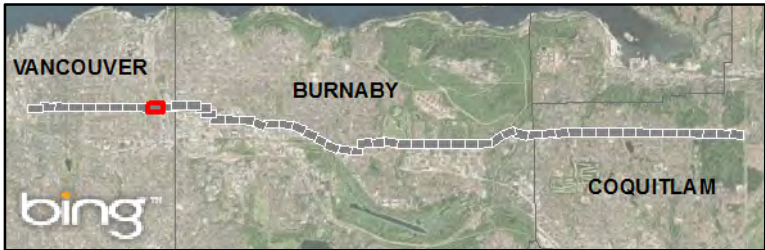
PROJECTION	DATUM	CONTRACTOR NAME	MAP NUMBER	REV.
UTM 10N	NAD83	WORLEYPARSONS CANADA	03-003-046	3
SCALE	DATE	PROJECT NUMBER	ORIG. PAGE SIZE	
1:1,000	23/04/2015	407071-00064	11X17	



U:\VVR\407071\00064_FBC_LMGUpgrade\10_Eng\16_Geomatics\figures\2015-04-15_Metro_IP_Lougheed_OptionsA_Rev3.mxd



PRELIMINARY - SUBJECT TO REVISION



FORTIS BC LMSU

NOTES:
- Proposed Metro IP Route Replacement Rev. C (February 28, 2014) is created by WorleyParsons Canada. Kilometre posts are derived using slack chainage.
- Vector data obtained from Greater Vancouver Area Municipalities, ICIS and from Fortis BC.
- Background Imagery provided by ESRI.

Produced by WorleyParsons Canada. The information used to create this product is based on the most current data available on the date of issue, and is considered reliable only at the scale at which the data was created and the scale at which the map was published. This drawing is prepared solely for the use of the contractual customer of WorleyParsons Calgary and WorleyParsons Calgary assumes no liability to any other party for any representations contained in these drawings. This map must be printed at full scale (100%) in order for the scale to remain correct.

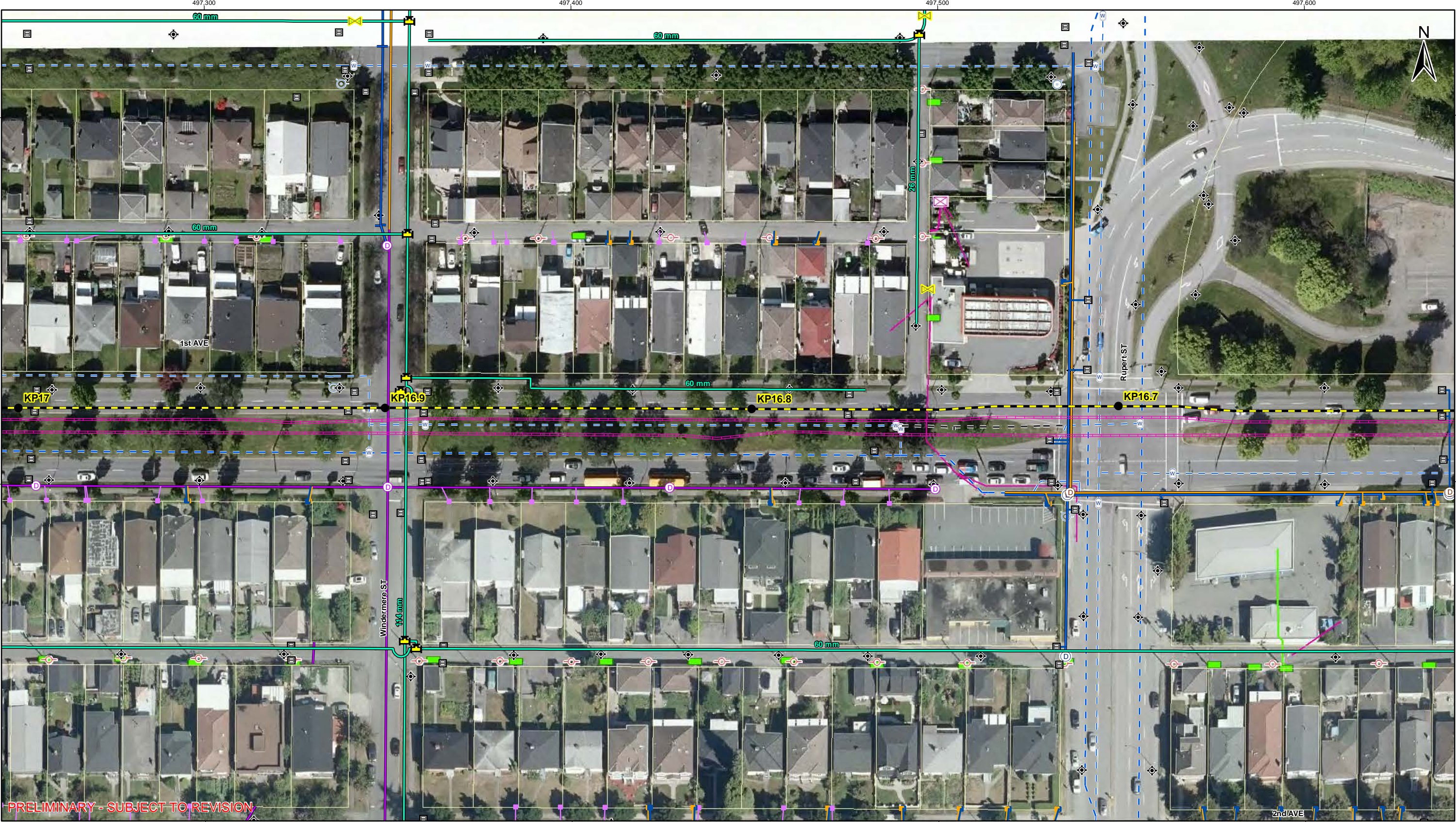
DRAWN
KR
CHECK
JB
DESIGN
VI
APPR.

FORTIS BC LOWER MAINLAND NATURAL GAS SYSTEM UPGRADE (LMSU) PROJECT PROPOSED METRO IP GAS LINE REPLACEMENT ROUTE MAP

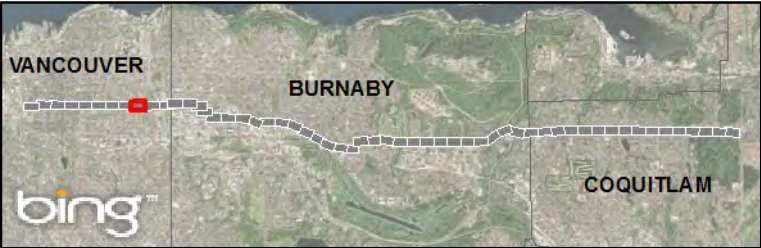
PROJECTION	DATUM	CONTRACTOR NAME	MAP NUMBER	REV.
UTM 10N	NAD83	WORLEYPARSONS CANADA	03-003-047	3
SCALE	DATE	PROJECT NUMBER	ORIG. PAGE SIZE	
1:1,000	23/04/2015	407071-00064	11X17	



U:\VVR\407071\00064_FBC_LMGUpgrade10_Eng\16_Geomatics\figures\Main_Routing_Figures\2015-04-15_Metro_IP_Lougheed_OptionA_Rev3.mxd



PRELIMINARY - SUBJECT TO REVISION



FORTIS BC LMSU

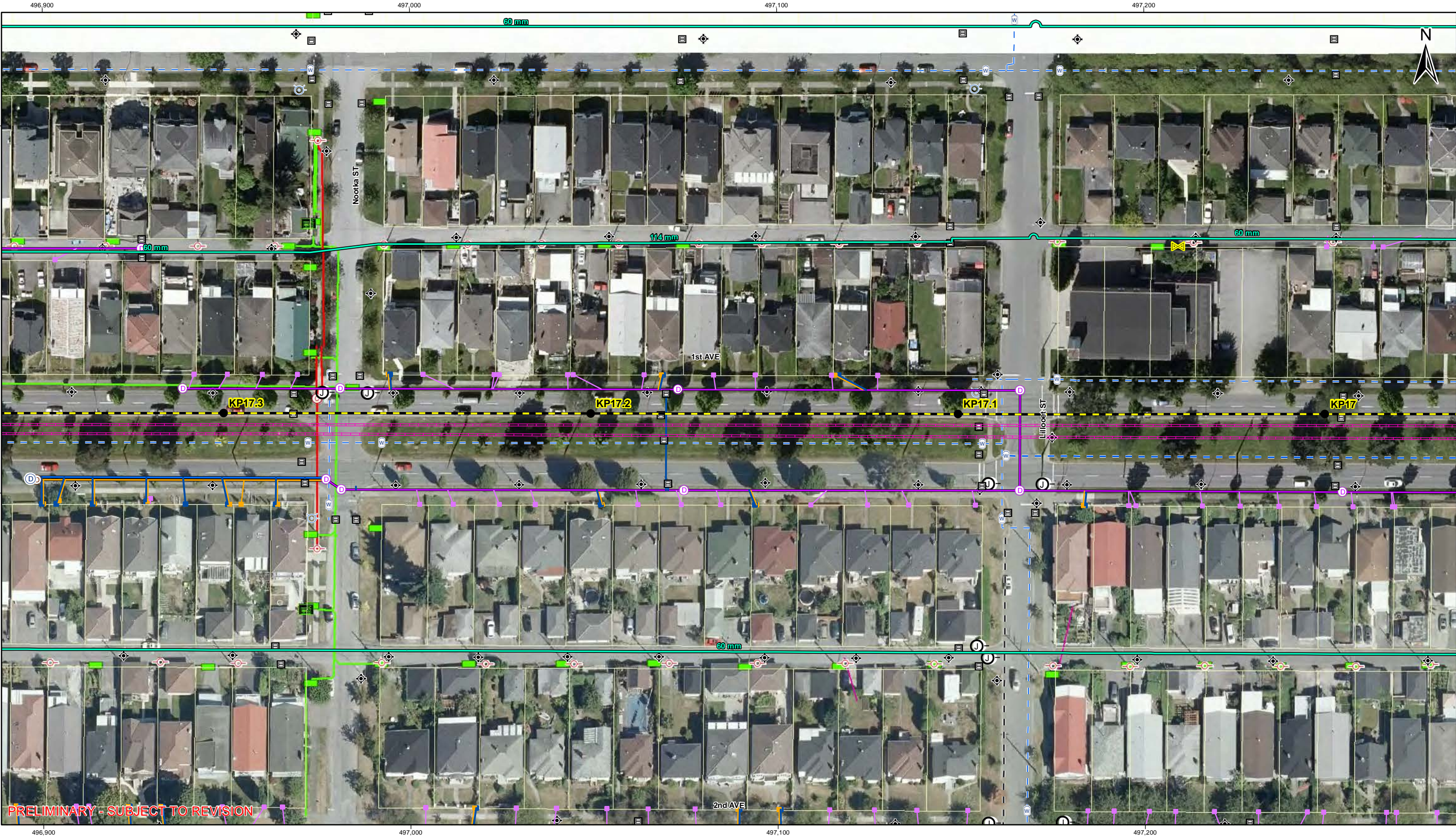
NOTES:
- Proposed Metro IP Route Replacement Rev. C (February 28, 2014) is created by WorleyParsons Canada. Kilometre posts are derived using slack chainage.
- Vector data obtained from Greater Vancouver Area Municipalities, ICIS and from Fortis BC.
- Background Imagery provided by ESRI.

Produced by WorleyParsons Canada. The information used to create this product is based on the most current data available on the date of issue, and is considered reliable only at the scale at which the data was created and the scale at which the map was published. This drawing is prepared solely for the use of the contractual customer of WorleyParsons Calgary and WorleyParsons Calgary assumes no liability to any other party for any representations contained in these drawings. This map must be printed at full scale (100%) in order for the scale to remain correct.

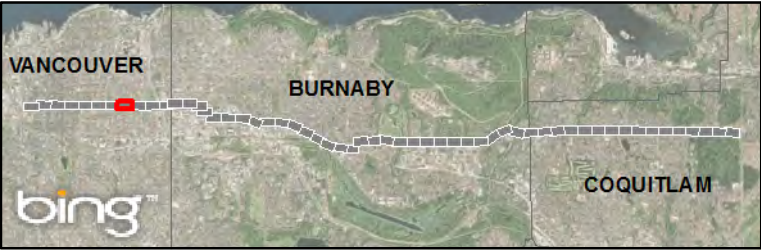
DRAWN KR		CHECK JB		DESIGN VI		APPR.	
PROJECTION UTM 10N		DATUM NAD83		CONTRACTOR NAME WORLEYPARSONS CANADA		MAP NUMBER 03-003-048	
SCALE 1:1,000		DATE 23/04/2015		PROJECT NUMBER 407071-00064		ORIG. PAGE SIZE 11X17	
				REV. 3			



U:\VVR\407071\00064_FBC_LMGUpgrade10_Eng\16_Geomatics\figures\Main_Routing_Figures\2015-04-15_Metro_IP_Lougheed_OptionsA_Rev3.mxd



PRELIMINARY - SUBJECT TO REVISION



FORTIS BC LMSU

NOTES:
- Proposed Metro IP Route Replacement Rev. C (February 28, 2014) is created by WorleyParsons Canada. Kilometre posts are derived using slack chainage.
- Vector data obtained from Greater Vancouver Area Municipalities, ICIS and from Fortis BC.
- Background Imagery provided by ESRI.

Produced by WorleyParsons Canada. The information used to create this product is based on the most current data available on the date of issue, and is considered reliable only at the scale at which the data was created and the scale at which the map was published. This drawing is prepared solely for the use of the contractual customer of WorleyParsons Calgary and WorleyParsons Calgary assumes no liability to any other party for any representations contained in these drawings. This map must be printed at full scale (100%) in order for the scale to remain correct.

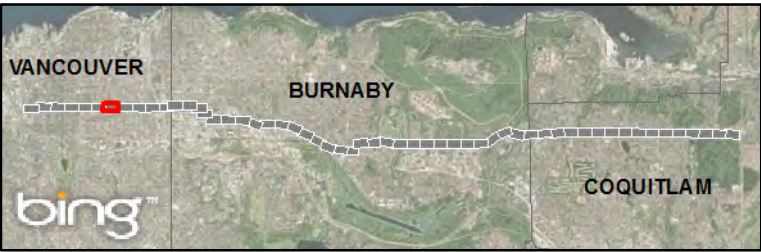
DRAWN
KR
CHECK
JB
DESIGN
VI
APPR.

FORTIS BC LOWER MAINLAND NATURAL GAS SYSTEM UPGRADE (LMSU) PROJECT PROPOSED METRO IP GAS LINE REPLACEMENT ROUTE MAP

PROJECTION	DATUM	CONTRACTOR NAME	MAP NUMBER	REV.
UTM 10N	NAD83	WORLEYPARSONS CANADA	03-003-049	3
SCALE	DATE	PROJECT NUMBER	ORIG. PAGE SIZE	
1:1,000	23/04/2015	407071-00064	11X17	



U:\VVR\407071\00064_FBC_LMGUpgrade\10_Eng\16_Geomatics\figures\Main_Routing_Figures\2015-04-15_Metro_IP_Lougheed_OptionA_Rev3.mxd



FORTIS BC LMSU

NOTES:
- Proposed Metro IP Route Replacement Rev. C (February 28, 2014) is created by WorleyParsons Canada. Kilometre posts are derived using slack chainage.
- Vector data obtained from Greater Vancouver Area Municipalities, ICIS and from Fortis BC.
- Background Imagery provided by ESRI.

Produced by WorleyParsons Canada. The information used to create this product is based on the most current data available on the date of issue, and is considered reliable only at the scale at which the data was created and the scale at which the map was published. This drawing is prepared solely for the use of the contractual customer of WorleyParsons Calgary and WorleyParsons Calgary assumes no liability to any other party for any representations contained in these drawings. This map must be printed at full scale (100%) in order for the scale to remain correct.


DRAWN
KR
CHECK
JB
DESIGN
VI
APPR.

FORTIS BC LOWER MAINLAND NATURAL GAS SYSTEM UPGRADE (LMSU) PROJECT
PROPOSED METRO IP GAS LINE REPLACEMENT
ROUTE MAP

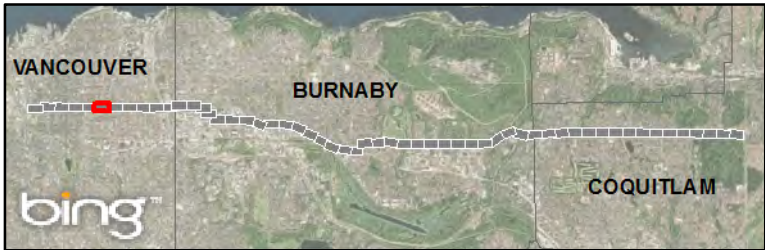
PROJECTION	DATUM	CONTRACTOR NAME	MAP NUMBER	REV.
UTM 10N	NAD83	WORLEYPARSONS CANADA	03-003-050	3
SCALE	DATE	PROJECT NUMBER	ORIG. PAGE SIZE	
1:1,000	23/04/2015	407071-00064	11X17	



U:\VVR\407071\00064_FBC_LMGUpgrade\10_Eng\16_Geomatics\figures\2015-04-15_Metro_IP_Lougheed_OptionsA_Rev3.mxd



PRELIMINARY - SUBJECT TO REVISION



FORTIS BC LMSU

NOTES:
- Proposed Metro IP Route Replacement Rev. C (February 28, 2014) is created by WorleyParsons Canada. Kilometre posts are derived using slack chainage.
- Vector data obtained from Greater Vancouver Area Municipalities, ICIS and from Fortis BC.
- Background Imagery provided by ESRI.

Produced by WorleyParsons Canada. The information used to create this product is based on the most current data available on the date of issue, and is considered reliable only at the scale at which the data was created and the scale at which the map was published. This drawing is prepared solely for the use of the contractual customer of WorleyParsons Calgary and WorleyParsons Calgary assumes no liability to any other party for any representations contained in these drawings. This map must be printed at full scale (100%) in order for the scale to remain correct.

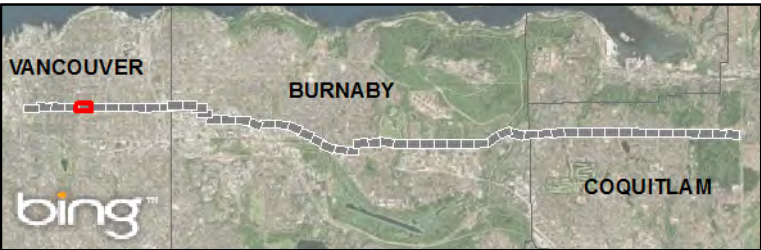
DRAWN
KR
CHECK
JB
DESIGN
VI
APPR.

FORTIS BC LOWER MAINLAND NATURAL GAS SYSTEM UPGRADE (LMSU) PROJECT PROPOSED METRO IP GAS LINE REPLACEMENT ROUTE MAP

PROJECTION	DATUM	CONTRACTOR NAME	MAP NUMBER	REV.
UTM 10N	NAD83	WORLEYPARSONS CANADA	03-003-051	3
SCALE	DATE	PROJECT NUMBER	ORIG. PAGE SIZE	
1:1,000	23/04/2015	407071-00064	11X17	




U:\VVR\407071\00064_FBC_LMGUpgrade10_Eng\16_Geomatics\figures\Main_Routing_Figures\2015-04-15_Metro_IP_Lougheed_OptionA_Rev3.mxd



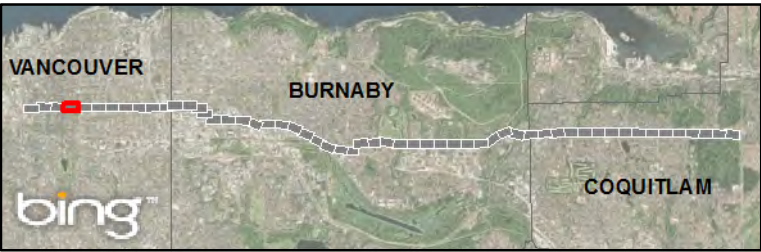
FORTIS BC LMSU

NOTES:
- Proposed Metro IP Route Replacement Rev. C (February 28, 2014) is created by WorleyParsons Canada. Kilometre posts are derived using slack chainage.
- Vector data obtained from Greater Vancouver Area Municipalities, ICIS and from Fortis BC.
- Background Imagery provided by ESRI.

Produced by WorleyParsons Canada. The information used to create this product is based on the most current data available on the date of issue, and is considered reliable only at the scale at which the data was created and the scale at which the map was published. This drawing is prepared solely for the use of the contractual customer of WorleyParsons Calgary and WorleyParsons Calgary assumes no liability to any other party for any representations contained in these drawings. This map must be printed at full scale (100%) in order for the scale to remain correct.

DRAWN KR		FORTIS BC LOWER MAINLAND NATURAL GAS SYSTEM UPGRADE (LMSU) PROJECT PROPOSED METRO IP GAS LINE REPLACEMENT ROUTE MAP			
CHECK JB	DESIGN VI	PROJECTION UTM 10N	DATUM NAD83	CONTRACTOR NAME WORLEYPARSONS CANADA	MAP NUMBER 03-003-052
APPR.	SCALE 1:1,000	DATE 23/04/2015	PROJECT NUMBER 407071-00064	ORIG. PAGE SIZE 11X17	REV. 3
					

U:\VVR\407071\00064_FBC_LMGUpgrade10_Eng\16_Geomatics\figures\Main_Routing_Figures\2015-04-15_Metro_IP_Lougheed_OptionA_Rev3.mxd



FORTIS BC LMSU

NOTES:
- Proposed Metro IP Route Replacement Rev. C (February 28, 2014) is created by WorleyParsons Canada. Kilometre posts are derived using slack chainage.
- Vector data obtained from Greater Vancouver Area Municipalities, ICIS and from Fortis BC.
- Background Imagery provided by ESRI.

Produced by WorleyParsons Canada. The information used to create this product is based on the most current data available on the date of issue, and is considered reliable only at the scale at which the data was created and the scale at which the map was published. This drawing is prepared solely for the use of the contractual customer of WorleyParsons Calgary and WorleyParsons Calgary assumes no liability to any other party for any representations contained in these drawings. This map must be printed at full scale (100%) in order for the scale to remain correct.

DRAWN
KR
CHECK
JB
DESIGN
VI
APPR.

FORTIS BC LOWER MAINLAND NATURAL GAS SYSTEM UPGRADE (LMSU) PROJECT PROPOSED METRO IP GAS LINE REPLACEMENT ROUTE MAP

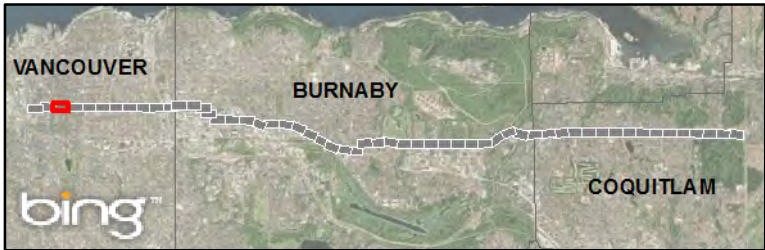
PROJECTION	DATUM	CONTRACTOR NAME	MAP NUMBER	REV.
UTM 10N	NAD83	WORLEYPARSONS CANADA	03-003-053	3
SCALE	DATE	PROJECT NUMBER	ORIG. PAGE SIZE	
1:1,000	23/04/2015	407071-00064	11X17	



U:\VVR\407071\00064_FBC_LMGUpgrade\10_Eng\16_Geomatics\figures\Main_Routing_Figures\2015-04-15_Metro_IP_Lougheed_OptionA_Rev3.mxd



PRELIMINARY - SUBJECT TO REVISION



FORTIS BC LMSU

NOTES:
- Proposed Metro IP Route Replacement Rev. C (February 28, 2014) is created by WorleyParsons Canada. Kilometre posts are derived using slack chainage.
- Vector data obtained from Greater Vancouver Area Municipalities, ICIS and from Fortis BC.
- Background Imagery provided by ESRI.

Produced by WorleyParsons Canada. The information used to create this product is based on the most current data available on the date of issue, and is considered reliable only at the scale at which the data was created and the scale at which the map was published. This drawing is prepared solely for the use of the contractual customer of WorleyParsons Calgary and WorleyParsons Calgary assumes no liability to any other party for any representations contained in these drawings. This map must be printed at full scale (100%) in order for the scale to remain correct.

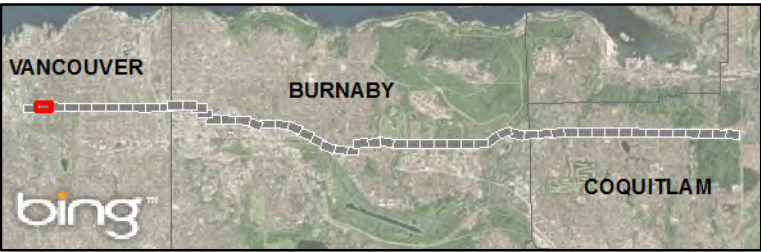
DRAWN
KR
CHECK
JB
DESIGN
VI
APPR.

FORTIS BC LOWER MAINLAND NATURAL GAS SYSTEM UPGRADE (LMSU) PROJECT PROPOSED METRO IP GAS LINE REPLACEMENT ROUTE MAP

PROJECTION	DATUM	CONTRACTOR NAME	MAP NUMBER	REV.
UTM 10N	NAD83	WORLEYPARSONS CANADA	03-003-054	3
SCALE	DATE	PROJECT NUMBER	ORIG. PAGE SIZE	
1:1,000	23/04/2015	407071-00064	11X17	



U:\VVR\407071\00064_FBC_LMGUpgrade\10_Eng\16_Geomatics\figures\Main_Routing_Figures\2015-04-15_Metro_IP_Lougheed_OptionA_Rev3.mxd



FORTIS BC LMSU

NOTES:
- Proposed Metro IP Route Replacement Rev. C (February 28, 2014) is created by WorleyParsons Canada. Kilometre posts are derived using slack chainage.
- Vector data obtained from Greater Vancouver Area Municipalities, ICIS and from Fortis BC.
- Background Imagery provided by ESRI.

Produced by WorleyParsons Canada. The information used to create this product is based on the most current data available on the date of issue, and is considered reliable only at the scale at which the data was created and the scale at which the map was published. This drawing is prepared solely for the use of the contractual customer of WorleyParsons Calgary and WorleyParsons Calgary assumes no liability to any other party for any representations contained in these drawings. This map must be printed at full scale (100%) in order for the scale to remain correct.

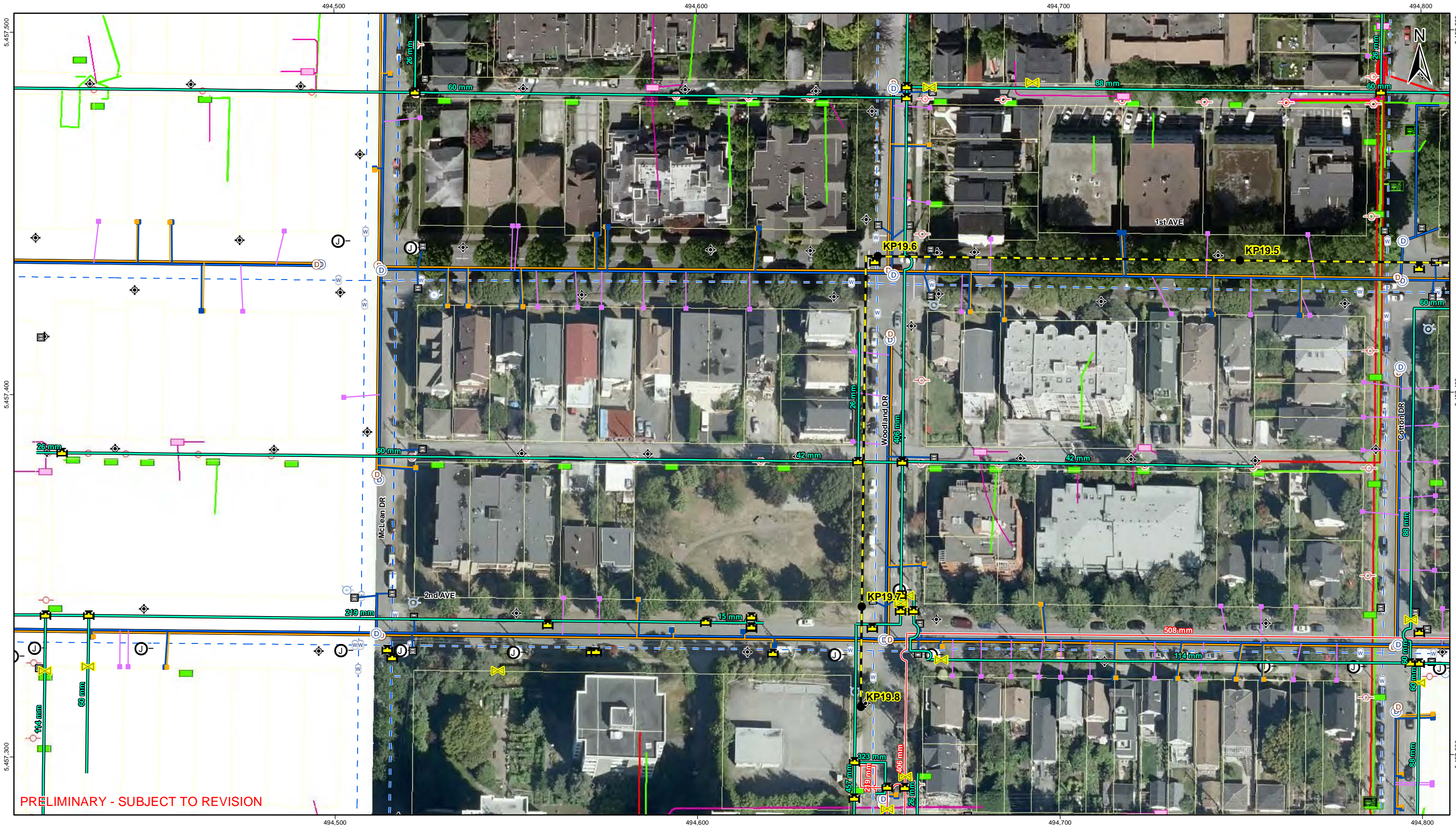
DRAWN
KR
CHECK
JB
DESIGN
VI
APPR.

FORTIS BC LOWER MAINLAND NATURAL GAS SYSTEM UPGRADE (LMSU) PROJECT PROPOSED METRO IP GAS LINE REPLACEMENT ROUTE MAP

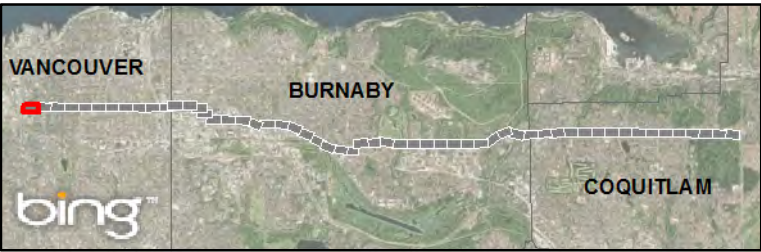
PROJECTION	DATUM	CONTRACTOR NAME	MAP NUMBER	REV.
UTM 10N	NAD83	WORLEYPARSONS CANADA	03-003-055	3
SCALE	DATE	PROJECT NUMBER	ORIG. PAGE SIZE	
1:1,000	23/04/2015	407071-00064	11X17	



U:\VVR\407071\00064_FBC_LMGUpgrade\10_Eng\16_Geomatics\figures\Main_Routing_Figures\2015-04-15_Metro_IP_Lougheed_OptionA_Rev3.mxd



PRELIMINARY - SUBJECT TO REVISION



FORTIS BC LMSU

NOTES:
- Proposed Metro IP Route Replacement Rev. C (February 28, 2014) is created by WorleyParsons Canada. Kilometre posts are derived using slack chainage.
- Vector data obtained from Greater Vancouver Area Municipalities, ICIS and from Fortis BC.
- Background Imagery provided by ESRI.

Produced by WorleyParsons Canada. The information used to create this product is based on the most current data available on the date of issue, and is considered reliable only at the scale at which the data was created and the scale at which the map was published. This drawing is prepared solely for the use of the contractual customer of WorleyParsons Calgary and WorleyParsons Calgary assumes no liability to any other party for any representations contained in these drawings. This map must be printed at full scale (100%) in order for the scale to remain correct.

DRAWN
KR
CHECK
JB
DESIGN
VI
APPR.

FORTIS BC LOWER MAINLAND NATURAL GAS SYSTEM UPGRADE (LMSU) PROJECT PROPOSED METRO IP GAS LINE REPLACEMENT ROUTE MAP

PROJECTION	DATUM	CONTRACTOR NAME	MAP NUMBER	REV.
UTM 10N	NAD83	WORLEYPARSONS CANADA	03-003-056	3
SCALE	DATE	PROJECT NUMBER	ORIG. PAGE SIZE	
1:1,000	23/04/2015	407071-00064	11X17	



Appendix A-18-5 – Evidentiary Update April 2015

**LOUGHEED HIGHWAY ALIGNMENT
TRAFFIC IMPACT ASSESSMENT**



Coquitlam IP Pipeline Replacement Project Lougheed Highway Alignment Options Assessment – Final – Rev 1

Submitted to:  **FORTIS BC**

April 15, 2015

Evidentiary Update April 2015

Note to Reader

The opinions and findings expressed in this report are based on technical information and analysis available at the time of writing. It is expected that further analysis, design and evaluation will be required if any of the options presented herein are to be pursued.



Table of Contents

Introduction.....	1
References.....	1
Originally Proposed Alignment	2
Route Option A	3
Route Option B	3
Construction Approach	3
Traffic Data Collection	4
Base Synchro Model Development.....	5
Construction Scenario Modelling	7
Route Option A	9
Route Option A Construction Scenario 1	9
Route Option A Construction Scenario 2	11
Route Option A Construction Scenario 3	13
Route Option B	16
Route Option B Construction Scenario 1	16
Route Option B Construction Scenario 2.....	16
Route Option B Construction Scenario 3.....	17
Route Option B Construction Scenario 4.....	17
Route Option B Construction Scenario 5.....	19
Route Option B Construction Scenario 6.....	21
Performance Summaries	21
Other Considerations	22
Conclusions.....	24

Appendix A – Original Preliminary Gas Line Alignment

Appendix B – Loughheed Highway Alternative Alignment (Route Option A)

Introduction

Fortis BC is proposing to replace the existing 20km long Coquitlam IP Pipeline gas line between Coquitlam (Como Lake Avenue /Mariner Way intersection) and Vancouver (East 2nd Avenue/Woodland Drive intersection). At present a preliminary design of the gas line has been prepared by Worley Parsons and it is expected that construction will take place during the summer of 2018. For the most part, the replacement gas line will run along existing road right of ways through the Cities of Coquitlam, Burnaby and Vancouver.

Fortis BC retained Great Northern Engineering Consultants (GNEC) to support them and their design team to assist with providing traffic management analysis advice as they proceed forward with community and stakeholder consultation, detailed design and permit approvals. Initially the proposed gas line alignment in Burnaby was along the Broadway corridor and along residential streets north of Brentwood Mall. GNEC previously performed a preliminary review of this alignment to identify the traffic management constraints. Subsequent to that, GNEC was requested to assess the likely traffic impacts if the gas line was to be constructed on an alternative alignment on sections of Lougheed Highway in Burnaby instead of along the initially proposed alignment.

Previously GNEC performed a preliminary assessment of the alternate Lougheed Highway alignment based on limited gas line design work and traffic data available at the time (See References section below). That assessment has now been revisited based on new design and traffic data becoming available as documented in this report. The purpose of this current report is to assist Fortis BC in deciding whether to retain the originally proposed Broadway alignment or possibly switch to the Lougheed Highway alignment in Burnaby. The focus of this report is on assessing the ability of the Lougheed Highway corridor to accommodate traffic during gas line construction and limited attention has been given at this time to the details of exactly how the lane reductions and traffic switch overs will actually be implemented. This scope will be completed during further detailed traffic analysis which will progress in conjunction with the detailed pipeline routing design.

References

As mentioned above, GNEC has undertaken previous work leading up to this current report. Earlier reports that are relevant to the matter under investigation are listed below for reference.

- “*Coquitlam IP Pipeline Project Preliminary Traffic Management Review Burnaby Segment – Final*” dated August 14, 2014 – This was a very high level report that qualitatively identified possible issues associated with constructing the gas line in Burnaby. At the time of the report the proposed gas line alignment was along the Broadway corridor and north of Brentwood Mall. Very limited traffic analysis was performed as current traffic data was not available.
- “*Coquitlam IP Pipeline Replacement Project – Base Traffic Modelling – Final*” dated October 16, 2014 – This report documented the project specific traffic data collection program and the development of “Base” traffic models reflecting existing conditions for the entire project area. In Burnaby, the models were developed in consideration of the gas line alignment along the Broadway corridor and north of Brentwood Mall proposed at the time. The models did not include Lougheed Highway west of Delta Avenue.

- “Coquitlam IP Pipeline Replacement Project - Lougheed Highway Alignment Traffic Impact Assessment – Draft” prepared in October 20015 – This draft report documented a preliminary assessment of construction impacts if the gas line were to be constructed on Lougheed Highway west of Bainbridge Avenue. Since the traffic models at the time did not include Lougheed Highway west of Delta Avenue, the focus was on the Delta Avenue to Bainbridge Avenue segment. The traffic operational results presented in this draft report were preliminary as they were based on broad assumptions with regard to lane configurations during construction. These results have been updated in this current report where more detail was available with respect to the construction approach and there was hence a better understanding of lane configurations during construction. The results presented in the previous “Lougheed Highway Alignment Traffic Impact Assessment – Draft” report are therefore superseded by this report.

Originally Proposed Alignment

The originally proposed alignment of the gas line within the City of Burnaby is provided in **Appendix A**. As can be seen the alignment from east to west is generally:

- West along Broadway from North Road;
- West across Gaglardi Way;
- Southwest along the west side of Gaglardi Way to Broadway;
- West along the undeveloped Broadway road allowance to Underhill Avenue;
- West along Broadway to Springer Avenue;
- North on Springer Avenue to Halifax Street;
- West on Halifax Street to Delta Avenue;
- North on Delta Avenue to Highlawn Drive;
- West on Highlawn Drive to Midlawn Drive;
- West on Midlawn Drive to Fairlawn Drive;
- South on Fairlawn Drive to Brentlawn Drive;
- West on Brentlawn Drive across Willingdon Avenue to Gravely Street;
- West on Gravely Street to Carleton Avenue; and
- West on Gravely Street across Boundary Road into the City of Vancouver.

The original alignment described above was selected previously by Fortis BC based on preliminary opinions that construction along the Lougheed Highway corridor would probably not be acceptable to the City of Burnaby due to the impacts of construction on traffic and other constraints. Based on further consultation with City of Burnaby staff and Council, Fortis BC has now requested GNEC to revisit the possibility of constructing the gas line along Lougheed Highway between Bainbridge Avenue and Boundary Road.

The new alternate Lougheed Highway alignment referred to above would maintain the **Appendix A** alignment between Gaglardi Way and Bainbridge Avenue. Based on routing information available at the time of this report, the gas line would then follow one of two potential routes between Bainbridge Avenue and First Avenue in Vancouver as follows:

Route Option A

- (See *Appendix B*)
- South on Bainbridge Avenue;
- West on Lougheed Highway in the westbound lanes to Madison Avenue;
- North on Madison Avenue;
- Northwest on Douglas Road; and
- West on Gravely Street to Boundary Road.

Route Option B

- South on Bainbridge Avenue;
- West on Lougheed Highway in the westbound lanes to west of Beta Avenue;
- Cross Lougheed Highway from the westbound to the eastbound lanes west of Beta Avenue;
- West on Lougheed Highway in the eastbound lanes to west of Gilmore Avenue;
- Cross Lougheed Highway from the eastbound to the westbound lanes west of Gilmore Avenue;
- West on Lougheed Highway in the westbound lanes to Boundary Road;
- North on Boundary Road in the northbound lanes; and
- West on First Avenue.

Route Option B described above was under consideration by Fortis BC at the time of writing this report in early 2015. Since that time, Fortis BC has investigated a refinement to this Route Option B which has the proposed gas line running only in the westbound lanes on Lougheed Highway between Bainbridge Avenue and Gilmore Avenue. The Route Option B considered in this report is therefore considered a high impact case from a traffic management perspective as it involves the gas line switching from the westbound to eastbound lanes between Bainbridge Avenue and Gilmore Avenue. It is expected that if the gas line is constructed only in the westbound lanes between Bainbridge Avenue and Gilmore Avenue as per the refinement, the traffic impacts would be less than Option B and similar to Option A in this section.

Construction Approach

Based on preliminary advice from Fortis BC, it is intended that the gas line will be constructed using a combination of trenchless and open cut methods. The exact crossing construction techniques will be confirmed during detailed design and as a result of further traffic analysis and consultation with the City of Burnaby. For the purposes of this study, the crossing of the following major roads/intersections on the alternate Lougheed Highway alignment is expected to be achieved using trenchless technology:

- Lougheed Highway/Sperling Avenue;
- Lougheed Highway/Holdom Avenue;
- Lougheed Highway/Springer Avenue;
- Lougheed Highway/Delta Avenue;
- Lougheed Highway/Beta Avenue;

- Lougheed Highway/Alpha Avenue (currently under construction);
- Lougheed Highway/Willingdon Avenue;
- Lougheed Highway/Madison Avenue; and
- Lougheed Highway/Gilmore Avenue

Between the intersections listed above and across the minor intersections, the gas line would be constructed using an open cut approach that will require approximately 200-1000m of road space occupation at any one time depending on site conditions. Due to the nature of construction, it is expected that the road occupation will be on a full time basis limiting the ability to open/close lanes by time of day.

Traffic Data Collection

In order to assess the impacts of the gas line construction, current traffic count data was required. A comprehensive project specific traffic data collection program was undertaken during the summer of 2014 (project wide) and in January 2015 (on Lougheed Highway west of Delta Avenue). The data from these programs is/was to be used to support traffic modelling that would assist in assessing the impacts of any proposed lane/road closures during construction and the subsequent development of traffic management strategies to mitigate the impacts as far as possible.

The project wide turning movement counts were undertaken between July 29, 2014 and August 28, 2014. The January 2015 turning movement counts were undertaken specifically for this report on January 6, 2015 at the following locations:

- Lougheed Highway/Delta Ave;
- Lougheed Highway/Beta Ave;
- Lougheed Highway/Willingdon Ave;
- Lougheed Highway/Madison Ave; and
- Lougheed Highway/Gilmore Ave.

It is noted that at the time of the data collection, a new full movement signalized intersection was under construction at Lougheed Highway/Alpha Avenue. The intersection was closed at the time so no data was collected. This intersection was also not included in the traffic models discussed later in this report.

All of the counts were performed on either a Tuesday, Wednesday or Thursday between the hours of 7:00 – 9:00am, 11:00am – 1:00pm, and 3:00pm – 6:00pm. Data was collected for passenger cars, heavy vehicles, TransLink buses and pedestrians.

All the turning movement count data was processed to determine the turning movement volumes at each intersection for the AM and PM peak hours (08:00-09:00 and 16:30-17:30 respectively). Where necessary, some minor manual adjustments to the volumes were made in the Brentwood area to compensate for the seasonal traffic pattern changes between summer 2014 and January 2015. The resultant weekday AM and PM peak hour volumes for the area under discussion are illustrated in *Exhibits 1 to 4* for all vehicle types combined.

Base Synchro Model Development

“Base” traffic models were developed for the weekday AM and PM peak hours using the Synchro software. The models were coded over scaled aerial photographs to ensure correct distances between intersections. These Base models reflect existing traffic conditions and, as such, incorporated the following data:

- Existing laning geometry at all the major intersections and between intersections (excluding minor intersections and accesses – see **Exhibit 1** and **2** for model area);
- Existing traffic signal timings at all signalized intersections (as provided by City of Burnaby);
- Peak hour turning movement volumes from **Exhibits 1** to **4**; and
- Pedestrian volumes at the intersections with high pedestrian activity.

Note: The traffic data collection and the development of the Base Synchro models is documented in more detail in the GNEC report titled “Coquitlam IP Pipeline Replacement Project – Base Traffic Modelling” dated October 16, 2014. The Base Synchro models were however extended for the purposes of this study to include Lougheed Highway between Delta Avenue and Boundary Road.

The Base performance data for the intersections was then extracted from the extended Base AM and PM peak hour models. These data included the following:

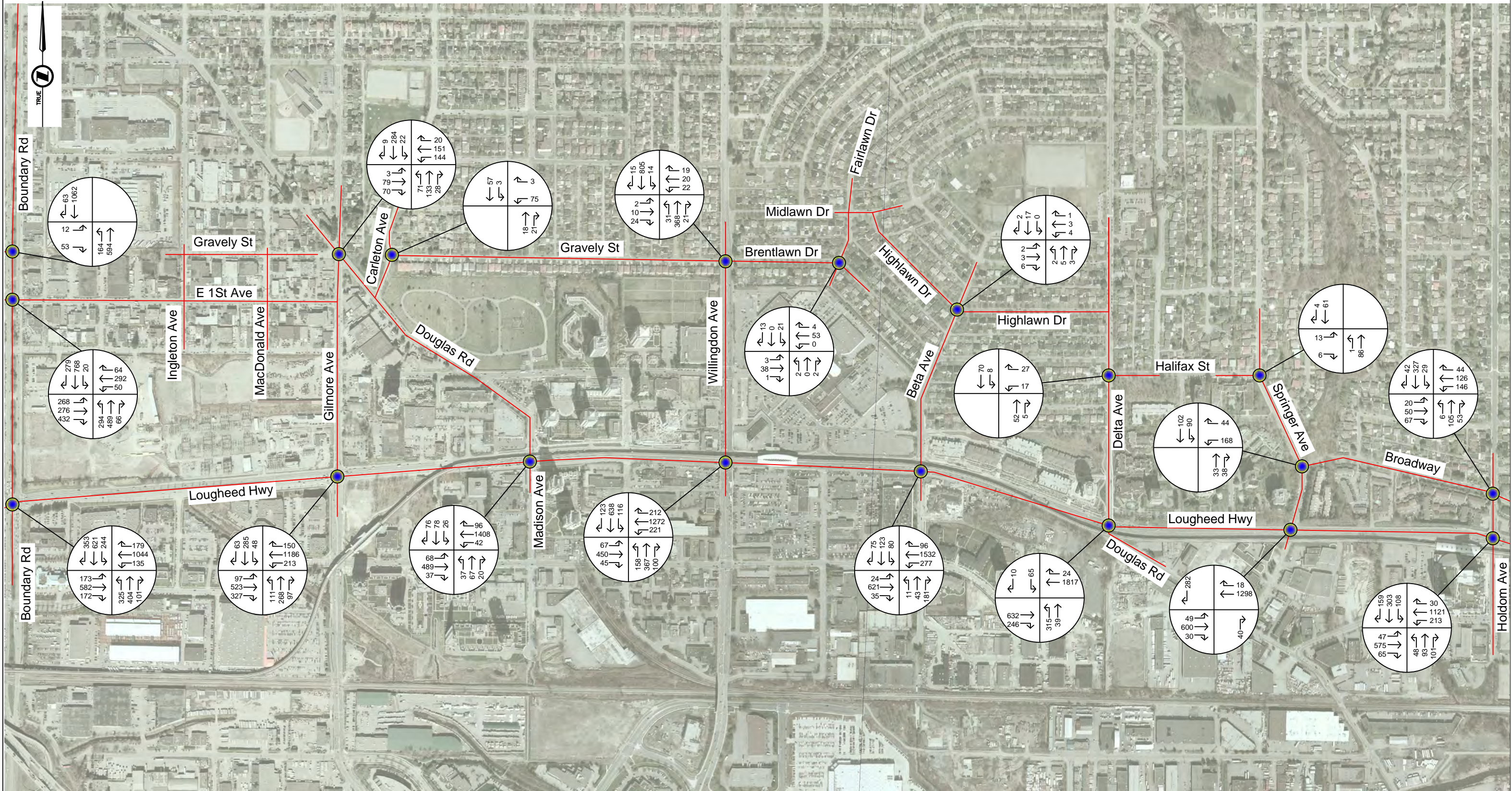
- Level of Service (LOS) - the LOS for a movement or an intersection overall is an indication of the delays due to the intersection controls. The LOS is derived by calculating the intersection or approach control delay and converting it to a letter between A and F. LOS A represents minimal delays and LOS F represents lengthy delays as per **Table 1**. As a general rule, LOS of D or better is considered acceptable in an urban environment.

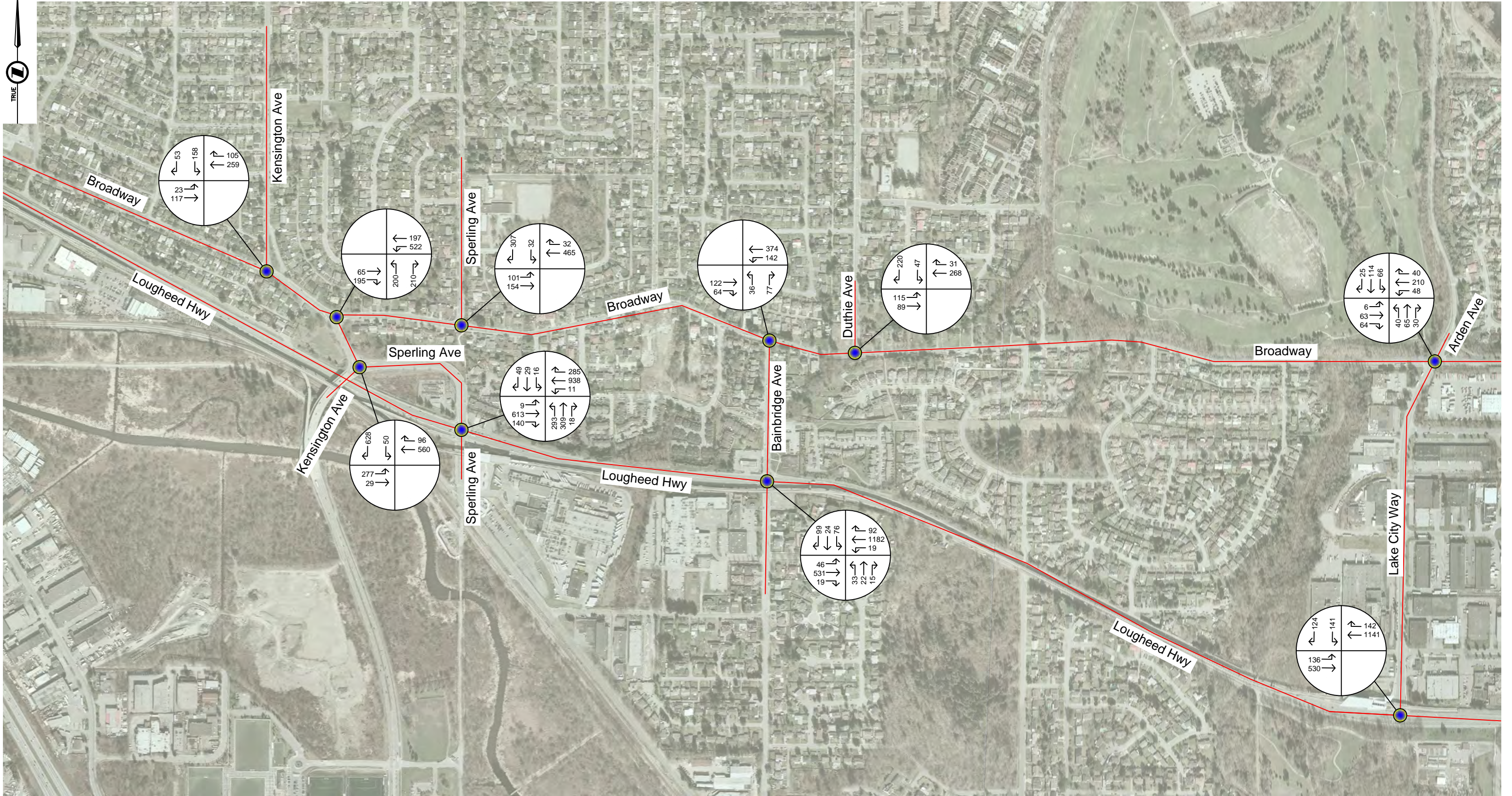
Table 1 - LOS/Delay

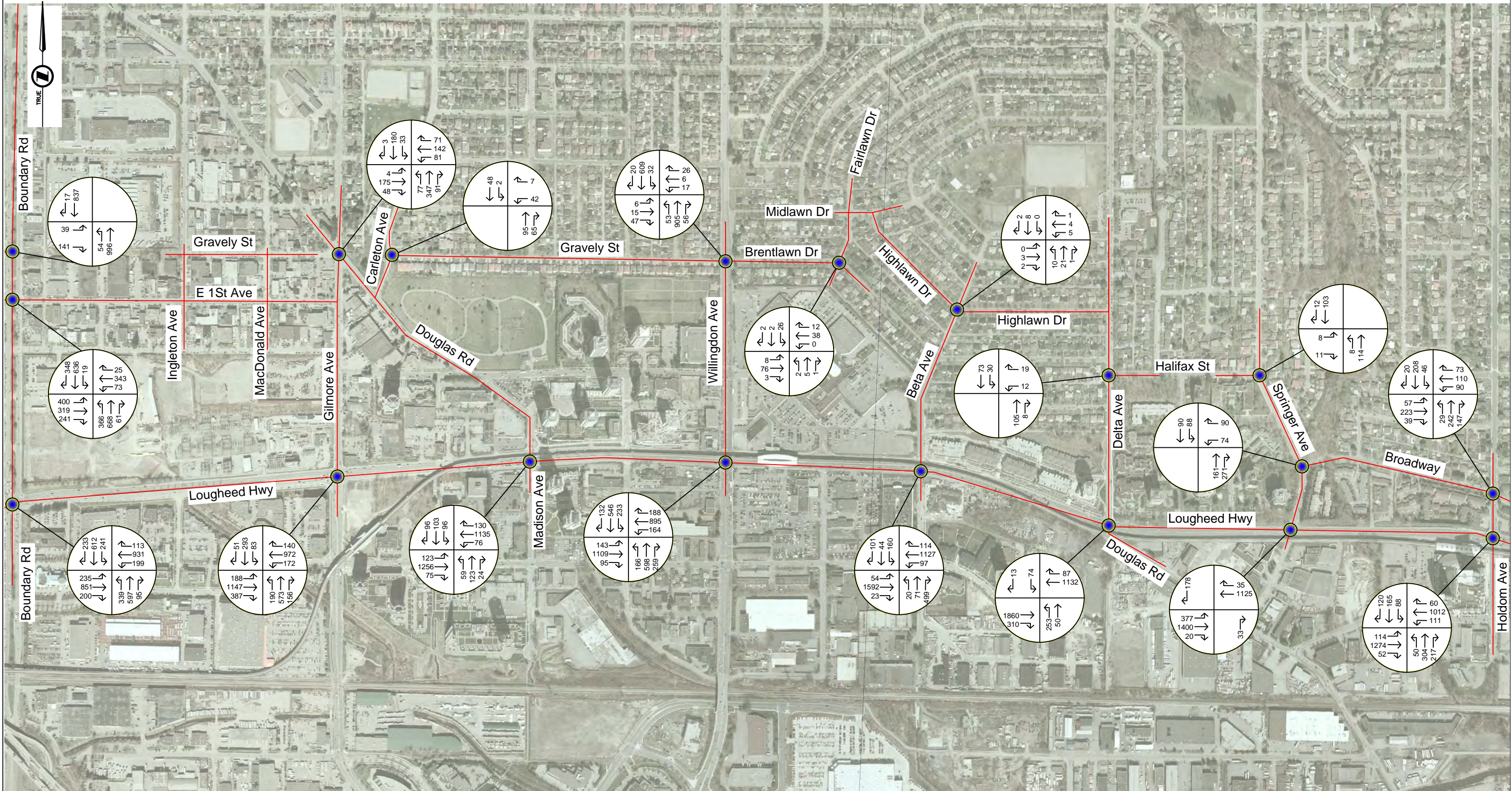
LOS	Delay (sec/veh)
A	<10
B	>10 and <20
C	>20 and <35
D	>35 and <55
E	>55 and <80
F	>80

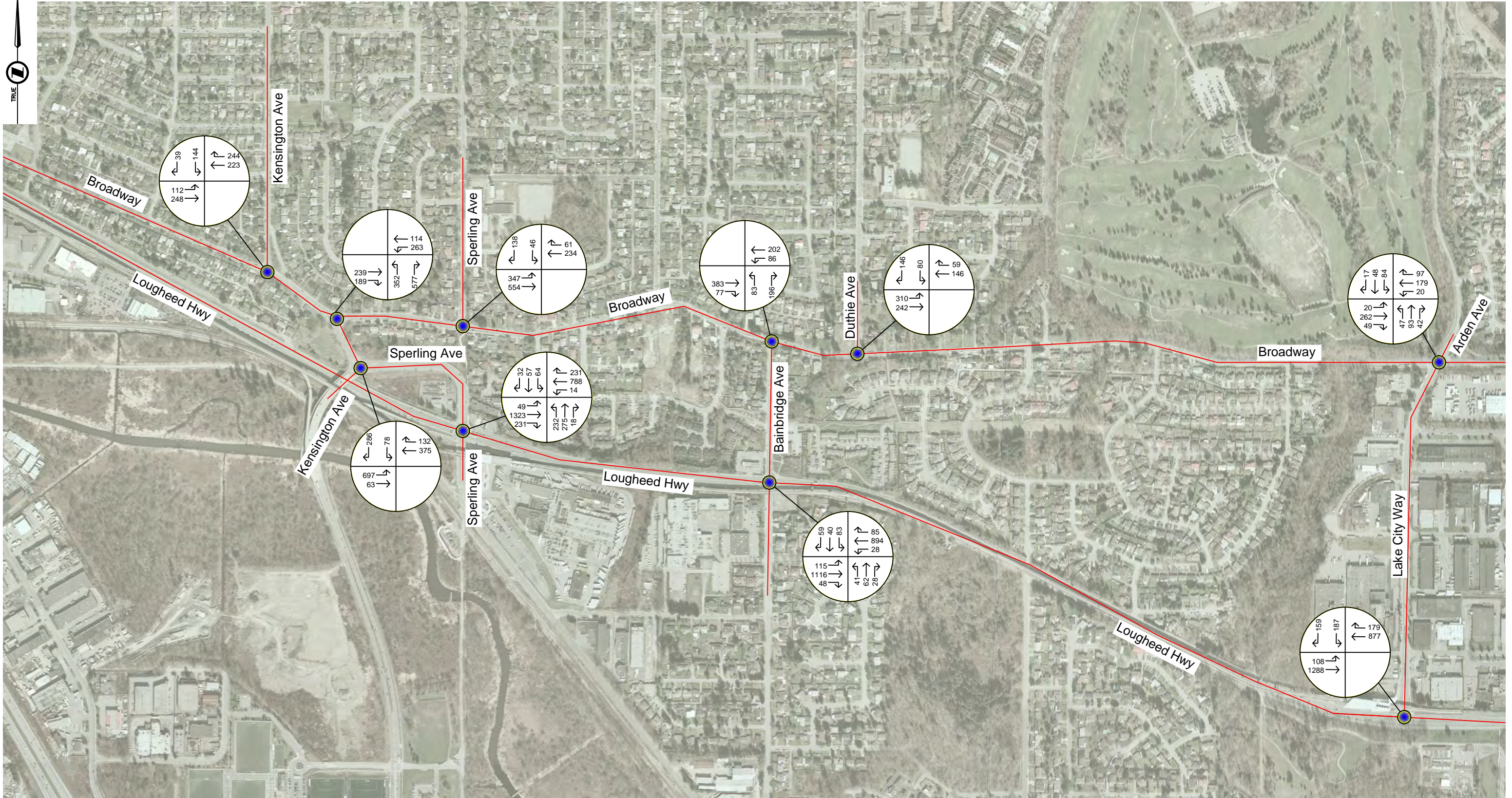
- Volume/Capacity Ratio (v/c) - The v/c ratio indicates the amount of congestion for each lane group. Any v/c ratio greater than 1.0 indicates that the approach is operating at above capacity. When this occurs, volume exceeds capacity and the excess volume will be evident as queues that do not clear during the traffic signal green phase. The queues will continue to lengthen until such time that volumes decline (e.g. after the peak period). As a general rule, v/c ratios less than 0.85 are considered to be acceptable in an urban environment.

The Base traffic performance of the major intersections on Lougheed Highway between Bainbridge Avenue and Boundary Road, and on Broadway between Bainbridge Avenue and Springer Avenue is summarized in **Table 2**. Note that this table only includes information for “problem” movements that have LOS D or worse, or v/c>0.85. All other movements not included in the table are considered to have acceptable









performance. In this table, abbreviations such as EBL (eastbound left), SBT (southbound through), WBR (westbound right), etc. have been used to describe the individual turning movements. If a movement occurs from a shared lane (e.g. a right turn movement from a shared through/right lane), the performance is recorded for the through lane. Only in cases where there are dedicated left or right turn lanes, is the performance of the applicable movement recorded under the relevant left or right turn columns.

Table 2 - Base Intersection Performance

			EXISTING																									
			Turning Movements																									
Intersection	Time Period	Int. LOS	Int. Avg. Delay (sec/veh)	EBL		EBT		EBR		WBL		WBT		WBR		NBL		NBT		NBR		SBL		SBT		SBR		
				LOS	v/c	LOS	v/c	LOS	v/c	LOS	v/c	LOS	v/c	LOS	v/c	LOS	v/c	LOS	v/c	LOS	v/c	LOS	v/c	LOS	v/c	LOS	v/c	LOS
Broadway																												
Broadway/Bainbridge	AM	-	4																									
	PM	-	8													D		D										
Broadway/Sperling	AM	B	12																									
	PM	A	8																									
Broadway/Kensington East	AM	B	11																									
	PM	B	13																									
Sperling/Kensington	AM	B	12																									
	PM	B	12																									
Broadway/Kensington	AM	A	10																									
	PM	B	11																									
Broadway/Holdom	AM	A	9																									
	PM	B	10																									
Broadway/Springer	AM	-	8																									
	PM	-	4																									
Lougheed Highway																												
Lougheed/Bainbridge	AM	B	16	D						D																		
	PM	B	17	D						D																		
Lougheed/Sperling	AM	B	15	D						D																		
	PM	B	16							D																		
Lougheed/Holdom	AM	C	28	D						D																		
	PM	C	31	D		D	0.9			D																		
Lougheed/Delta	AM	C	21													E		E				E						
	PM	C	21													E		E				E						
Lougheed/Beta	AM	C	27	D						D						E		E			F	1.55	E		D			
	PM	E	58	D			0.95			F						E		E										
Lougheed/Willingdon	AM	D	45	D		D				F						F		D				E		E				
	PM	D	47	F		D	0.96			F						F		D				F	0.95	D				
Lougheed/Madison	AM	B	14	D						F								E						E				
	PM	C	31	D						D								E						F	0.99			
Lougheed/Gilmore	AM	C	34	E						F			0.86			D							D		E	0.87		
	PM	D	36	E						F						F	0.99	D					E		E	0.91		
Lougheed/Boundary	AM	D	37									D	0.93			D		D					E		D			
	PM	D	41	D						D		D	0.89			D		E	0.9				E		D			

As evident from the table above, there are currently no major operational issues on the Broadway corridor except for the northbound movements at the stop controlled Broadway/Bainbridge Avenue intersection in the PM peak period. There appears to be spare capacity on the Broadway corridor between Bainbridge Avenue and Springer Avenue during both the AM and PM peak periods.

On Lougheed Highway, there are existing operational issues with the left turn movements off Lougheed Highway at Bainbridge Avenue, Sperling Avenue, Holdom Avenue, Beta Avenue, Willingdon Avenue, Madison Avenue, Gilmore Avenue and Boundary Road. In the AM peak period, there are westbound through movement issues on Lougheed Highway at Gilmore Avenue and Boundary Road, and eastbound through movement issues at Willingdon Avenue. In the PM peak period, there are westbound through movement issues on Lougheed Highway at Boundary Road, and eastbound through movement issues at Holdom Avenue, Beta Avenue and Willingdon Avenue.

There are also northbound and southbound issues at the Lougheed Highway intersections with Delta Avenue, Beta Avenue, Willingdon Avenue, Madison Avenue, Gilmore Avenue and Boundary Road in both the AM and PM peak periods.

The Synchro/SimTraffic program was then used to estimate the Base average AM and PM peak travel times on Lougheed Highway between Boundary Road and Bainbridge Avenue. The results are presented in **Table 3**.

Table 3 - Base Average Travel Times (min/veh)

	AM		PM	
Lougheed Highway				
Route Option/Construction Scenario	EB	WB	EB	WB
Base	9	10	10	10

The SimTraffic simulation also demonstrated that while there were observed pockets of congestion, there was no significant corridor wide congestion on Lougheed Highway in either the AM or PM peak periods.

With an understanding of the Base traffic conditions, the next step was to evaluate and model the two alternative construction options discussed earlier. These are discussed in the next section.

Construction Scenario Modelling

As mentioned previously, the purposes of this assignment is to assess, from a traffic perspective, the impacts if the gas line were to be constructed on Lougheed Highway instead of along the currently proposed Broadway alignment. The section of potential realignment is between Bainbridge Avenue and Boundary Road.

On Lougheed Highway between Bainbridge Avenue and Boundary Road, the existing through lane configuration (excluding turn lanes) varies as follows:

Westbound:

- two westbound lanes between Bainbridge Avenue and Delta Avenue;
- three westbound lanes between Delta Avenue and Willingdon Avenue; and
- two westbound lanes just after Willingdon Avenue which then flare out to three lanes briefly at Madison Avenue before merging back to two lanes before Gilmore Avenue; and
- two westbound lanes between Gilmore Avenue and Boundary Road.

Eastbound:

- three eastbound lanes between Boundary Road and Gilmore Avenue which merge to two lanes east of Gilmore Avenue; and
- two eastbound lanes between Gilmore Avenue and Bainbridge Avenue.

An important consideration in traffic management planning in this area is the presence of the SkyTrain guideway and the supporting piers. There are piers located in the median of Lougheed Highway between west of Delta Avenue and east of Gilmore Avenue. Due to the close spacing of the piers it does not appear

feasible to shift traffic for long durations between the eastbound and westbound carriageways with adequate tapers and curves across the median and threading through the SkyTrain piers. As such, if any directional lane closures are required in this area, it is assumed that the entire existing eastbound or westbound carriageways between west of Delta Avenue and east of Gilmore Avenue will have to be closed to traffic. The traffic switchovers over the median would then occur near Delta Avenue and Gilmore Avenue.

As discussed previously, there are two possible alternate gas line alignments on Lougheed Highway under consideration (Route Option A and Route Option B). The assessment of these alternate route options is discussed in detail in the subsections that follow. For each route option a number of different construction scenarios were created dependent on the location of the lane closures, construction staging, and the assumed traffic demands. **Table 4** is a summary of the route options and construction scenarios for reference with the later **Exhibits 5 to 13** illustrating the detour arrangements.

Table 4 – Summary of Lougheed Highway Options and Construction Scenarios

Route Option	Construction Scenario	Description	Comment	Volumes
Route Option A – All Construction in <u>Westbound</u> Lanes of Lougheed Highway				
A	1	Full closure of <u>westbound</u> lanes between east of Bainbridge Avenue and east of Gilmore Avenue	See Exhibits 5 to 9	As per Base
A	2	Closure of <u>westbound</u> lanes between east of Delta Avenue and east of Gilmore Avenue	See Exhibits 10 and 11	As per Base
A	3	Closure of <u>westbound</u> lanes between east of Delta Avenue and east of Gilmore Avenue	See Exhibits 10 and 11	<u>Reduced</u> volumes assuming detouring
Route Option B – Sequential Construction in <u>Westbound/Eastbound/Westbound</u> Lanes of Lougheed Highway				
B	1	Closure of the <u>westbound</u> lanes in segments between Bainbridge Avenue and Delta Avenue.	Not analyzed in detail	
B	2	Closure of <u>westbound</u> lanes between east of Delta Avenue and east of Gilmore Avenue	Similar to Route Option A Construction Scenario 2	As per Base
B	3	Closure of <u>westbound</u> lanes between east of Delta Avenue and east of Gilmore Avenue	Similar to Route Option A Construction Scenario 3	<u>Reduced</u> volumes assuming detouring
B	4	Closure of <u>eastbound</u> lanes between west of Delta Avenue and east of Boundary Road	See Exhibits 12 to 13	As per Base
B	5	Closure of <u>eastbound</u> lanes between west of Delta Avenue and east of Boundary Road	See Exhibits 12 to 13	<u>Reduced</u> volumes assuming detouring
B	6	Closure of <u>westbound</u> lanes just east of Boundary Road	Not analyzed in detail	

Route Option A

The Route Option A alignment has the proposed gas line running:

- South on Bainbridge Avenue;
- West on Lougheed Highway in the westbound lanes to Madison Avenue;
- North on Madison Avenue;
- Northwest on Douglas Road; and
- West on Gravely Street to Boundary Road.

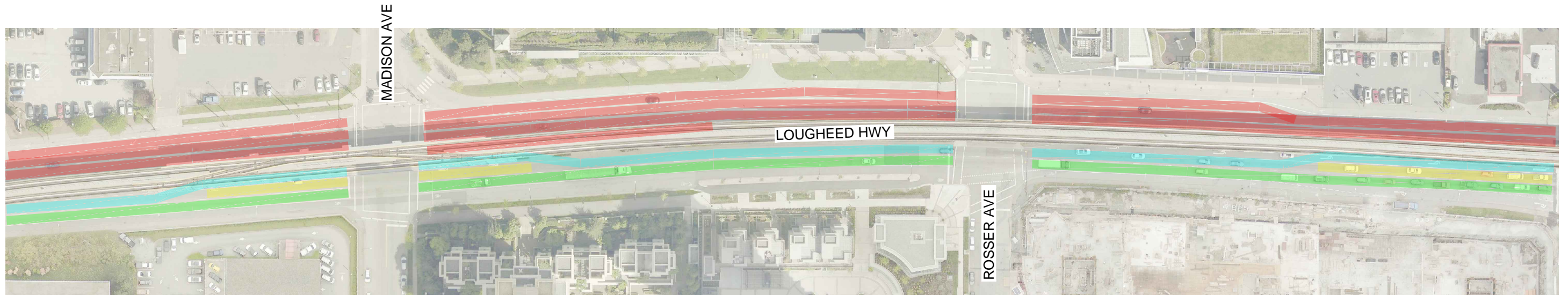
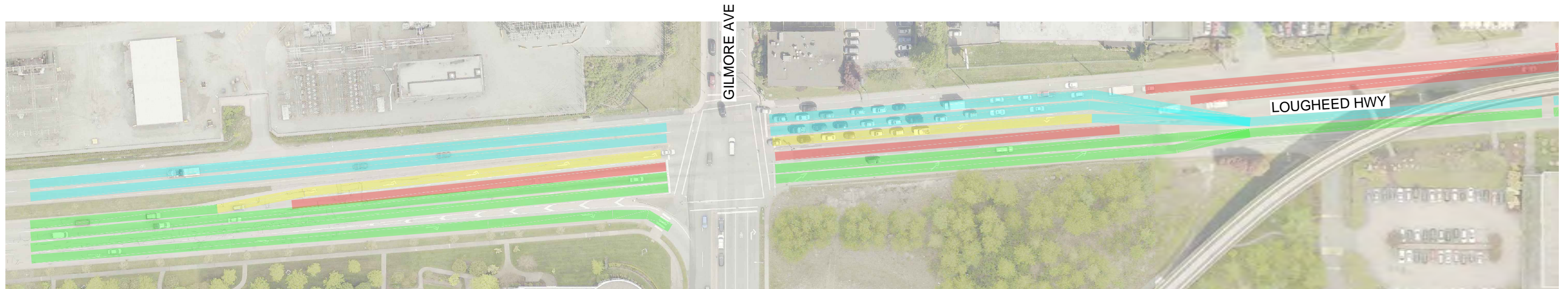
For this Route Option A, a number of construction scenarios were created to reflect the potential impacts to traffic as discussed below.

Route Option A Construction Scenario 1





As a test of a “worst case” construction scenario for this route option, this Construction Scenario 1 assumed the following (See *Exhibit 5* to *9*):

- The existing westbound lanes on Lougheed Highway were closed between east of Bainbridge Avenue and east of Gilmore Avenue. Westbound traffic was detoured onto the eastbound carriageway. The existing eastbound carriageway would then operate with two way traffic with single through lanes in each direction.
- Where left turn lanes are currently provided on Lougheed Highway, these were retained but relocated to suit the two way traffic in the existing eastbound lanes.
- The northbound and southbound lanes at the Lougheed Highway signalized intersections would remain as per existing except for at the Delta Avenue/Douglas Road intersection. At this intersection there is currently a left turn lane and a shared through/left lane on the northbound approach. With the lane reductions on Lougheed Highway there is only one lane that can receive the northbound left movement, so the northbound approach was changed to have a left turn lane and a through lane.
- The Base traffic signal timings would remain; and
- The Base traffic volumes would continue to use the Lougheed Highway corridor (i.e. no detouring).

The Synchro models were adjusted to suit and the resultant intersection performance of the Lougheed Highway corridor signalized intersections is summarized in *Table 5*.



LEGEND

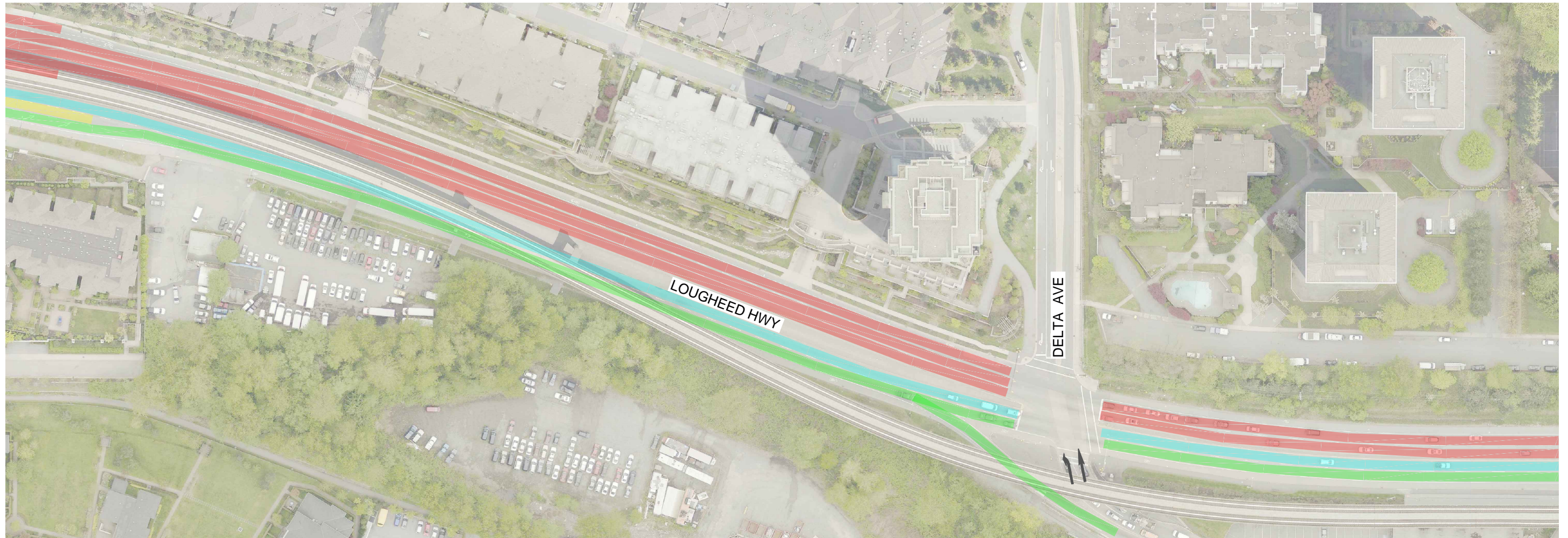
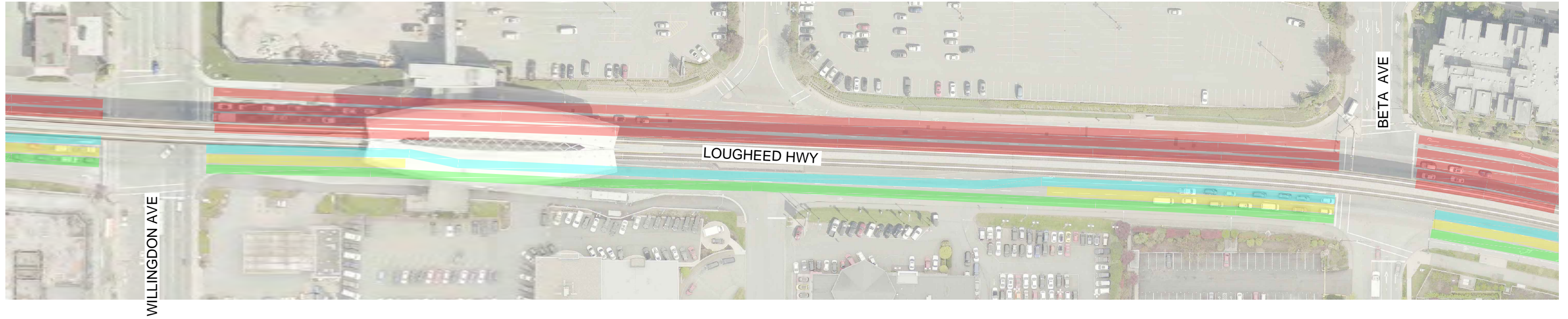
-  EAST BOUND TRAFFIC
-  WEST BOUND TRAFFIC
-  LEFT TURN LANE
-  CLOSED LANE







202 - 8525 Baxter Place
Burnaby, BC V5A 4V7
Tel: 1.855.463.2266
www.gnec.ca

OPTION A - SCENARIO 1
(BOUNDARY ROAD TO ROSSER AVENUE)
Evidentiary Update April 2015
(NOT TO SCALE)

EXHIBIT 5



LEGEND

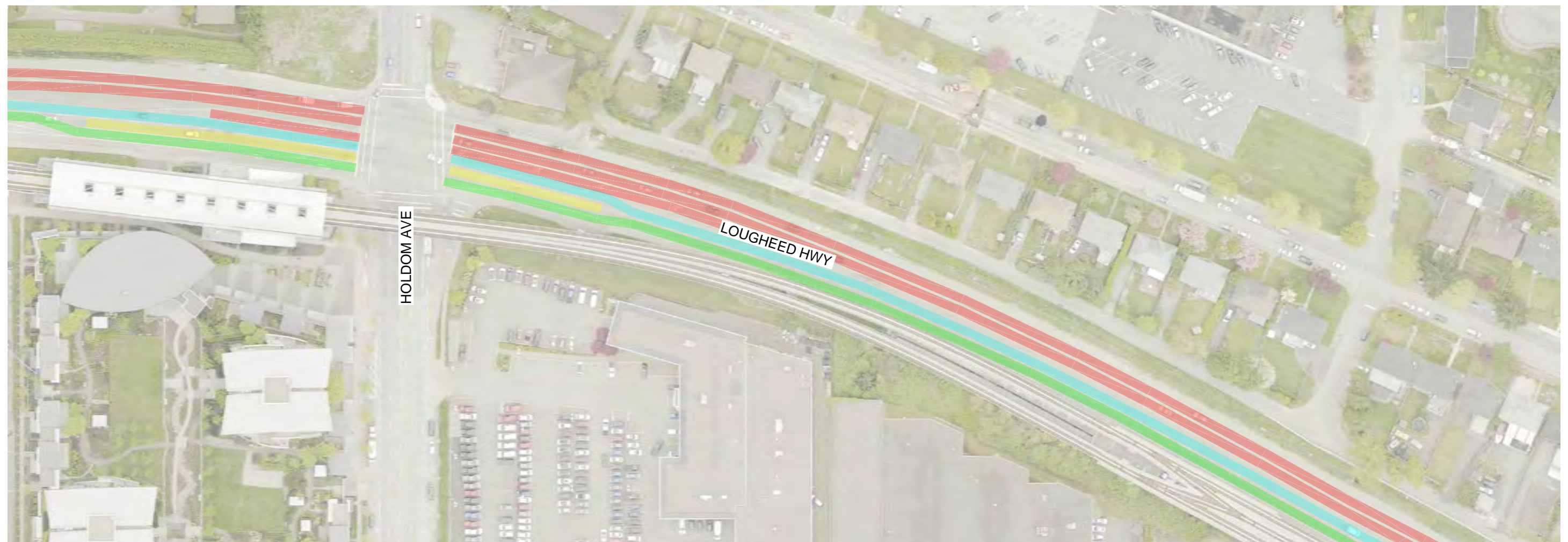
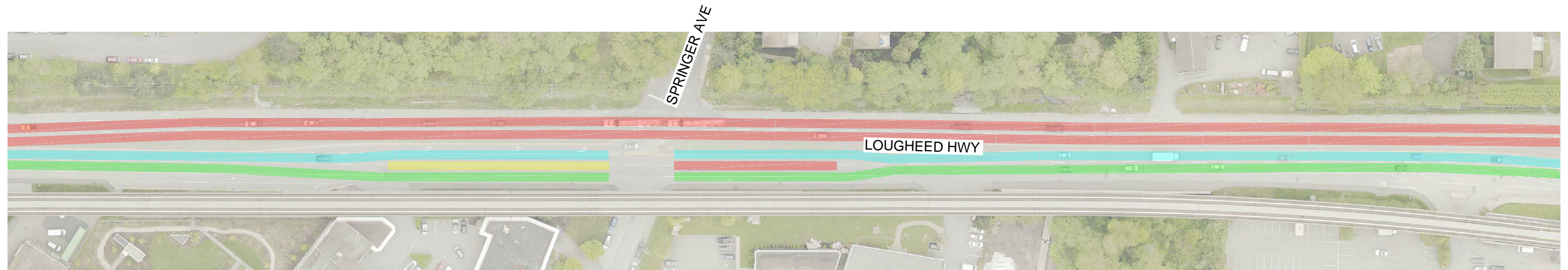
-  EAST BOUND TRAFFIC
-  WEST BOUND TRAFFIC
-  LEFT TURN LANE
-  CLOSED LANE







202 - 8525 Baxter Place
Burnaby, BC V5A 4V7
Tel: 1.855.463.2266
www.gnec.ca

OPTION A - SCENARIO 1
(WILLINGDON AVENUE TO DELTA AVENUE)
Evidentiary Update April 2015
(NOT TO SCALE)

EXHIBIT 6



LEGEND



-  EAST BOUND TRAFFIC
-  WEST BOUND TRAFFIC
-  LEFT TURN LANE
-  CLOSED LANE



202 - 8525 Baxter Place
Burnaby, BC V5A 4V7
Tel: 1.855.463.2266
www.gnec.ca

OPTION A - SCENARIO 1
(SPRINGER AVENUE TO HOLDOM AVENUE)
Evidentiary Update April 2015
(NOT TO SCALE)

EXHIBIT 7



LEGEND

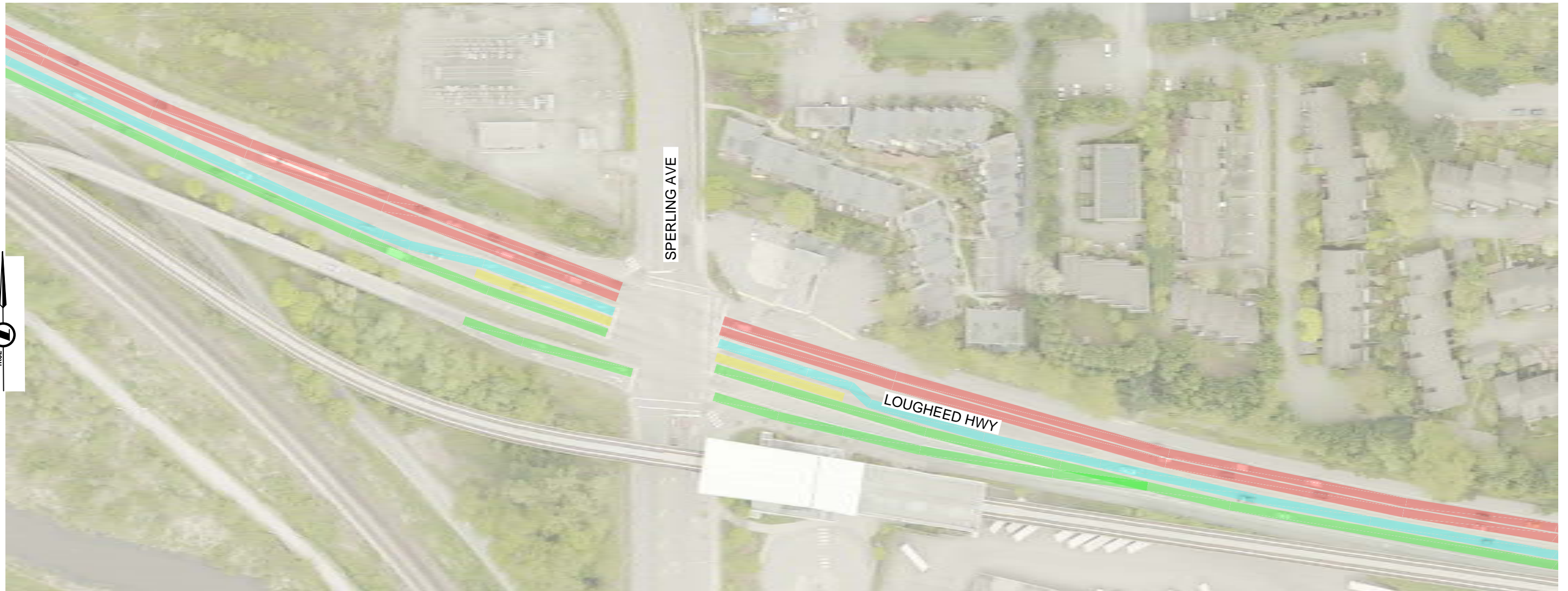
- EAST BOUND TRAFFIC
- WEST BOUND TRAFFIC
- LEFT TURN LANE
- CLOSED LANE







202 - 8525 Baxter Place
Burnaby, BC V5A 4V7
Tel: 1.855.463.2266
www.gnec.ca

OPTION A - SCENARIO 1
(BETWEEN HOLDOM AVENUE AND SPERLING AVENUE)
Evidentiary Update April 2015
(NOT TO SCALE)

EXHIBIT 8



LEGEND

-  EAST BOUND TRAFFIC
-  WEST BOUND TRAFFIC
-  LEFT TURN LANE
-  CLOSED LANE



202 - 8525 Baxter Place
Burnaby, BC V5A 4V7
Tel: 1.855.463.2266
www.gnec.ca

OPTION A - SCENARIO 1
(SPERLING AVENUE TO BAINBRIDGE AVENUE)
Evidentiary Update April 2015
(NOT TO SCALE)

EXHIBIT 9

Table 5 - Route Option A Construction Scenario 1 Intersection Performance

		OPTION A, SCENARIO 1																									
		Turning Movements																									
Intersection	Time Period	Int. LOS	Int. Avg. Delay (sec/veh)	EBL		EBT		EBR		WBL		WBT		WBR		NBL		NBT		NBR		SBL		SBT		SBR	
				LOS	v/c	LOS	v/c	LOS	v/c	LOS	v/c	LOS	v/c	LOS	v/c	LOS	v/c	LOS	v/c	LOS	v/c	LOS	v/c	LOS	v/c	LOS	v/c
		Lougheed Highway																									
Lougheed/Bainbridge	AM	F	93	D						D		F	1.25														
	PM	E	71	D		F	1.11			D		E	1.06									s		D			
Lougheed/Sperling	AM	F	86	D						D		F	1.3			D											
	PM	D	43	D						D		F	1.11			D		D									
Lougheed/Holdom	AM	F	112	D		D	0.91			E		F	1.36											E			
	PM	F	215	D		F	1.75			D		F	1.44														
Lougheed/Delta	AM	F	154									F	1.49			F	0.93	D				E					
	PM	F	179			F	1.61					E	1.06			F	0.98	D				E					
Lougheed/Beta	AM	F	159	D	0.91	D				D		F	1.54			E		E				E		D			
	PM	F	349	D		F	1.81			E		F	1.36			E		E		F	1.55		D				
Lougheed/Willingdon	AM	F	213	E		E	0.87			E		F	1.95			F		D				E		E			
	PM	F	250	E		F	2.02			E		F	1.8			F		D				F	0.95	D			
Lougheed/Madison	AM	F	113	D						F		F	1.32					E						E			
	PM	F	185	D		F	1.37			D		F	1.45					E						F	1.01		
Lougheed/Gilmore	AM	C	33	E						E			0.86			D						D		E	0.87		
	PM	D	42	E		D				E						F	0.99	D				E		E	0.91		
Lougheed/Boundary	AM	D	37									D	0.93			D		D				E		D			
	PM	D	41	D						D		D	0.89			D		E	0.9			E		D			

As is evident, the performance of all the affected signalized intersections is severely compromised by the lane reductions with most intersections LOSs being E or F in both the AM and PM peak periods except for at Gilmore Avenue and Boundary Road where the existing laning is retained. In particular, the eastbound and westbound through movement performances deteriorate with many v/c ratios well in excess of 1.0 and multiple LOS E and F.

The Synchro/SimTraffic program was then used to estimate the average AM and PM peak travel times on Lougheed Highway between Boundary Road and Bainbridge Avenue for this Route Option/Construction Scenario. The results are presented in **Table 6** below along with the Base travel times for comparison.

Table 6 - Base and Route Option A Construction Scenario 1 Average Travel Times (min/veh)

	AM		PM	
Lougheed Highway				
Route Option/Construction Scenario	EB	WB	EB	WB
Base	9	10	10	10
Route Option A Construction Scenario 1	14	46	132	40

As is evident, this Route Option A Construction Scenario 1 has severe impacts on travel times, with eastbound travel times in the PM peak over two hours for a trip that currently takes about 10 minutes. There are also quadruple increases for westbound travel times in both the AM and PM peak periods.

The SimTraffic simulation also demonstrated significant congestion and gridlock in the following areas:

- During the AM peak period, Lougheed Highway shows significant queues in the westbound direction from Underhill Avenue all the way to Madison Avenue. This further causes congestion for traffic attempting to join Lougheed Highway westbound from Douglas Road, northbound on Sperling Avenue and southbound on Bainbridge Avenue. Southbound traffic on Springer Avenue

also experienced significant queuing, which extends onto Broadway in the westbound direction up to around Kensington Avenue. The eastbound direction on Lougheed Highway appeared to operate with only minor congestion.

- In the PM peak period, there is significant queuing in both the eastbound and westbound directions on Lougheed Highway. The eastbound congestion extends from west of Boundary Road into the City of Vancouver to the west, and beyond Holdom Avenue to the east. It further causes the southbound left turn bay on Boundary Road to spillover, as vehicles attempt to turn left onto Lougheed Highway. Congestion is also present along Springer Avenue and Broadway in the PM Peak period, with queues extending east of Holdom Avenue on Broadway. The westbound congestion on Lougheed Highway extends from east of Bainbridge Avenue to Madison Avenue.

The Route Option A Construction Scenario 1 assessed above is considered a worst case with lane reductions on Lougheed Highway all the way between Bainbridge Avenue and Madison Avenue. These full corridor lane reductions are however not expected to occur all at the same time as construction is expected to be staged to take place only on shorter sections of Lougheed Highway. The information contained in **Table 5**, however, provides an indication of how each intersection would perform if the through lanes on Lougheed Highway were to be reduced during construction in the vicinity of the intersection. With staged construction work, only a few intersections would be affected at any one time, except for when construction is taking place in the Delta Avenue to Gilmore Avenue section and the entire section would be subjected to lane reductions. The travel times for staged construction would therefore be markedly less than those presented in **Table 6**.

Since the work will be staged, an alternative construction scenario that focused on construction work in the critical area from a traffic perspective was developed. Route Option A Construction Scenario 2 addresses this arrangement.

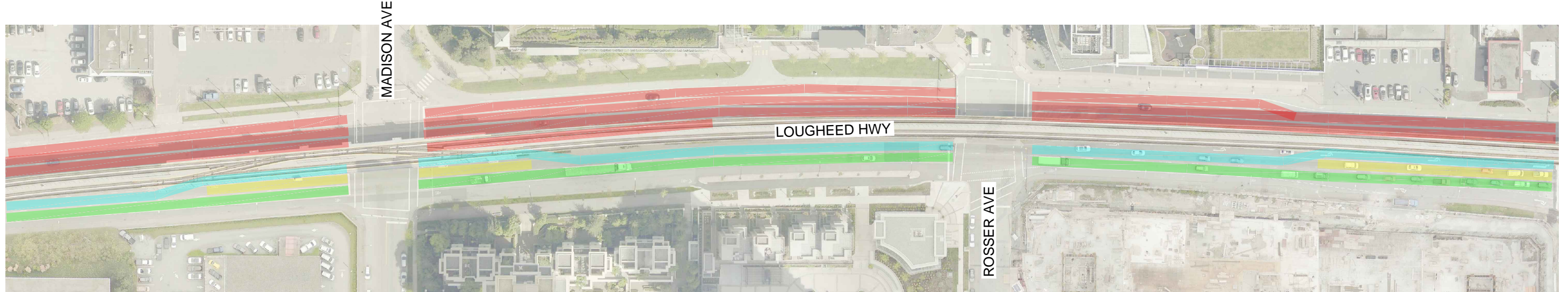
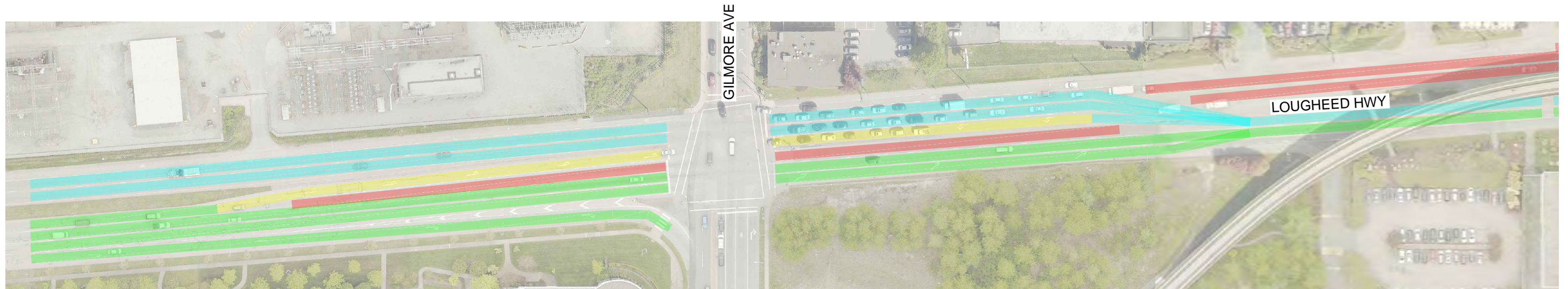
Route Option A Construction Scenario 2

Reviewing the data in **Exhibits 1 to 4** and in **Table 5**, it was determined that the section of Lougheed Highway in the vicinity of Willingdon Avenue and Beta Avenue is the most critical section from a traffic management perspective for the following reasons:





- The traffic volumes in this area are generally higher than in areas to the east;
- With lane reductions, there are intersections that will have high v/c ratios approaching 2.0 in the peak periods; and
- Any directional lane closures in this area would require the entire existing westbound carriageway between west of Delta Avenue and east of Gilmore Avenue to be closed to traffic.

Route Option A Construction Scenario 2 thus assumed the following (see **Exhibit 10** and **11**):

- The existing westbound lanes on Lougheed Highway were closed between east of Delta Avenue and east of Gilmore Avenue. Westbound traffic was detoured onto the eastbound carriageway with the traffic switchovers over the median occurring east of Delta Avenue and east of Gilmore Avenue. The existing eastbound carriageway would then operate with two way traffic with single through lanes in each direction.
- Where left turn lanes are currently provided on Lougheed Highway, these were retained but relocated to suit the two way traffic in the existing eastbound lanes.



LEGEND

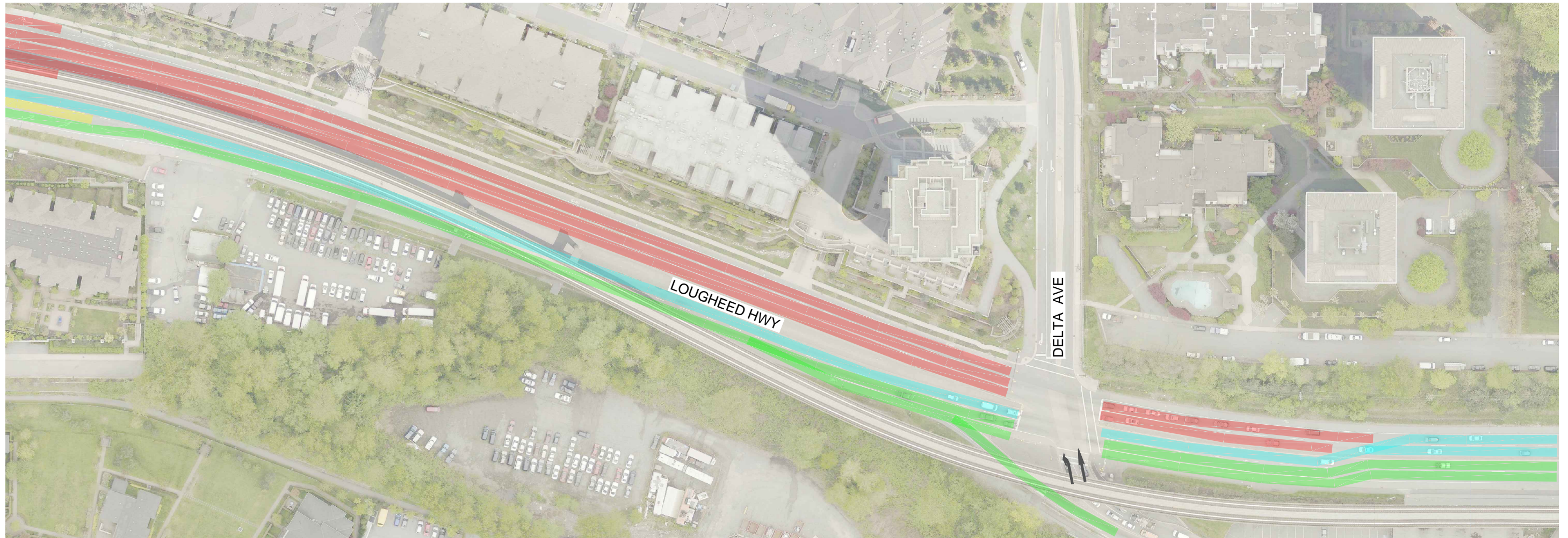
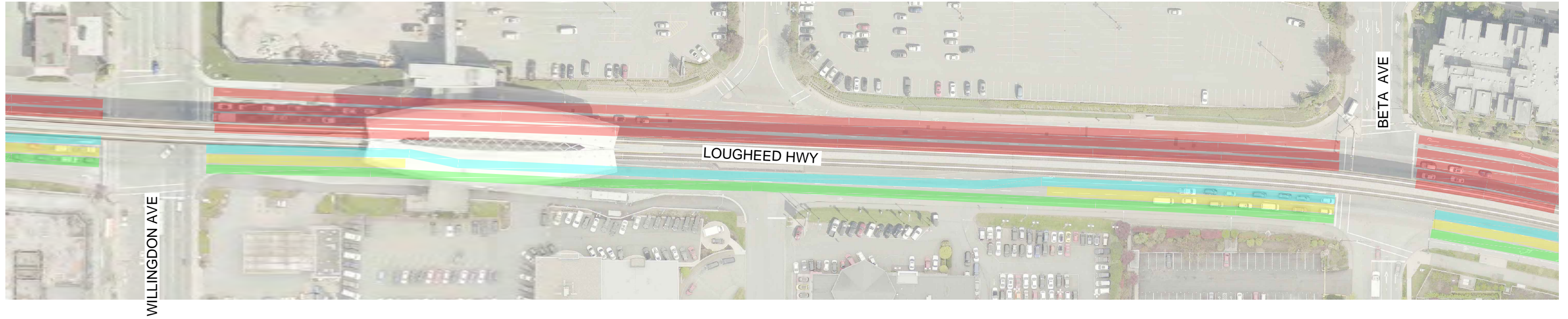
-  EAST BOUND TRAFFIC
-  WEST BOUND TRAFFIC
-  LEFT TURN LANE
-  CLOSED LANE



202 - 8525 Baxter Place
Burnaby, BC V5A 4V7
Tel: 1.855.463.2266
www.gnec.ca

OPTION A - SCENARIO 2
(BOUNDARY ROAD TO ROSSER AVENUE)
Evidentiary Update April 2015
(NOT TO SCALE)

EXHIBIT 10



LEGEND

- EAST BOUND TRAFFIC
- WEST BOUND TRAFFIC
- LEFT TURN LANE
- CLOSED LANE



202 - 8525 Baxter Place
Burnaby, BC V5A 4V7
Tel: 1.855.463.2266
www.gnec.ca

OPTION A - SCENARIO 2
(WILLINGDON AVENUE TO DELTA AVENUE)
Evidentiary Update April 2015
(NOT TO SCALE)

EXHIBIT 11

- The northbound and southbound lanes at the Lougheed Highway signalized intersections would remain as per existing except at the Delta Avenue/Douglas Road intersection. At this intersection there is currently a left turn lane and a shared through/left lane on the northbound approach. With the lane reductions on Lougheed Highway there is only one lane that can receive the northbound left movement, so the northbound approach was changed to have a left turn lane and a through lane.
- The Base traffic signal timings would remain; and
- The Base traffic volumes would continue to use the Lougheed Highway corridor (i.e. no detouring).

The Synchro models were adjusted to suit and the resultant intersection performance of the Lougheed Highway corridor signalized intersections is summarized in **Table 7**.

Table 7 – Route Option A Construction Scenario 2 Intersection Performance

		OPTION A, SCENARIO 2																									
		Turning Movements																									
Intersection	Time Period	Int. LOS	Int. Avg. Delay (sec/veh)	EBL		EBT		EBR		WBL		WBT		WBR		NBL		NBT		NBR		SBL		SBT		SBR	
				LOS	v/c	LOS	v/c	LOS	v/c	LOS	v/c	LOS	v/c	LOS	v/c	LOS	v/c	LOS	v/c	LOS	v/c	LOS	v/c	LOS	v/c	LOS	v/c
		Lougheed Highway																									
Lougheed/Bainbridge	AM	B	16	D						D																	
	PM	B	17	D						D																	
Lougheed/Sperling	AM	B	15	D						D																	
	PM	B	16							D																	
Lougheed/Holdom	AM	C	28	D						D																	
	PM	C	31	D		D	0.9			D																	
Lougheed/Delta	AM	F	153									F	1.49			F	0.93					E					
	PM	D	48				1					E	1.06			F	0.98	D				E					
Lougheed/Beta	AM	F	159	D		D	0.91			D		F	1.54			E		E				E		D			
	PM	F	263	D		F	1.81			E		F	1.36			E		E		F	1.55	E		D			
Lougheed/Willingdon	AM	F	213	E		E	0.87			E		F	1.95			F		D				E		E			
	PM	F	250	E		F	2.02			E		F	1.8			F		D				F	0.95	D			
Lougheed/Madison	AM	F	113	D						F		F	1.32					E						E			
	PM	F	185	D		F	1.37			D		F	1.45					E						F	1.01		
Lougheed/Gilmore	AM	C	33	E						E			0.86			D						D		E	0.87		
	PM	D	42	E		D				E						F	0.99	D				E		E	0.91		
Lougheed/Boundary	AM	D	37									D	0.93					D				E		D			
	PM	D	41	D						D		D	0.89			D		E	0.9				E		D		

The table above shows that there will be poor performance at the intersections between Delta Avenue and Madison Avenue where the capacity has been reduced.

The Synchro/SimTraffic program was then used to estimate the average AM and PM peak travel times on Lougheed Highway between Boundary Road and Bainbridge Avenue for this Route Option/Construction Scenario. The results are presented in **Table 8** below along with the Base and Route Option A Construction Scenario 1 travel times for comparison.

Table 8 – Base and Route Option A Construction Scenario 1 and 2 Average Travel Times (min/veh)

	AM		PM	
Lougheed Highway				
Route Option/Construction Scenario	EB	WB	EB	WB
Base	9	10	10	10
Route Option A Construction Scenario 1	14	46	132	40
Route Option A Construction Scenario 2	9	41	65	44

The Route Option A Construction Scenario 2 travel times generally reduce compared to the Route Option A Construction Scenario 1 which makes sense since the extent of lane reductions is less. The Route Option A Construction Scenario 2 travel times are however still significantly longer than the Base travel times approaching 45 minutes in the westbound direction for a trip that currently takes about 10 minutes. In the PM peak the eastbound travel time is approaching one hour for a trip that currently takes about 10 minutes.

The SimTraffic simulation also demonstrated significant congestion and gridlock in the following areas:

- During the AM peak, Lougheed Highway shows significant queues in the westbound direction period from Sperling Avenue. This further causes congestion for traffic attempting to join Lougheed Highway westbound from Douglas Road. Southbound traffic on Springer Avenue also showed significant queuing, which extended onto Broadway in the westbound direction to east of Kensington Avenue. The eastbound direction on Lougheed Highway appeared to operate with only minor congestion.
- In the PM peak period, there is significant queuing in both the east and westbound directions on Lougheed Highway. The eastbound congestion extends west of Boundary Road into the City of Vancouver. It further causes the southbound left turn bay on Boundary Road to spillover, as vehicles attempt to turn left onto Lougheed Highway. Congestion is also present along Springer Avenue and Broadway in the PM Peak period, with queues extending west of Holdom Avenue on Broadway. The westbound congestion on Lougheed Highway extends from Sperling Avenue.

The Route Option A Construction Scenario 1 and Route Option A Construction Scenario 2 analyses described above both assumed that existing traffic volumes (i.e. demand) would remain and that there would be no detouring to alternate routes. Clearly, there will be significant congestion on Lougheed Highway if the existing westbound lanes are closed unless detouring occurs. Route Option A Construction Scenario 3 was therefore created which assumed that there would be some detouring of traffic off Lougheed Highway.

Route Option A Construction Scenario 3

Reviewing the existing traffic volume demands on Lougheed Highway and the available capacities at the intersections in Route Option A Construction Scenario 1, it was estimated that by detouring the volumes in **Table 9** off Lougheed Highway, the corridor could be expected to function in a reasonable manner. These volumes were derived by calculating the excess demands at the individual intersections based on the v/c ratio and the approach volumes. An average excess demand was then calculated for each direction and peak period. Using this approach, this meant that some intersections may still have excess demand while others would have excess capacity once the volumes were reduced.

Table 9 – Volumes to be Detoured off Lougheed Highway (veh/hr)

Peak Period	EB	WB
Lougheed Highway		
AM	0	500
PM	400	300

The volumes in **Table 9** were deducted from the existing east/west through movement volumes at the Lougheed Highway intersections between Boundary Road and Production Way. The resultant volumes were included in the Route Option A Construction Scenario 2 models to create Route Option A Construction Scenario 3 models. Other than the volume changes, the Route Option A Construction Scenario 2 and Route Option A Construction Scenario 3 models were identical.

The resultant intersection performance of the Lougheed Highway corridor signalized intersections is summarized in **Table 10**. As is evident, even with the assumed reduced volumes on Lougheed Highway, the intersections between Delta Avenue and Madison Avenue will still perform with poor LOSs and v/c ratios.

Table 10 – Route Option A Construction Scenario 3 Intersection Performance

			OPTION A, SCENARIO 3																									
			Turning Movements																									
Intersection	Time Period	Int. LOS	Int. Avg. Delay (sec/veh)	EBL		EBT		EBR		WBL		WBT		WBR		NBL		NBT		NBR		SBL		SBT		SBR		
				LOS	v/c	LOS	v/c	LOS	v/c	LOS	v/c	LOS	v/c	LOS	v/c	LOS	v/c	LOS	v/c	LOS	v/c	LOS	v/c	LOS	v/c	LOS	v/c	LOS
				Lougheed Highway																								
Lougheed/Bainbridge	AM PM	B B	12 16																									
Lougheed/Sperling	AM PM	B B	12 14																									
Lougheed/Holdom	AM PM	C C	25 24	D D						D D																		
	AM PM	D C	45 30									E 1.03				F 0.93 0.98	D D					E E						
Lougheed/Beta	AM PM	D F	52 139	D D		D F	0.92 1.36			D F		E 1.08 1.04				E E		E E			F 1.49		E D					
	AM PM	F F	97 115	E E		E F	0.87 1.36			E E		F 1.33 1.34				F F	D D					F 0.95	E D					
Lougheed/Madison	AM PM	C E	23 71	D D			0.96			F E		0.88 1.12						E E						F 1.01				
	AM PM	C D	34 41	E E						E E						D F							D E		E 0.87 0.91			
Lougheed/Gilmore	AM PM	C D	29 41													D F	D D						D D					
	AM PM	C C	34 34									D D				D D	D D						D D					

The Synchro/SimTraffic program was then used to estimate the average AM and PM peak travel times on Lougheed Highway between Boundary Road and Bainbridge Avenue for this Route Option A Construction Scenario 3. The results are presented in **Table 11** below along with the Base and Route Option A Construction Scenario 1 and 2 travel times for comparison.

Table 11 – Base and Route Option A Construction Scenario 1, 2 and 3 Average Travel Times (min/veh)

	AM		PM	
Lougheed Highway				
Route Option/Construction Scenario	EB	WB	EB	WB
Base	9	10	10	10
Route Option A Construction Scenario 1	14	46	132	40
Route Option A Construction Scenario 2	9	41	65	44
Route Option A Construction Scenario 3	10	21	31	25

The Route Option A Construction Scenario 3 travel times generally reduce compared to Route Option A Construction Scenario 2 which makes sense since the volume demands are less. The Route Option A Construction Scenario 3 travel times are however still noticeably longer than the Base times approaching half an hour for an eastbound trip that currently takes about 10 minutes in the PM peak. In the AM and PM peak periods, the westbound travel times in Route Option A Construction Scenario 3 are approximately double the Base travel times.

The SimTraffic simulation also demonstrated congestion in the following areas:

- During the AM peak period, Lougheed Highway shows queues in the westbound direction from Holdom Avenue. This further causes congestion for traffic attempting to join Lougheed Highway westbound from Douglas Road. Southbound traffic on Springer Avenue also shows queuing, which extends onto Broadway in the westbound direction west of Holdom Avenue. The eastbound direction on Lougheed Highway appears to operate with minimal congestion.
- In the PM peak period, there is significant queuing in the westbound direction on Lougheed Highway. The westbound congestion extends from east of Holdom Avenue, which further causes congestion for traffic joining Lougheed Highway westbound from Springer Avenue. This congestion then extends onto Broadway in the westbound direction to east of Holdom Avenue. The eastbound direction on Lougheed Highway experiences queues from west of Gilmore Avenue, which do not extend beyond Boundary Road to the west.

The Route Option A Construction Scenario 3 analysis has assumed the detouring of traffic volumes up to 500 veh/hr off Lougheed Highway onto an “alternate” route. Realistically, the only viable alternate route parallel to Lougheed Highway between Gaglardi Way and Boundary Road is Highway 1. Highway 1 in this area however experiences serious westbound congestion in the AM peak and its ability to accommodate an additional 500 veh/hr is questionable. Highway 1 also experiences eastbound congestion in the PM peak in this area and, here again, its ability to accommodate an additional 400 veh/hr is questionable.

So while the Route Option A Construction Scenario 3 travel times on Lougheed Highway may be tolerable (if at all), there will still be significant congestion on Lougheed Highway, and Highway 1 may become even more congested than it currently is during gas line construction.

Route Option B

The Route Option B alignment has the proposed gas line running:

- South on Bainbridge Avenue;
- West on Lougheed Highway in the westbound lanes to west of Beta Avenue;
- Cross Lougheed Highway from the westbound to the eastbound lanes west of Beta Avenue;
- West on Lougheed Highway in the eastbound lanes to west of Gilmore Avenue;
- Cross Lougheed Highway from the eastbound to the westbound lanes west of Gilmore Avenue;
- West on Lougheed Highway in the westbound lanes to Boundary Road;
- North on Boundary Road in the northbound lanes; and
- West on First Avenue.

With Route Option B, the gas line shifts between the westbound, eastbound and westbound lanes again proceeding westbound which affects how the intersections are treated with respect to traffic management during each stage. The evaluation of a scenario similar to Route Option A Construction Scenario 1 (i.e. full directional carriageway closures) is therefore not appropriate. So for Route Option B, only localized closures in sections of Lougheed Highway between Bainbridge Avenue and Boundary Road were evaluated as discussed below.

Route Option B Construction Scenario 1

In this Construction Scenario 1, the gas line construction would occur in the westbound lanes in segments of Lougheed Highway between Bainbridge Avenue and Delta Avenue. Both westbound lanes would be closed in segments and traffic would be accommodated in single lanes in each direction on the existing eastbound lanes. The laning configurations at the intersections between Bainbridge Avenue and Delta Avenue would thus be as per Route Option A Construction Scenario 1. The performance of the affected intersections between Bainbridge Avenue and Delta Avenue would therefore be similar to Route Option A Construction Scenario 1 as per **Table 5**.

Travel times for this Route Option B Construction Scenario 1 were not evaluated as these would be dependent on the actual segments of road occupied by gas line construction. The travel times would however be significantly less than the Route Option A Construction Scenario 1 travel times as the lane reductions are more localized.

Route Option B Construction Scenario 2

In this Construction Scenario 2, the gas line construction would take place in the westbound lanes between Delta Avenue and west of Beta Avenue. As discussed previously, this would require the closure of all westbound lanes between east of Delta Avenue and east of Gilmore Avenue.

Route Option B Construction Scenario 2 thus assumed the following:

- The existing westbound lanes on Lougheed Highway were closed between east of Delta Avenue and east of Gilmore Avenue. Westbound traffic was detoured onto the eastbound carriageway. The existing eastbound carriageway would then operate with two way traffic with single through lanes in each direction.
- Where left turn lanes are currently provided on Lougheed Highway, these were retained but relocated to suit the two way traffic in the existing eastbound lanes.

- The northbound and southbound lanes at the Lougheed Highway signalized intersections would remain as per existing except for the Delta Avenue/Douglas Road intersection. At this intersection, there is currently a left turn lane and a shared through/left lane on the northbound approach. With the lane reductions on Lougheed Highway there is only one lane that can receive the northbound left movement, so the northbound approach was changed to have a left turn lane and a through lane.
- The Base traffic signal timings would remain; and
- The Base traffic volumes would continue to use the Lougheed Highway corridor (i.e. no detouring).

The lane closures for this Route Option B Construction Scenario 2 are similar to Route Option A Construction Scenario 2. As such, the intersection performance will be as per **Table 7**. The travel times would be as per **Table 8**.

Route Option B Construction Scenario 3

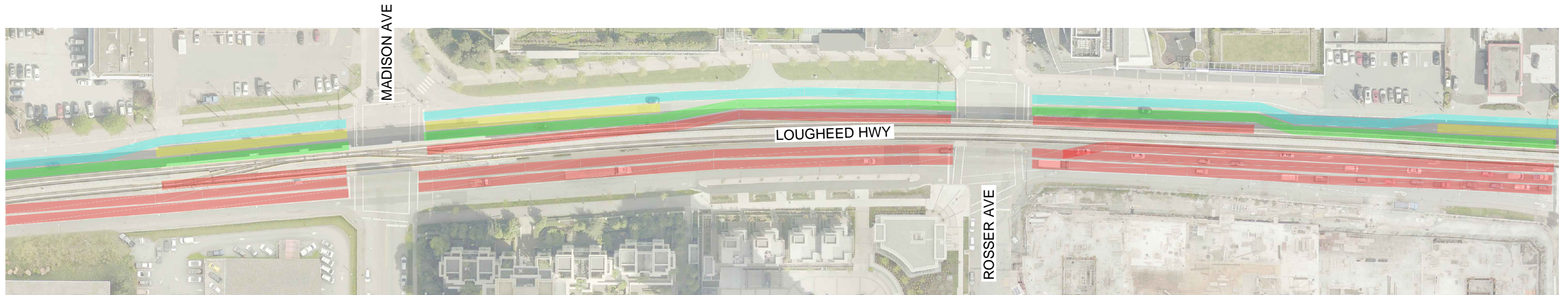
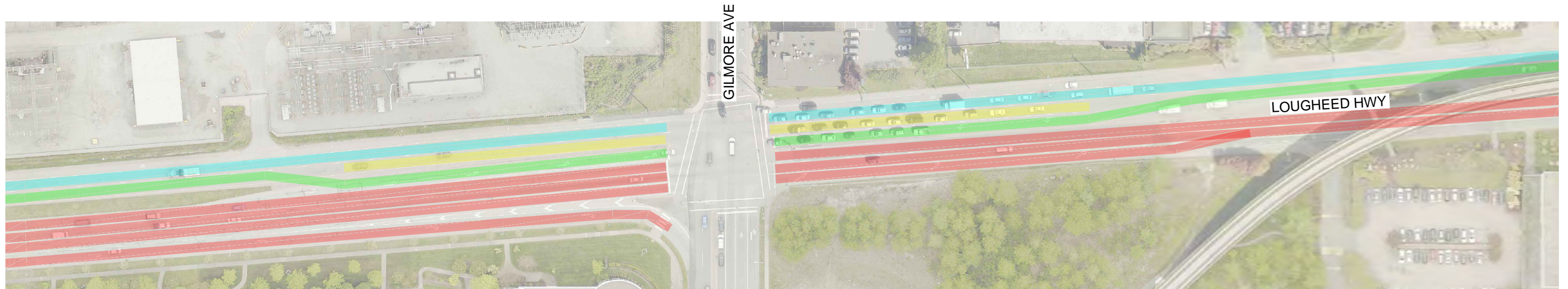
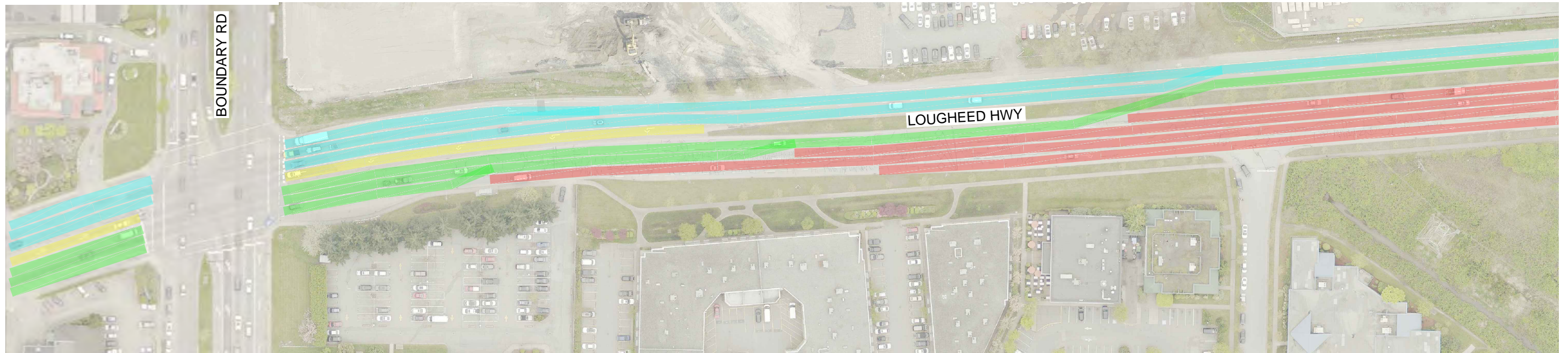
This Construction Scenario 3 assumed construction in the westbound lanes between Delta Avenue and west of Beta Avenue and the closure of all westbound lanes between east of Delta Avenue and east of Gilmore Avenue as per Route Option B Construction Scenario 2 and Route Option A Construction Scenario 2. It however included the detouring of traffic off Lougheed Highway as per **Table 9** and as per Route Option A Construction Scenario 3. As such the intersection performance will be as per **Table 10** and the travel times would be as per **Table 11**.

Route Option B Construction Scenario 4





In this Construction Scenario 4, the gas line construction would take place in the eastbound lanes between west of Gilmore Avenue and west of Beta Avenue. As discussed previously, this would require the closure of all eastbound lanes between west of Delta Avenue and east of Boundary Road.

Route Option B Construction Scenario 4 thus assumed the following (See **Exhibit 12** and **13**):

- The existing eastbound lanes on Lougheed Highway were closed between west of Delta Avenue and east of Boundary Road. Eastbound traffic was detoured onto the westbound carriageway. The existing westbound carriageway would then operate with two way traffic with single through lanes in each direction for the most part. Between Delta Avenue and Beta Avenue, it would however be possible to provide two westbound lanes and one eastbound lane as there are currently three westbound lanes in this section. The second westbound lane would drop at Beta Avenue as right turn lane.
- Where left turn lanes are currently provided on Lougheed Highway, these were retained but relocated to suit the two way traffic in the existing eastbound lanes.
- The northbound and southbound lanes at the Lougheed Highway signalized intersections would remain as per existing.
- The Base traffic signal timings would remain; and
- The Base traffic volumes would continue to use the Lougheed Highway corridor (i.e. no detouring).



LEGEND

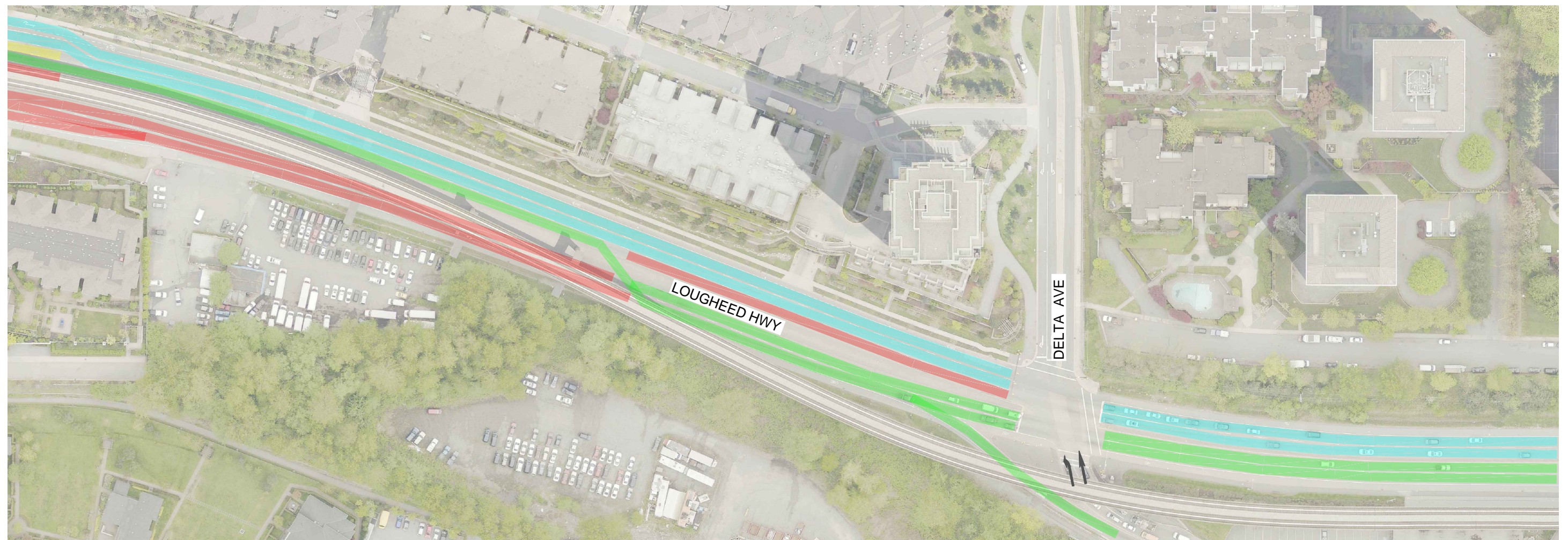
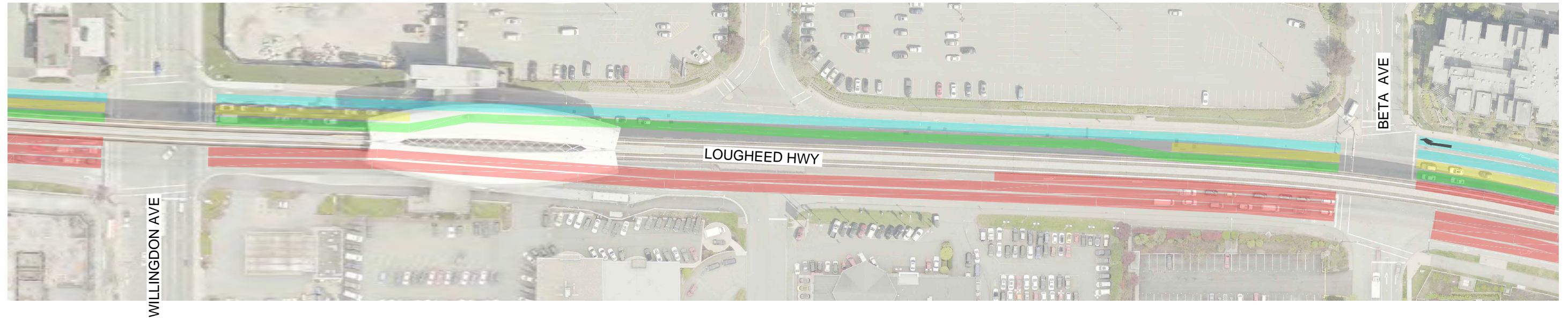
-  EAST BOUND TRAFFIC
-  WEST BOUND TRAFFIC
-  LEFT TURN LANE
-  CLOSED LANE







202 - 8525 Baxter Place
Burnaby, BC V5A 4V7
Tel: 1.855.463.2266
www.gnec.ca

OPTION B - SCENARIO 4
(BOUNDARY ROAD TO ROSSER AVENUE)
Evidentiary Update April 2015
(NOT TO SCALE)

EXHIBIT 12



LEGEND

-  EAST BOUND TRAFFIC
-  WEST BOUND TRAFFIC
-  LEFT TURN LANE
-  CLOSED LANE



202 - 8525 Baxter Place
Burnaby, BC V5A 4V7
Tel: 1.855.463.2266
www.gnec.ca

OPTION B - SCENARIO 4
(WILLINGDON AVENUE TO DELTA AVENUE)
Evidentiary Update April 2015
(NOT TO SCALE)

EXHIBIT 13

The resultant intersection performance of the Lougheed Highway corridor signalized intersections is summarized in *Table 12*.

Table 12 - Route Option B Construction Scenario 4 Intersection Performance

		OPTION B, SCENARIO 4																									
		Turning Movements																									
Intersection	Time Period	Int. LOS	Int. Avg. Delay (sec/veh)	EBL		EBT		EBR		WBL		WBT		WBR		NBL		NBT		NBR		SBL		SBT		SBR	
				LOS	v/c	LOS	v/c	LOS	v/c	LOS	v/c	LOS	v/c	LOS	v/c	LOS	v/c	LOS	v/c	LOS	v/c	LOS	v/c	LOS	v/c	LOS	v/c
		Lougheed Highway																									
Lougheed/Bainbridge	AM	B	16	D						D																	
	PM	B	17	D						D																	
Lougheed/Sperling	AM	B	15	D						D																	
	PM	B	16							D																	
Lougheed/Holdom	AM	C	28	D						D																	
	PM	C	31	D		D	0.9			D																	
Lougheed/Delta	AM	C	21													E		E				E					
	PM	C	21													E		E				E					
Lougheed/Beta	AM	F	128	D	0.91	D				D		F	1.42			E		E				E		D			
	PM	F	238	D		F	1.81			F		F	1.81			E		E		F	1.55	E		D			
Lougheed/Willingdon	AM	F	213	E		E	0.87			E		F	1.95			F		D				E		E			
	PM	F	250	E		F	2.02			E		F	1.8			F		D				F	0.95	D			
Lougheed/Madison	AM	F	114	D						F		F	1.32					E						E			
	PM	F	182	D		F	1.37			D		F	1.45					E					F	1.01			
Lougheed/Gilmore	AM	F	182	E		F	1.27			E		F	1.63			D						D		E	0.87		
	PM	F	284	E		F	2.15			E		F	1.53			F	0.99	D				E		F	0.91		
Lougheed/Boundary	AM	D	37									D	0.93			D		D				E		D			
	PM	D	41	D						D		D	0.89			D		E	0.9			E		D			

As evident in the table above, there will be major operational deficiencies at the Lougheed Highway intersections between Beta Avenue and Gilmore Avenue where capacity has been reduced.

The Synchro/SimTraffic program was then used to estimate the average AM and PM peak travel times on Lougheed Highway between Boundary Road and Bainbridge Avenue for this Route Option B Construction Scenario 4. The results are presented in *Table 13* below along with the Base travel times for comparison.

Table 13 - Base and Route Option B Construction Scenario 4 Average Travel Times (min/veh)

	AM		PM	
Lougheed Highway				
Route Option/Construction Scenario	EB	WB	EB	WB
Base	9	10	10	10
Route Option B Construction Scenario 4	18	40	72	47

The Route Option B Construction Scenario 4 travel times are significantly longer than the Base travel times approaching 50 minutes in the westbound direction for a trip that currently takes about 10 minutes. In the PM peak the eastbound travel time is approaching 1.25 hours for a trip that currently takes about 10 minutes.

The SimTraffic simulation of Route Option B Construction Scenario 4 also demonstrated significant congestion and gridlock in the following areas:

- During the AM peak, Lougheed Highway shows significant queues in the westbound direction period from west of Sperling Avenue. This further causes congestion for traffic attempting to join Lougheed Highway westbound from Douglas Road. Southbound traffic on Springer Avenue also

shows significant queuing, which extends onto Broadway in the westbound direction east beyond Holdom Avenue. In the eastbound direction on Lougheed Highway, queues extended to the west of Boundary Road into Vancouver. This also causes queues in southbound traffic on Boundary Road attempting to turn left onto Lougheed Highway where the departure lanes are blocked.

- In the PM peak period, there is significant queuing in both the east and westbound directions on Lougheed Highway. The eastbound congestion extends from west of Boundary Road into the City of Vancouver. It further causes the southbound left turn bay on Boundary Road to spillover, as vehicles attempt to turn left onto Lougheed Highway. Northbound right turn queues on Boundary Road are also significant due to eastbound Lougheed Highway vehicles blocking the intersection. Congestion is also present along Springer Avenue and Broadway in the PM Peak period, with queues extending east of Holdom Avenue on Broadway. The westbound congestion on Lougheed Highway extends from Sperling Avenue.

The Route Option B Construction Scenario 4 analysis described above assumes that existing traffic volumes (i.e. demand) would remain and that there would be no detouring to alternate routes. Clearly, there will be significant congestion on Lougheed Highway if the existing eastbound lanes are closed unless detouring occurs. Route Option B Construction Scenario 5 was therefore created which has reduced traffic demands as discussed below.

Route Option B Construction Scenario 5

Reviewing the existing traffic volume demands on Lougheed Highway and the available capacities at the intersections in Route Option A Construction Scenario 1, it was estimated earlier that by detouring the volumes in **Table 9** off Lougheed Highway, the corridor could be expected to function reasonably.

The volumes in **Table 9** were therefore deducted from the existing east/west through movement volumes at the Lougheed Highway intersections between Boundary Road and Production Way. The resultant volumes were included in the Route Option B Construction Scenario 4 models to create Route Option B Construction Scenario 5 models. Other than the volume changes, the Route Option B Construction Scenario 4 and Route Option B Construction Scenario 5 models were identical.

The resultant intersection performance of the Lougheed Highway corridor signalized intersections is summarized in **Table 14**. As is evident, even with the assumed reduced volumes on Lougheed Highway, the intersections between Beta Avenue and Gilmore Avenue will still perform with poor LOSs and v/c.

Table 14 - Route Option B Construction Scenario 5 Intersection Performance

		OPTION B, SCENARIO 5																									
		Turning Movements																									
Intersection	Time Period	Int. LOS	Int. Avg. Delay (sec/veh)	EBL		EBT		EBR		WBL		WBT		WBR		NBL		NBT		NBR		SBL		SBT		SBR	
				LOS	v/c	LOS	v/c	LOS	v/c	LOS	v/c	LOS	v/c	LOS	v/c	LOS	v/c	LOS	v/c	LOS	v/c	LOS	v/c	LOS	v/c	LOS	v/c
		Lougheed Highway																									
Lougheed/Bainbridge	AM	B	12																								
	PM	B	16																								
Lougheed/Sperling	AM	B	12																								
	PM	B	14																								
Lougheed/Holdom	AM	C	25	D						D																	
	PM	C	24	D						D																	
Lougheed/Delta	AM	B	20													E		E				E					
	PM	C	21													E		E				E					
Lougheed/Beta	AM	D	45	D		D	0.91			E		D	0.96			E		E				E		D			
	PM	F	130	D		F	1.36			F			0.87			E		E			F	1.49	E		D		
Lougheed/Willingdon	AM	F	98	E		E	0.87			E		F	1.34			F		D				E		E			
	PM	F	116	E		F	1.36			F		F	1.34			F		D				F	0.95	D			
Lougheed/Madison	AM	C	24	D						F			0.88					E						E			
	PM	E	64	D			0.96			E		F	1.12					E						F	1.01		
Lougheed/Gilmore	AM	F	89	E		F	1.28			E		E	1.03			D						D		E	0.87		
	PM	F	143	E		F	1.61			E		F	1.12			F	0.99	D				E		F	0.91		
Lougheed/Boundary	AM	C	29													D		D				D		D			
	PM	C	34									D				D		D				D		D			

The Synchro/SimTraffic program was then used to estimate the average AM and PM peak travel times on Lougheed Highway between Boundary Road and Bainbridge Avenue for this Route Option B Construction Scenario 5. The results are presented in **Table 15** below along with the Base and Route Option B Construction Scenario 4 and 5 travel times for comparison.

Table 15 – Base and Route Option B Construction Scenario 4 and 5 Average Travel Times (min/veh)

	AM		PM	
Lougheed Highway				
Route Option/Construction Scenario	EB	WB	EB	WB
Base	9	10	10	10
Route Option B Construction Scenario 4	18	40	72	47
Route Option B Construction Scenario 5	18	22	40	25

The Route Option B Construction Scenario 5 travel times generally reduce compared to the Route Option B Construction Scenario 4 which makes sense since the volume demands are less. The Route Option B Construction Scenario 5 travel times are however still noticeably longer than the Base times approaching 0.75 hours for an eastbound trip that currently takes about 10 minutes in the PM peak. In the AM and PM peak periods, the westbound travel times in Route Option B Construction Scenario 5 are approximately double the Base travel times.

The SimTraffic simulation of Route Option B Construction Scenario 5 also demonstrated significant congestion and gridlock in the following areas:

- During the AM peak, Lougheed Highway shows significant queues in the westbound direction period from Springer Avenue. This causes further congestion for northbound traffic attempting to join Lougheed Highway westbound from Douglas Road. Southbound traffic on Springer Avenue

also shows significant queuing, which extends onto Broadway in the westbound direction almost to Holdom Avenue. The queuing in the eastbound direction on Lougheed Highway extended into the City of Vancouver west of Boundary Road. As a result, southbound traffic on Boundary Road turning left onto Lougheed Highway experiences significant queuing.

- In the PM peak period, there is significant queuing primarily in the westbound direction on Lougheed Highway from Holdom Avenue. Congestion is also present southbound along Springer Avenue for traffic attempting to turn right onto Lougheed Highway.

Route Option B Construction Scenario 6

This Construction Scenario reflects the gas line cross over on Lougheed Highway from the eastbound lanes to the westbound lanes between Gilmore Avenue and Boundary Road. During this stage of construction the eastbound and westbound lanes on Lougheed Highway would be reinstated to existing conditions east of Gilmore Avenue. The westbound lanes would be closed between Gilmore Avenue and Boundary Road with two way traffic being maintained on the existing eastbound lanes.

The impacts of these closures have not been assessed in detail as the closure is relatively short and the lane reductions be confined to the Boundary Road/Lougheed Highway intersection. It is however noted that this would require the eastbound and westbound approaches to this intersection to be reduced to a left turn lane and a shared through/right turn lane in each direction, with only a single lane departing the intersection in each direction. This configuration will cause excessive queues on the westbound and eastbound approaches to this intersection.

Performance Summaries

Table 16 below summarizes the average AM and PM peak travel times on Lougheed Highway between Boundary Road and Bainbridge Avenue for all Route Options/Construction Scenarios. The cells that are shaded with the same color are comparable when evaluating Route Options A and B.

Table 16 – All Route Options/Construction Scenarios Travel Time (min/veh)

	AM		PM	
Lougheed Highway				
Route Option/Construction Scenario	EB	WB	EB	WB
Base	9	10	10	10
Route Option A Construction Scenario 1	14	46	132	40
Route Option A Construction Scenario 2	9	41	65	44
Route Option A Construction Scenario 3	10	21	31	25
Route Option B Construction Scenario 1	n/a	n/a	n/a	n/a
Route Option B Construction Scenario 2	9	41	65	44
Route Option B Construction Scenario 3	10	21	31	25
Route Option B Construction Scenario 4	18	40	72	47
Route Option B Construction Scenario 5	18	22	40	25
Route Option B Construction Scenario 6	n/a	n/a	n/a	n/a

As pointed out previously, the construction of Route Options A and B will both have significant impacts on travel times compared to the Base condition even when traffic is diverted off Lougheed Highway (Route Option A Construction Scenario 3 and Route Option B Construction Scenario 5). Comparing Route Option A and Route Option B when the critical section between Delta Avenue and Gilmore Avenue is affected, the Route Option B travel times are longer than the Route Option A travel times (comparing Route Option B Construction Scenario 4 with Route Option A Construction Scenario 2, and Route Option B Construction Scenario 5 with Route Option A Construction Scenario 3). From a travel time perspective, Route Option A is therefore preferred over Route Option B.

Table 17 summarizes the likely extents of queues on Lougheed Highway approaching the construction zone for the comparable key Route Options/Construction Scenarios. It is noted that there will also be queues at the intersections within the work zone where lanes are reduced with queues extending back to adjacent intersections.

Table 17 – Lougheed Highway Queue Extents

	AM		PM	
Lougheed Highway				
Route Option/Construction Scenario	EB	WB	EB	WB
Route Option A Construction Scenario 2	Minor	Sperling	West of Boundary	Sperling
Route Option A Construction Scenario 3	Minor	Holdom	West of Gilmore	East of Holdom
Route Option B Construction Scenario 4	West of Boundary	West of Sperling	West of Boundary	Sperling
Route Option B Construction Scenario 5	West of Boundary	Springer	Minor	Holdom

In the westbound direction, the queueing is similar between Route Options A and B with queues extending to the Sperling Avenue area with no assumed detouring. With detouring, the westbound queues reduce to the Springer Avenue/Holdom Avenue area.

In the eastbound direction, Route Option B generally results in longer queues that extend to west of Boundary Road. This is attributed to the multiple lane reductions that occur over a short distance between Boundary Road and Gilmore Avenue. From a queuing perspective Route Option A therefore appears slightly better than Route Option B.

Other Considerations

In addition to the delay and congestion impacts of constructing the gas line on Lougheed Highway discussed above, there are a number of other traffic considerations as discussed below:

- The rerouting of all Lougheed Highway traffic onto either the eastbound or westbound lanes will require widening of the open carriageway to provide a minimum of a three lane cross section (one through lane in each direction plus the opposing left turn lanes) at intersections. This may prove

very challenging to achieve especially at those intersections where the SkyTrain piers are located in the median. This would apply to both Route Options A and B.

- Significant modifications to the existing traffic signal infrastructure will be required in order to provide the legally required signal heads facing traffic. This could prove challenging in the area under the SkyTrain guideway where pole placement may be limited by the height restrictions. Route Option A will require the signal arrangements between Delta Avenue and Gilmore Avenue to be modified twice – once for the traffic shift to the eastbound lanes and again to reinstate to the existing conditions. Route Option B will require the signal arrangements between Delta Avenue and Gilmore Avenue to be modified three times – once for the traffic shift to the eastbound lanes, once for the traffic shift to the westbound lanes, and again to reinstate to the existing conditions.
- With the reduced laning on Lougheed Highway, heavy vehicle tracking for the left and right turn movements will present problems especially in the section between Delta Avenue and Gilmore Avenue where there is a raised median. For example, a right turn movement from one of the side roads may not be able to turn into the single lane departing the intersection without encroaching into the lanes approaching the intersection. This has not been assessed in detail to date and would apply to both Route Options A and B. It is noted that Lougheed Highway is a designated truck route as are Boundary Road, Willingdon Avenue, Douglas Road and Sperling Avenue.
- With both Route Options A and B, it will be a challenge to provide adequate eastbound and westbound left turn bay storage lengths on Lougheed Highway especially in the Delta Avenue to Gilmore Avenue section due to the raised median and SkyTrain piers. There is a potential that left turn queues could spill back into the single through lanes thus delaying the eastbound and westbound through movements.
- Right turn vehicles from Lougheed Highway will have to yield to pedestrians crossing the side roads. This creates a potential for the eastbound and westbound right turn vehicles to block the through movements in the single shared through/right turn lanes in both Route Options A and B. This will be particular noticeable in the Brentwood area and near the Willingdon, Sperling and Holdom SkyTrain stations where pedestrian volumes are high.
- Lougheed Highway is a bus route and any reductions in capacity will increase travel times and affect bus schedules. Furthermore, with the reduction in laning to single lanes in each direction, care will have to be taken with the relocation of bus stops to prevent the occurrences of buses stopping in the only available through lane. This would apply to both Route Options A and B.
- Lougheed Highway is a cycle route with designated cycle lanes in both directions. The accommodation of the bi-directional traffic and cycle lanes in the existing eastbound or westbound lanes will likely be very challenging. This would apply to both Route Options A and B.
- The rerouting of all Lougheed Highway traffic onto either the eastbound or westbound lanes will result in access to adjacent properties on one side of the road being severed where there is a raised median. This would apply to both Route Options A and B.
- The implementation of either Route Options A or B are likely to cause eastbound queuing on Lougheed Highway/Broadway that extends some distance into the City of Vancouver especially in the PM peak period. This will be reviewed with the City of Vancouver. Also, Broadway is a potential alternate route when gas line construction takes place on E 1st Avenue. Concurrent construction on Lougheed Highway and E 1st Avenue therefore needs to be avoided if possible
- The analysis performed to date has focused on the Lougheed Highway corridor. It is noted however that with Route Option B, the gas line construction will also have a significant impact on Boundary Road north of Lougheed Highway to E 1st Avenue where it is expected that both northbound lanes will be closed. All northbound and southbound Boundary Road traffic will thus have to be accommodated on the existing southbound lanes causing congestion/delays on Boundary Road.

Route Option A, on the other hand, does not affect the high volume Boundary Road corridor, but will have relatively minor impacts on the lower volume Maddison Avenue corridor.

- The southbound right turn movement on Springer Avenue will have difficulty entering Lougheed Highway to proceed westbound due to the queues caused by the laning reductions. Springer Avenue will therefore back up to Broadway such that vehicles cannot exit Broadway westbound. Long queues are therefore to be expected on Broadway westbound extending all the way back to Kensington Avenue at times. This impact will be noticed in both Route Options A and B, however, if traffic diverts to alternate routes, this situation may be alleviated.
- Left turn and right turn movements from the side roads will experience delays due to queues in the single lanes departing the intersections on Lougheed Highway.
- The area around Brentwood Mall is currently under large scale redevelopment and it is expected that this will continue in the near future. With all the impacts to traffic associated with this construction work, the addition of gas line construction impacts will need to be carefully considered and managed between Fortis BC and the City of Burnaby.

Conclusions

Based on the work documented in this report, the following can be concluded with regard to Route Options A and B:

- Both route options will have significant impacts to traffic on Lougheed Highway and potentially Highway 1.
- From a Lougheed Highway travel time perspective, Route Option A is better than Route Option B.
- Route Option B will affect the high volume Boundary Road corridor, whereas Route Option A will affect the lower volume Madison Avenue corridor. Route Option A is thus better in this regard.
- Route Option B will require three reconfigurations of the signals between Delta Avenue and Gilmore Avenue, whereas Route Option A only requires two reconfigurations.
- There are still some serious challenges that will need to be addressed if either Route Option A or B is pursued. These include:
 - The ability to widen the lanes to accommodate through and turn lanes at the intersections;
 - Providing adequate left turn lane storage;
 - Accommodation of heavy vehicle tracking at the intersections;
 - Bus stop accommodation;
 - Pedestrian/cyclist accommodation; and
 - Access accommodation.
- Overall, Route Option A is preferred over Route Option B from a traffic perspective.



Coquitlam IP Pipeline Project – Lougheed Highway Alignment Options Assessment

Appendix A – Preliminary Original Gas Line Alignment





Coquitlam IP Pipeline Project – Lougheed Highway Alignment Options Assessment

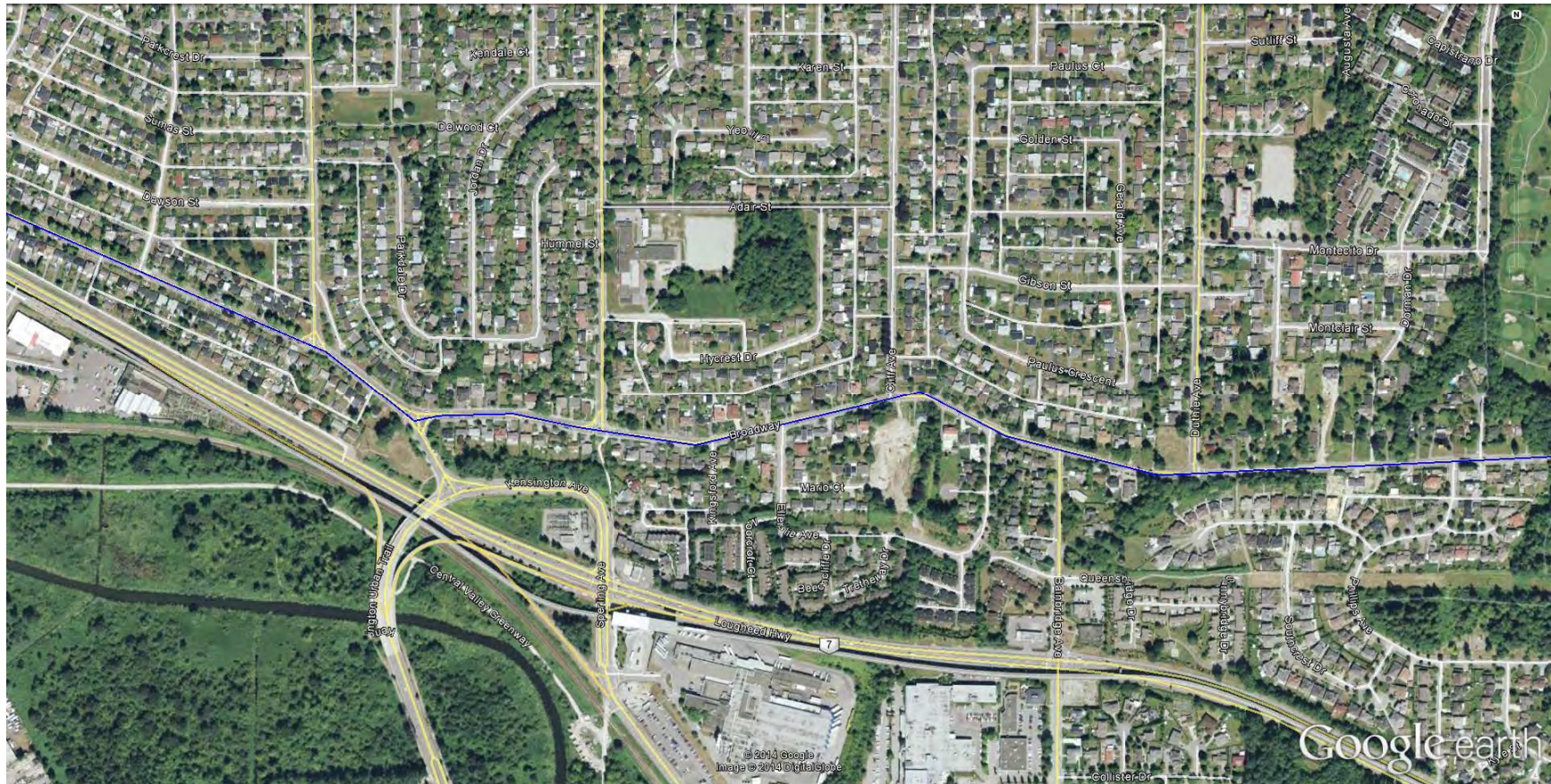
Preliminary Original Alignment – Section 2





Coquitlam IP Pipeline Project – Lougheed Highway Alignment Options Assessment

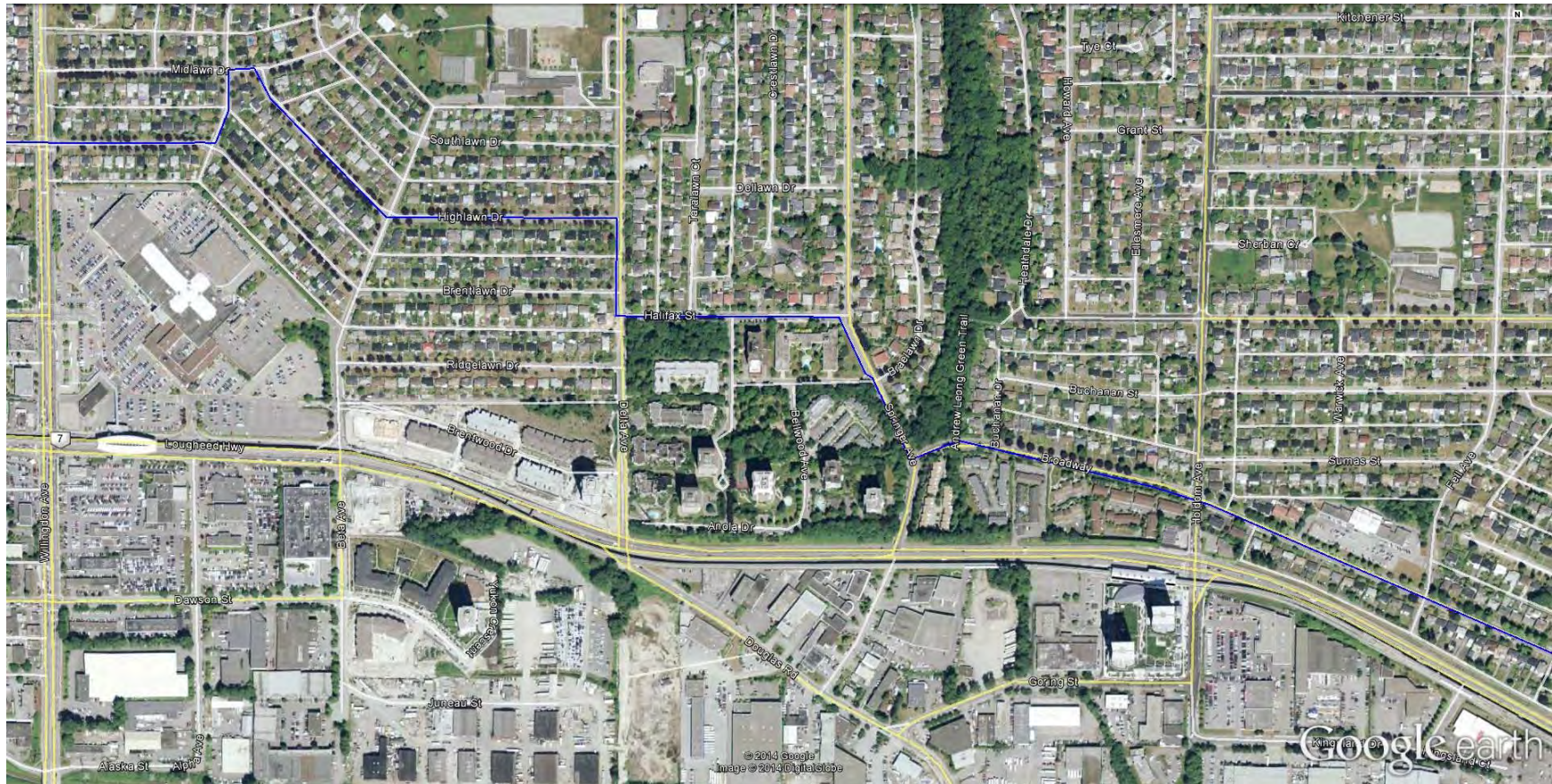
Preliminary Original Alignment – Section 3





Coquitlam IP Pipeline Project – Lougheed Highway Alignment Options Assessment

Preliminary Original Alignment – Section 4





Coquitlam IP Pipeline Project – Lougheed Highway Alignment Options Assessment

Preliminary Original Alignment – Section 5





Coquitlam IP Pipeline Project – Lougheed Highway Alignment Options Assessment

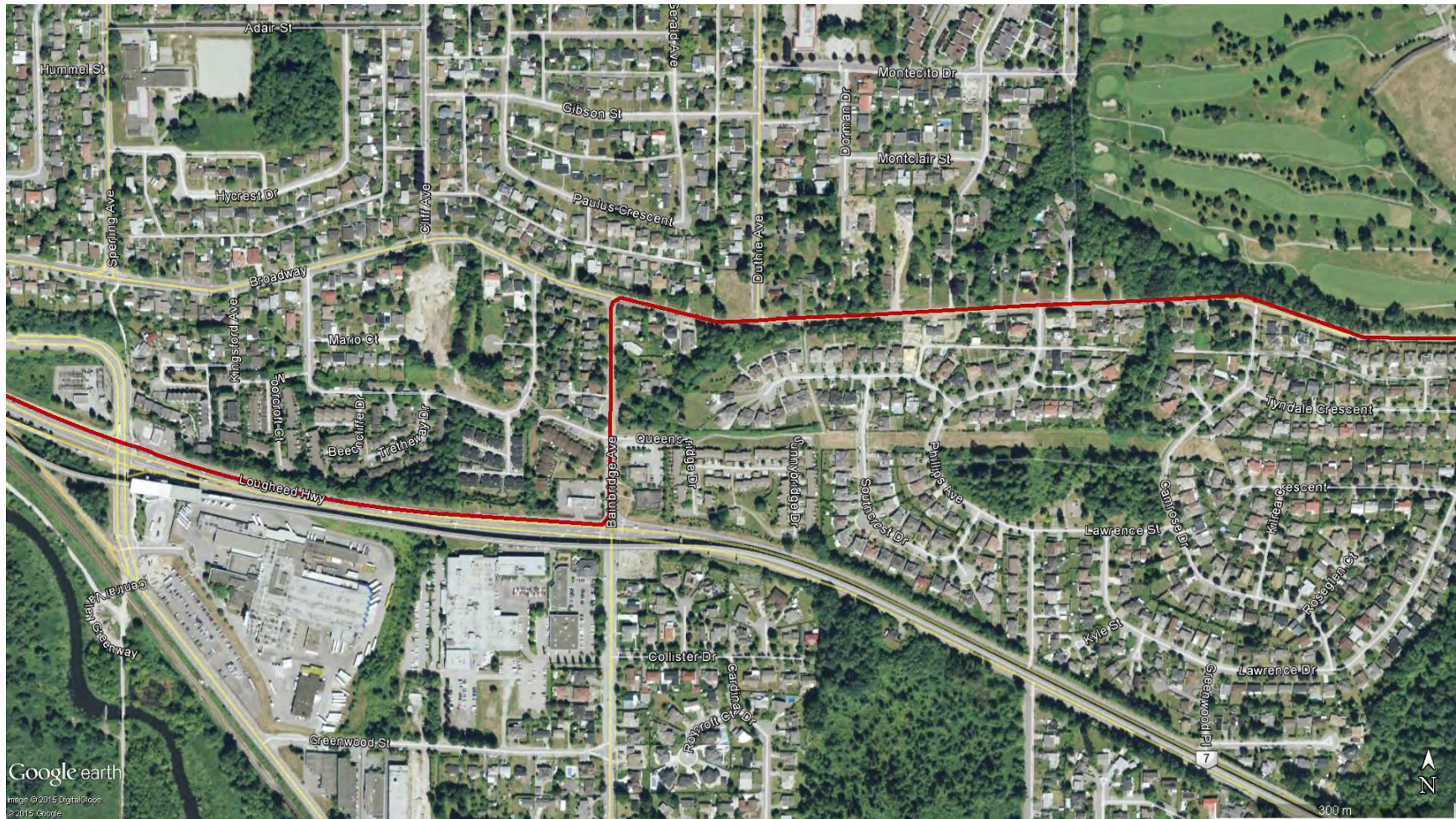
Appendix B – Lougheed Highway Alternative Alignment

Route Option A



Coquitlam IP Pipeline Project – Loughheed Highway Alignment Options Assessment

Route Option A Alignment – Section I





Coquitlam IP Pipeline Project – Lougheed Highway Alignment Options Assessment

Route Option A Alignment – Section II





Coquitlam IP Pipeline Project – Lougheed Highway Alignment Options Assessment

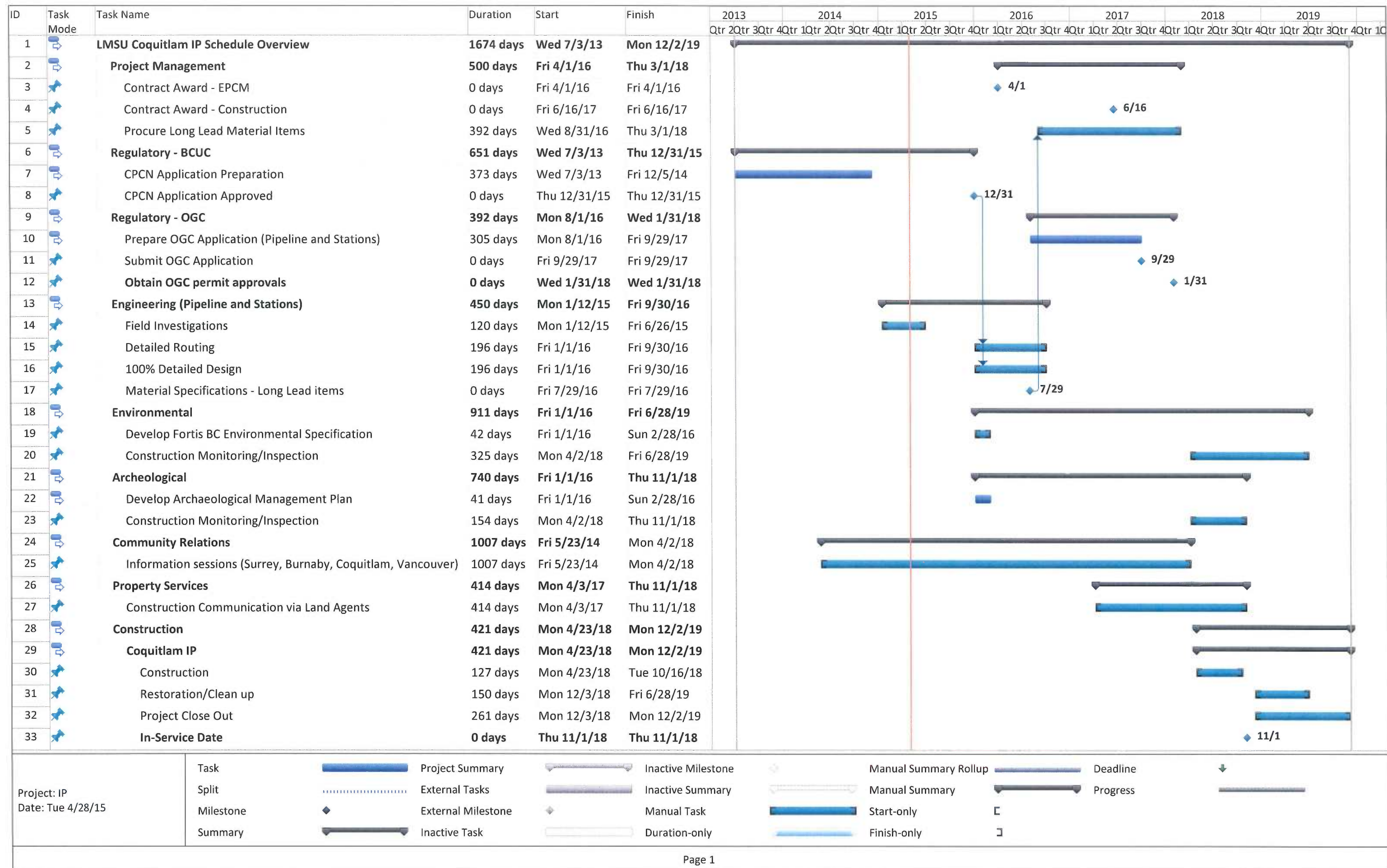
Route Option A Alignment – Section III



This aerial map shows a city area with a red line indicating a proposed route. The route starts on the left, runs horizontally across the top, then curves south and east, passing through a park area and ending near a highway interchange. The map includes labels for various streets such as Craveley St, E 1st Ave, E 2nd Ave, E 4th Ave, Loughheed Hwy, and others. A scale bar at the bottom right indicates 300 meters.

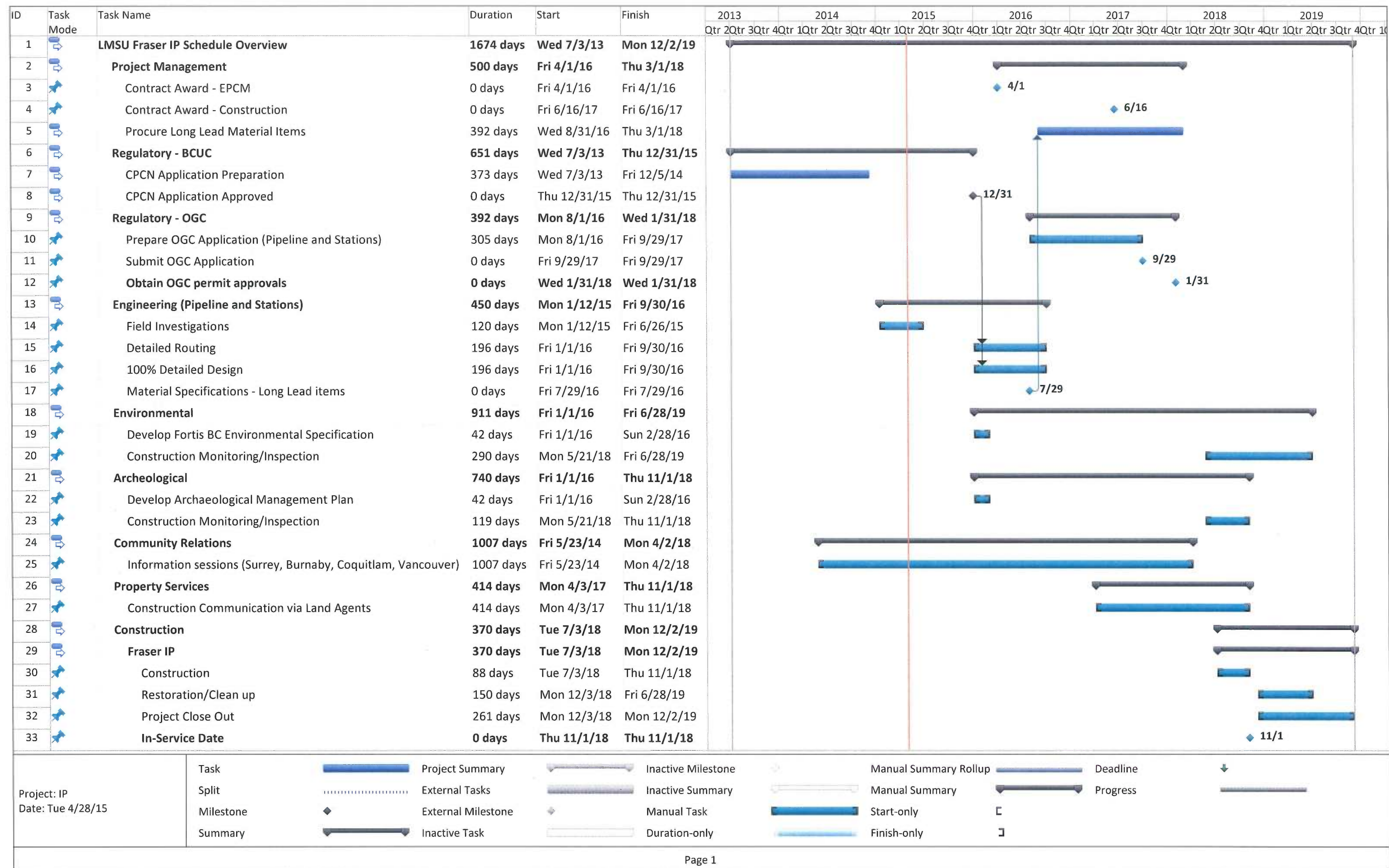
Appendix A-20-1 - Evidentiary Update April 2015

PROJECT SCHEDULE - COQUITLAM IP



Appendix A-20-2 - Evidentiary Update April 2015

PROJECT SCHEDULE - FRASER IP

Inactive MilestoneManual Summary RollupDeadline

Appendix A-23 - Evidentiary Update April 2015

BASIS OF ESTIMATE

FILED CONFIDENTIALLY

Appendix A-24 - Evidentiary Update April 2015

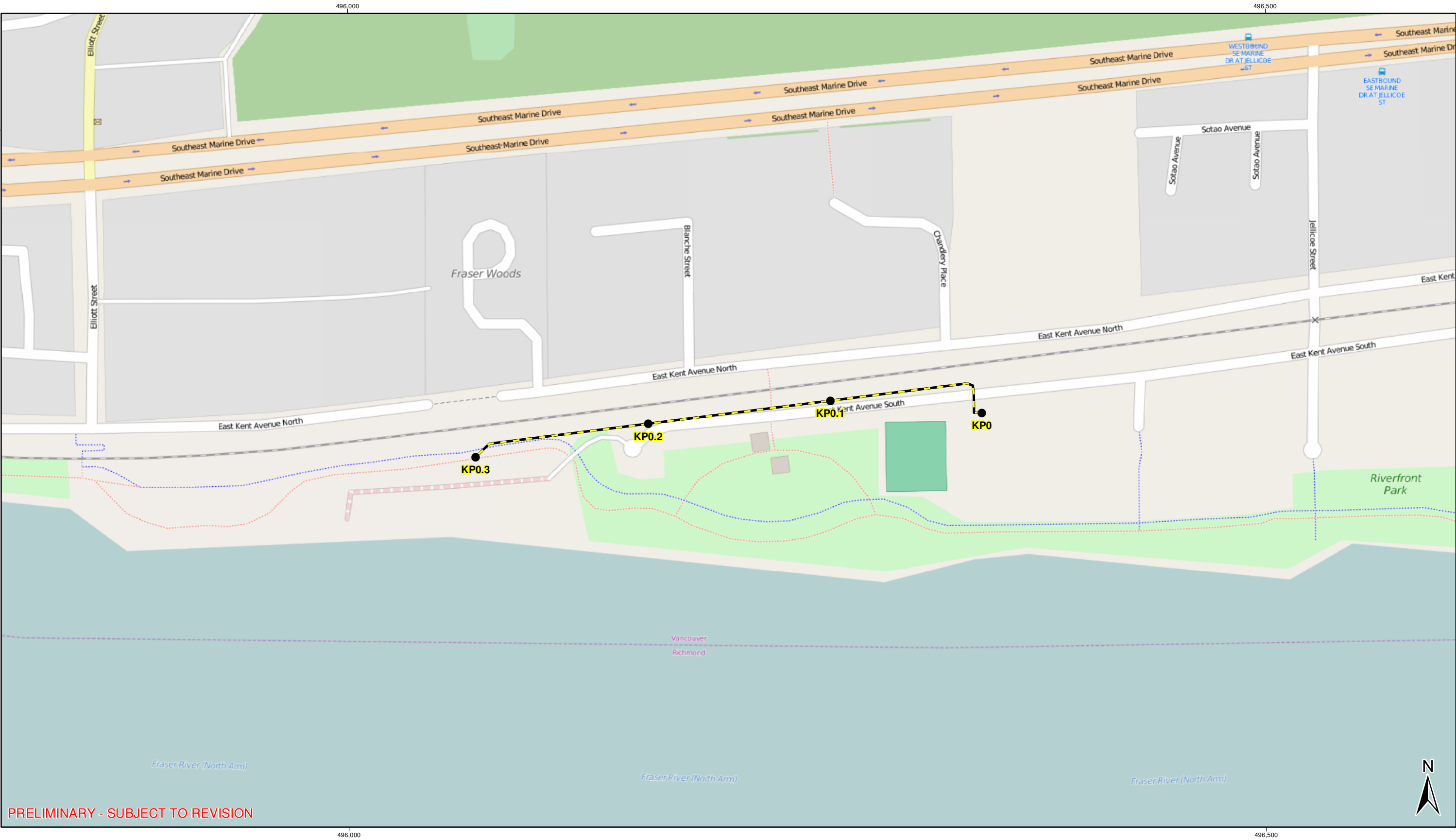
PIPELINE ESTIMATE

FILED CONFIDENTIALLY

Appendix A-29 - Evidentiary Update April 2015

FRASER GATE IP ROUTE SELECTION DETAILS MAP

U:\VVR\407071\00064_FBC_LMGUpgrade\10_Eng\16_Geomatics\figures_MXD\01_Main_Routing_Figures\2015-04-15_Fraser_Gate_CoverPage.mxd



PRELIMINARY - SUBJECT TO REVISION



FORTIS BC LMSU

NOTES:
- Proposed Metro IP Route Replacement Rev. C (February 28, 2014) is created by WorleyParsons Canada. Kilometre posts are derived using slack chainage.
- Vector data obtained from Greater Vancouver Area Municipalities, ICIS and from Fortis BC.
- Background Imagery provided by ESRI.

Produced by WorleyParsons Canada. The information used to create this product is based on the most current data available on the date of issue, and is considered reliable only at the scale at which the data was created and the scale at which the map was published. This drawing is prepared solely for the use of the contractual customer of WorleyParsons Calgary and WorleyParsons Calgary assumes no liability to any other party for any representations contained in these drawings. This map must be printed at full scale (100%) in order for the scale to remain correct.

DRAWN
KR

CHECK
JB

DESIGN
VI

APPR.

FORTIS BC LOWER MAINLAND NATURAL GAS SYSTEM UPGRADE (LMSU) PROJECT PROPOSED FRASER IP GAS LINE REPLACEMENT ROUTE MAP INDEX

PROJECTION	DATUM	CONTRACTOR NAME	MAP NUMBER	REV.
UTM 10N	NAD83	WORLEYPARSONS CANADA	03-008-0	3

SCALE	DATE	PROJECT NUMBER	ORIG. PAGE SIZE	
1:2,000	27/04/2015	407071-00064	11X17	




























Evidentiary Update April 2015















www.worleyparsons.com

B-MAP-L Version: A

Legend

-  Tee Junction
-  Gas Valve
-  Traffic Signal
-  Street Lights
-  Sanitary Cleanouts
-  Sanitary Pump Stations
-  Storm Intakes
-  Storm Cleanouts
-  Storm Manhole
-  Storm Catch Basin
-  Water Hydrant
-  Water Control Valve

-  BCHYDRO U.G. Transformer
-  BCHYDRO Manhole
-  BCHYDRO Power Pole
-  BCHYDRO Pull Box
-  BCHYDRO Service Box
-  TELUS Telecoms. Facility
-  TELUS Telecoms. Structure
-  SHAW Manhole
-  SHAW Pole
-  SHAW Telecoms. Facility
-  Communications Box
-  Communications Duct
-  Sanitary Capped Ends

-  Proposed Pipeline Route
-  Proposed Pipeline Route KP
-  Existing Fortis Pipeline
-  Gas Distribution Pipe
-  Sanitary Main
-  Storm Main
-  Water Mains
-  BCHYDRO U.G. Primary
-  BCHYDRO U.G. Secondary
-  BCHYDRO 230kv Line
-  BCHYDRO O/H Wire
-  SHAW Telecoms. U.G. Line
-  TELUS Cable (Wire) Line
-  Land Parcel

Legend reflects the layers shown on the IP Line permitting sheets. Not all layers are present on all sheets.

PRELIMINARY - SUBJECT TO REVISION




FORTIS BC LMSU

NOTES:

Produced by WorleyParsons Canada. The information used to create this product is based on the most current data available on the date of issue, and is considered reliable only at the scale at which the data was created and the scale at which the map was published. This drawing is prepared solely for the use of the contractual customer of WorleyParsons Canada and WorleyParsons Canada assumes no liability to any other party for any representations contained in these drawings. This map must be printed at full scale (100%) in order for the scale to remain correct.

- DRAWN
KR
- CHECK
JB
- DESIGN
VI
- APPR.

FORTIS BC LOWER MAINLAND GAS PIPELINE UPGRADE PROJECT
PROPOSED FRASER IP GAS LINE REPLACEMENT
MAP LEGEND

PROJECTION	DATUM	CONTRACTOR NAME		MAP NUMBER	REV.
NA	NA	WORLEYPARSONS CANADA		IP LEGEND	1
SCALE		DATE	PROJECT NUMBER	ORIG. PAGE SIZE	
NA		14 Nov 2014	407071-00064	11X17	
 WorleyParsons resources & energy					

Evidentiary Update April 2015

U:\YVR\407071\00064_FBC_LMGUpgrade\10_Eng\16_Geomatics\figures_MXD\01_Main_Routing_Figures\2015-04-10_Fraser_Gate_Route.mxd




PRELIMINARY - SUBJECT TO REVISION



FORTIS BC LMSU

NOTES:
- Proposed Fraser IP Route Replacement Rev. A (February 27, 2014) is created by WorleyParsons Canada. Kilometre posts are derived using slack chainage.
- Vector data obtained from Greater Vancouver Area Municipalities, ICIS and from Fortis BC.
- Background imagery provided by ESRI.

Produced by WorleyParsons Canada. The information used to create this product is based on the most current data available on the date of issue, and is considered reliable only at the scale at which the data was created and the scale at which the map was published. This drawing is prepared solely for the use of the contractual customer of WorleyParsons Calgary and WorleyParsons Calgary assumes no liability to any other party for any representations contained in these drawings. This map must be printed at full scale (100%) in order for the scale to remain correct.

DRAWN KR						FORTIS BC LOWER MAINLAND NATURAL GAS SYSTEM UPGRADE (LMSU) PROJECT PROPOSED FRASER IP GAS LINE REPLACEMENT ROUTE MAP					
CHECK JB		DESIGN VI		APPR.		PROJECTION UTM 10N	DATUM NAD83	CONTRACTOR NAME WORLEYPARSONS CANADA		MAP NUMBER 03-008-001	REV. 3
SCALE 1:1,000		DATE 24/04/2015		PROJECT NUMBER 407071-00064		ORIG. PAGE SIZE 11X17		 WorleyParsons resources & energy			

Evidentiary Update April 2015

www.worleyparsons.com

Appendix A-30 – Evidentiary Update April 2015

**GOLDER ASSOCIATED LTD. REPORT DATED APRIL 16, 2015
DEPTH TO NON-LIQUEFIED HARD GROUND – FRASER
GATE IP PIPELINE**

DATE April 16, 2015**REFERENCE No.** 07-1411-0027/5039**TO** Mujib Rahman, P.Eng.
Senior Integrity Engineer - Geotechnical, FortisBC**CC****FROM** Aran Thurairajah/Viji Fernando**EMAIL** Viji_Fernando@golder.com**DEPTH TO NON-LIQUEFIABLE HARD GROUND ALONG FRASER GATE IP PIPELINE, VANCOUVER, BC**

A geotechnical field investigation has been carried out along the Fraser Gate intermediate pressure (IP) pipeline that is being considered for seismic upgrade. It is assessed that the potential failure surfaces due to instability of the river bank comprising liquefiable soils located about 40 to 80 m from the pipeline would extend and pose threat to the pipeline under the 2,475-year design ground motions if the pipe is surrounded and underlain by soft and liquefiable soils. The purpose of the investigation is to establish the depth to non-liquefiable hard ground so that the extent of the pipeline that will be subject to significant lateral movements resulting from the instability of the river bank requiring replacement to meet the seismic performance requirements can be optimized.

This Technical Memorandum presents the results of the geotechnical investigation along with the extent of the pipeline being surrounded and underlain by non-liquefiable hard ground and not subjected to significant lateral movement due to instability of the river bank under the design ground motions.

1.0 GEOTECHNICAL FIELD INVESTIGATION

A geotechnical field investigation was carried out by Golder in two phases to obtain the subsurface conditions and to confirm the depths to hard ground along the pipeline. The first phase of the investigation was carried out inside Gladstone park area on March 20th, 2015 and the second phase was carried out on April 1st and 2nd, 2015.

Five auger holes (AH15-01 to AH15-05) were drilled in the vicinity of the existing Fraser IP pipeline inside Gladstone park premises during the first phase and nine auger holes (AH015-06 to AH15-14) were drilled further east from the parkland in the roadway along East Kent Avenue South during the second phase. The approximate locations of the auger holes put down along the pipeline are shown on Figure 1.

Golder retained Mud Bay Drilling Co. Ltd. from Surrey, BC for the first phase and Downwrite Drilling Ltd. from Chilliwack, BC was retained for the second phase of the investigation. Standard BC one call was placed and Ground Penetrating Rader technique was initially utilized to clear the auger hole locations for underground services. However, considering that the test holes were located about 2 m from the pipeline, the test holes were day-lighted to a depth of 1.5 m to 2 m below ground surface prior to drilling. We have also secured a permit from City of Vancouver to carry out drilling in the roadway.

Following completion of drilling, the auger holes were backfilled in accordance with BC Groundwater Protection Regulations. Pavement surface at the auger holes in the roadway was restored with hot mix asphalt in accordance with the Street Restoration Manual as per the City of Vancouver requirements. Golder retained

Golder Associates Ltd.

Suite 200 - 2920 Virtual Way, Vancouver, BC, V5M 0C4
Tel: +1 (604) 296 4200 Fax: +1 (604) 298 5253 www.golder.com

Golder Associates: Operations in Africa, Asia, Australasia, Europe, North America and South America

Golder, Golder Associates and the GA globe design are trademarks of Golder Associates Corporation.

Evidentiary Update April 2015

Monarch Paving Ltd. for the pavement restoration work. A traffic control plan, which was approved by City of Vancouver, was implemented during drilling in the roadway.

The investigation was carried out under the full-time inspection of a member of our geotechnical engineering staff who identified the auger hole locations in the field, logged the soil and groundwater conditions encountered, and collected soil samples for detailed examination. Detailed descriptions of the soil conditions encountered at the auger hole locations are presented in the record of auger hole logs included in Appendix A of this Memorandum.

2.0 SUBSURFACE AND GROUND WATER CONDITIONS

Based on the results of the geotechnical investigation, the subsurface conditions along the pipeline consist of fill followed by weak and highly compressible fibrous peat to silty clay deposits overlying loose to compact sandy silt and firm to stiff silty clay strata. The sandy silt and silty clay strata are underlain by compact to dense sand and gravel and dense to very dense gravelly silty sand.

The hard ground comprising compact to dense sand and gravel and dense to very dense gravelly silty sand was encountered at varying depths ranging from 1 m at the location where the pipeline crosses the rail tracks to 7.5 m at the east end of the pipeline as shown on Figure 1.

The road base along the East Kent Avenue South is about 1.8 m thick, consist of multiple layers of asphalt concrete pavements, and base and sub base material consist of compacted gravel, cobble, construction debris and boulders. It was observed that whenever there is multiple or thick pavement structure presence, depth to hard ground becomes deeper. This observation indicates the possibility of multiple overlay of pavement structure in the past to overcome the amount of settlement caused by relatively deep weak soil layers.

The groundwater level encountered during the investigation typically ranged from about 1.0 m to 1.6 m below the ground surface during investigation. At the time of drilling, groundwater levels were observed directly at the auger holes. The groundwater elevation is expected to vary with seasonal precipitation.

3.0 EXTENT OF "GOOD" GROUND CONDITIONS

Figure 1 illustrates the extent of the pipeline being surrounded and underlain by non-liquefiable hard ground based on the results of the investigation and this is referred to as "Good" ground conditions on Figure 1. It is noted that the extent of the "Good" ground conditions was established considering a typical pipe embedment depth of 1.5 m to 2 m.

4.0 CLOSURE

We trust that the contents of this Technical Memorandum meet your immediate requirements. If you have any questions or need further information, please do not hesitate to contact the undersigned.

GOLDER ASSOCIATES LTD.

ORIGINAL SIGNED

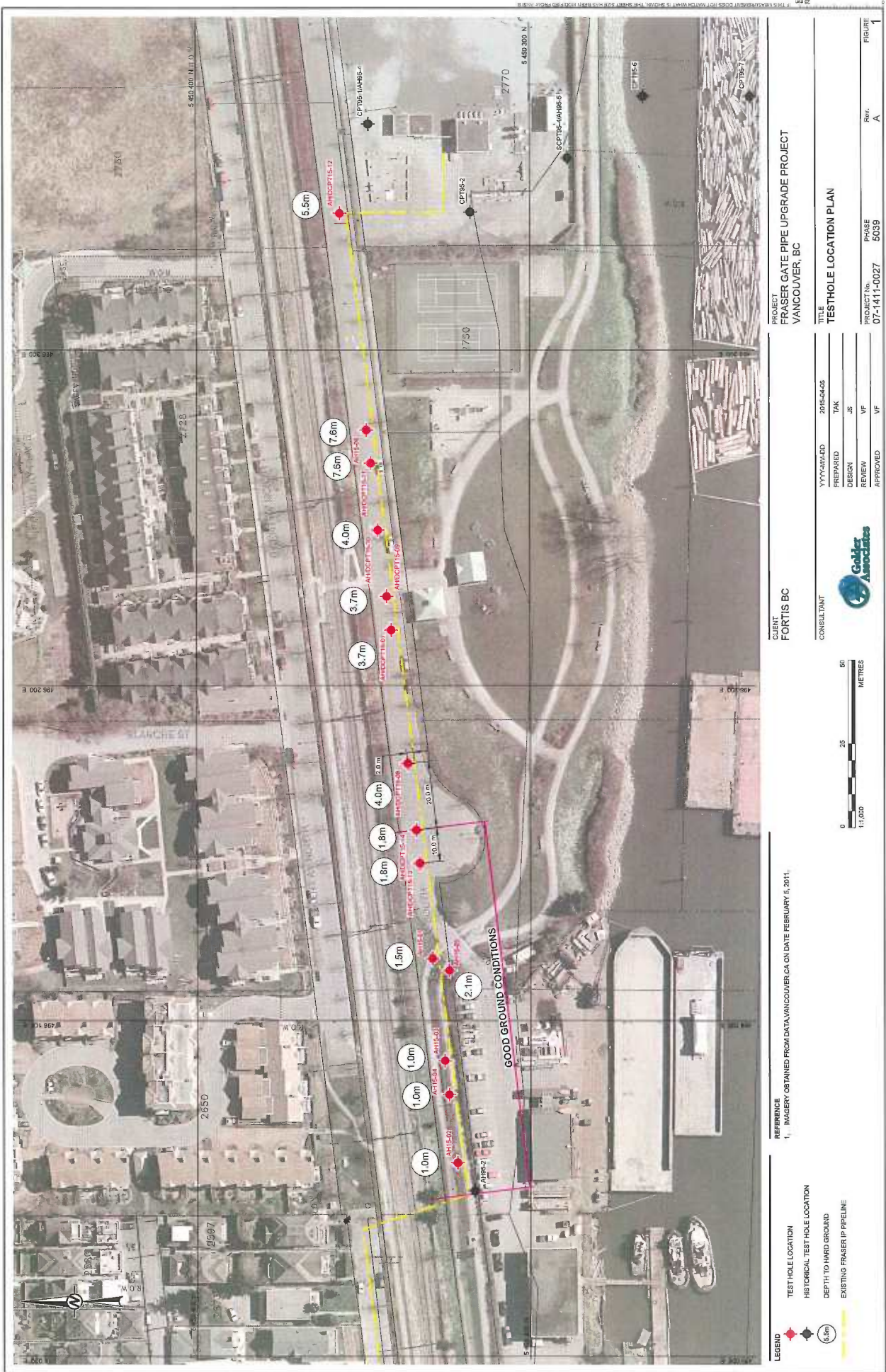
Aran Thurairajah, Ph.D., EIT.
Geotechnical Engineer
AT/VF/kn

Attachments: Figure 1: Testhole Location Plan
Appendix A – Record of Auger Hole Logs

o:\final\2007\1411\07-1411-0027\phase 5039\trm0416_15 depth-non-liqueifiablegrdfraserpipe.docx

ORIGINAL SIGNED

Viji Fernando, M.E.Sc., P.Eng.
Associate, Senior Geotechnical Engineer



APPENDIX A -
Record of Auger Hole Logs

PROJECT No.: 07-1411-0027 / 5039 / 1000

RECORD OF AUGERHOLE: AH15-01

SHEET 1 OF 1

CLIENT: Fortis BC

PROJECT: Fraser Gate Site Investigation

LOCATION: Gladstone Park, Vancouver

DRILLING DATE: March 20, 2015

DATUM: Ground

DRILLING CONTRACTOR: Badger Daylighting Inc. / Mud Bay Drilling Co. Ltd.

SAMPLER HAMMER, 140lbs.; DROP, 30in.

INCLINATION: -90°

DEPTH SCALE METRES	DRILLING RIG DRILLING METHOD	SOIL PROFILE		SAMPLES		DYNAMIC PENETRATION RESISTANCE, BLOWS/0.3m				HYDRAULIC CONDUCTIVITY, k, cm/s				ADDITIONAL LAB. TESTING	PIEZOMETER, STANDPIPE OR THERMISTOR INSTALLATION			
		DESCRIPTION	STRATA PLOT	ELEV. DEPTH (m)	NUMBER	TYPE	RECOVERY %	BLOWS/0.3m	SHEAR STRENGTH				WATER CONTENT PERCENT					
									20	40	60	80	10 ⁻⁶			10 ⁻⁵	10 ⁻⁴	10 ⁻³
0	Hydrovac Vacuumed	Ground Surface		0.00														
1		FILL - (SM) gravelly SILTY SAND, gravel fine to medium; brown to grey; moist, loose to compact.			1	GS												
2		- cobbles encountered at 1.2 m depth. (SM/GW) SILTY SAND and GRAVEL, sub-rounded gravel; brown; wet, compact. - dense from 1.5 m depth. - becomes grey at 1.7 m depth.		1.37	2	GS												
3	Track Mounted Auger Drill Solid Stem Auger																	
3		End of Augerhole.		3.05														
4																		
5																		
6																		
7																		
8																		
9																		
10																		

DEPTH SCALE

1 : 50



SOIL CLASSIFICATION SYSTEM: GACS

LOGGED: JS

CHECKED: AT

REV:

0

Evidentiary Update April 2015

PROJECT No.: 07-1411-0027 / 5039 / 1000

CLIENT: Fortis BC

PROJECT: Fraser Gate Site Investigation

LOCATION: Gladstone Park, Vancouver

RECORD OF AUGERHOLE: AH15-02

SHEET 1 OF 1

DATUM: Ground

DRILLING DATE: March 20, 2015

DRILLING CONTRACTOR: Badger Daylighting Inc. / Mud Bay Drilling Co. Ltd.

SAMPLER HAMMER, 140lbs., DROP, 30in.

INCLINATION: -90°

DEPTH SCALE METRES	DRILLING RIG DRILLING METHOD	SOIL PROFILE		SAMPLES			DYNAMIC PENETRATION RESISTANCE, BLOWS/0.3m				HYDRAULIC CONDUCTIVITY, k, cm/s				ADDITIONAL LAB. TESTING	PIEZOMETER, STANDPIPE OR THERMISTOR INSTALLATION		
		DESCRIPTION	STRATA PLOT	ELEV. DEPTH (m)	NUMBER	TYPE	RECOVERY %	BLOWS/0.3m	SHEAR STRENGTH				WATER CONTENT PERCENT					
									nat V. σ_v	rem V. σ_v	Q - σ_v	U - σ_v	Pocket Pen - σ_v	Wp			W	WL
								20	40	60	80							
0	Track Mounted Auger Drill Hydrovac Solid Stem Auger	Ground Surface		0.00														
		FILL - (SW/GW) SAND and GRAVEL, some silt; grey; moist, compact.		0.38														
		(SM/GW) SILTY SAND and GRAVEL, sub-rounded gravel; brown, with cobbles; moist, compact.		0.70														
1		(SM/GW) SILTY SAND and GRAVEL, sub-rounded gravel; grey, with cobbles; moist to wet, compact. - dense from 1.0 m depth.			1	AS												
					2	AS												
		End of Augerhole.		1.52														
2																		
3																		
4																		
5																		
6																		
7																		
8																		
9																		
10																		

DEPTH SCALE

1 : 50



SOIL CLASSIFICATION SYSTEM: GACS

LOGGED: JS

CHECKED: AT

REV:

0

Evidentiary Update April 2015

PROJECT No.: 07-1411-0027 / 5039 / 1000

CLIENT: Fortis BC

PROJECT: Fraser Gate Site Investigation

LOCATION: Gladstone Park, Vancouver

RECORD OF AUGERHOLE: AH15-03

SHEET 1 OF 1

DATUM: Ground

DRILLING DATE: March 20, 2015

DRILLING CONTRACTOR: Badger Daylighting Inc.

INCLINATION: -90°

DEPTH SCALE METRES	DRILLING RIG DRILLING METHOD	SOIL PROFILE		SAMPLES		DYNAMIC PENETRATION RESISTANCE, BLOWS/0.3m		HYDRAULIC CONDUCTIVITY, k, cm/s		PIEZOMETER, STANDPIPE OR THERMISTOR INSTALLATION	
		DESCRIPTION	STRATA PLOT	ELEV. DEPTH (m)	NUMBER	TYPE	RECOVERY %	BLOWS/0.3m	SHEAR STRENGTH Cu, kPa		WATER CONTENT PERCENT Wp
0	Hydrovac Vacuumed	Ground Surface		0.00							
		FILL - (SW/GW) SAND and GRAVEL, some silt; grey; moist, loose to compact.		0.30							
		(SM/GW) SILTY SAND and GRAVEL; brown, moist, compact. - becomes grey from 0.7 m depth. - dense from 1.0 m depth.		1	AS						
1		End of Augerhole.		1.07						Water level observed in open hole during drilling	
2											
3											
4											
5											
6											
7											
8											
9											
10											

DEPTH SCALE

1 : 50



SOIL CLASSIFICATION SYSTEM: GACS

LOGGED: JS

CHECKED: AT

REV:

0

Evidentiary Update April 2015

PROJECT No.: 07-1411-0027 / 5039 / 1000

CLIENT: Fortis BC

PROJECT: Fraser Gate Site Investigation

LOCATION: Gladstone Park, Vancouver

RECORD OF AUGERHOLE: AH15-04

SHEET 1 OF 1

DATUM: Ground

DRILLING DATE: March 20, 2015

DRILLING CONTRACTOR: Mud Bay Drilling Co. Ltd.

SAMPLER HAMMER: 140lbs.; DROP: 30in.

INCLINATION: -90°

DEPTH SCALE METRES	DRILLING RIG DRILLING METHOD	SOIL PROFILE		SAMPLES			DYNAMIC PENETRATION RESISTANCE, BLOWS/0.3m				HYDRAULIC CONDUCTIVITY, k, cm/s				PIEZOMETER, STANDPIPE OR THERMISTOR INSTALLATION		
		DESCRIPTION	STRATA PLOT	ELEV. DEPTH (m)	NUMBER	TYPE	RECOVERY %	BLOWS/0.3m	SHEAR STRENGTH				WATER CONTENT PERCENT				
									20	40	60	80	10 ⁻⁶	10 ⁻⁵		10 ⁻⁴	10 ⁻³
0	Track Mounted Auger Drill Solid Stem Auger	Ground Surface		0.00													
		FILL - (SW/GW) SAND and GRAVEL; grey; moist; loose to compact.			1	AS											
1		(SM/GW) SILTY SAND and GRAVEL; sub-angular to sub-rounded gravel; grey; moist to wet, compact. - dense from 1.0 m depth.		0.61		2	AS										
1.52		End of Augerhole.															
2																	
3																	
4																	
5																	
6																	
7																	
8																	
9																	
10																	

DEPTH SCALE

1 : 50



SOIL CLASSIFICATION SYSTEM: GACS

LOGGED: JS

CHECKED: AT

REV:

0

Evidentiary Update April 2015

PROJECT No.: 07-1411-0027 / 5039 / 1000

RECORD OF AUGERHOLE: AH15-05

SHEET 1 OF 1

CLIENT: Fortis BC

DATUM: Ground

PROJECT: Fraser Gate Site Investigation

DRILLING DATE: March 20, 2015

LOCATION: Gladstone Park, Vancouver

DRILLING CONTRACTOR: Badger Daylighting Inc. / Mud Bay Drilling Co. Ltd.

SAMPLER HAMMER, 140lbs.; DROP, 30in.

INCLINATION: -90°

DEPTH SCALE METRES	DRILLING RIG DRILLING METHOD	SOIL PROFILE		SAMPLES			DYNAMIC PENETRATION RESISTANCE, BLOWS/0.3m				HYDRAULIC CONDUCTIVITY, k, cm/s				ADDITIONAL LAB. TESTING	PIEZOMETER, STANDPIPE OR THERMISTOR INSTALLATION		
		DESCRIPTION	STRATA PLOT	ELEV. DEPTH (m)	NUMBER	TYPE	RECOVERY %	BLOWS/0.3m	SHEAR STRENGTH nat V. + Q - ● Cu, kPa rem V. ⊕ U - ○ Pocket Pen - ■				WATER CONTENT PERCENT Wp ----- W NP - Non-Plastic					
									20	40	60	80	10 ⁻⁶	10 ⁻⁵			10 ⁻⁴	10 ⁻³
0		Ground Surface		0.00														
1	Hydrovac Vacuumed	FILL - (SM/GW) SILTY SAND and GRAVEL; grey, with cobbles; moist, loose to compact.																
2					1	GS												
3	Track Mounted Auger Drill Solid Stem Auger	(SM/GW) SILTY SAND and GRAVEL, sub-rounded gravel; light brown; wet, dense. - become grey from 3.0 m depth.		2.13		2	AS											
4						3	AS											
5						4	AS											
6						5	AS											
7		End of Augerhole.		4.57														
8																		
9																		
10																		

DEPTH SCALE

1 : 50



SOIL CLASSIFICATION SYSTEM: GACS

LOGGED: JS

CHECKED: AT

REV:

0

PROJECT No.: 07-1411-0027 / 5039 / 1000

CLIENT: Fortis BC

PROJECT: Fraser Gate Site Investigation

LOCATION: E. Kent Ave. South, Vancouver

RECORD OF AUGERHOLE: AH15-06

SHEET 1 OF 1

DATUM: Ground

DRILLING DATE: April 1, 2015

DRILLING CONTRACTOR: Badger Daylighting Inc. / Downrite Drilling Ltd.

SAMPLER HAMMER, 140lbs.; DROP, 30in.

INCLINATION: -90°

DEPTH SCALE METRES	DRILLING RIG DRILLING METHOD	SOIL PROFILE		SAMPLES		DYNAMIC PENETRATION RESISTANCE, BLOWS/0.3m				HYDRAULIC CONDUCTIVITY, k, cm/s				ADDITIONAL LAB. TESTING	PIEZOMETER, STANDPIPE OR THERMISTOR INSTALLATION			
		DESCRIPTION	STRATA PLOT	ELEV. DEPTH (m)	NUMBER	TYPE	RECOVERY %	BLOWS/0.3m	SHEAR STRENGTH nat V. + Q - ● rem V. ⊕ U - ○ Pocket Pen - ■				WATER CONTENT PERCENT Wp ———— W ———— WI NP - Non-Plastic					
									20	40	60	80	10 ⁻⁶			10 ⁻⁵	10 ⁻⁴	10 ⁻³
0	Hydrovac Vacuumed	Ground Surface		0.00														
		ASPHALT		0.20														
		FILL - (SW/GW) SAND and GRAVEL, grey, with cobbles; dry to moist, compact.		0.53														
		ASPHALT		0.76														
		FILL - (SW/GW) SAND and GRAVEL, grey, with cobbles; dry to moist, compact.			1	AS												
1		ASPHALT																
		FILL - (SW/GW) SAND and GRAVEL, with cobbles; grey, dry to moist, compact.																
2	Truck Mounted Auger Drill Solid Stem Auger	ASPHALT																
		FILL - (SW/GW) SAND and GRAVEL, with cobbles; grey, dry to moist, compact.																
		Fibrous organics, brown, wet, very soft to soft.		1.83	2	AS												
		(CI) SILTY CLAY with organics; grey; cohesive, w>PL, soft to firm.		1.98														
					3	AS												
3																		
			- 5 cm thick sand pocket at 3.35 m depth.			4	AS											
			(SP/GW) SAND and GRAVEL, medium to coarse sand, fine to coarse gravel, some silt; grey, with cobbles; wet, compact to dense.		3.51													
4																		
5		(PT/CI) Fibrous PEAT to SILTY CLAY, with organics; brown to grey, sand pockets 2.0 cm to 5.0 cm thick; cohesive, w>PL, soft to very soft.		4.57														
					6	AS												
6		(SP/GW) SAND and GRAVEL, medium to coarse sand, fine to coarse gravel; wet, compact to dense.		6.10														
7																		
		- fibrous PEAT at 7.0 m depth.			7	AS												
8																		
		INFERRED - (SM) gravelly SILTY SAND at 7.62 m depth. (TILL-LIKE) - no recovery		7.62														
		End of Augerhole.		8.23														
9																		
10																		

DEPTH SCALE

1 : 50

<Water level
observed in
open hole
during drilling

DEPTH SCALE

1 : 50



SOIL CLASSIFICATION SYSTEM: GACS

LOGGED: JS

CHECKED: AT

REV:

0

Evidentiary Update April 2015

PROJECT No.: 07-1411-0027 / 5039 / 1000

CLIENT: Fortis BC
PROJECT: Fraser Gate Site Investigation
LOCATION: E. Kent Ave. South, Vancouver

RECORD OF AUGERHOLE: AH/DCPT15-07

SHEET 1 OF 1


DATUM: Ground

DRILLING DATE: April 1, 2015

DRILLING CONTRACTOR: Badger Daylighting Inc. / Downrite Drilling Ltd.

SAMPLER HAMMER, 140lbs.; DROP, 30in.

INCLINATION: -90°



DEPTH SCALE

1 : 50



SOIL CLASSIFICATION SYSTEM: GACS

LOGGED: JS

CHECKED: AT

REV:

0

Evidentiary Update April 2015

PROJECT No.: 07-1411-0027 / 5039 / 1000

CLIENT: Fortis BC
PROJECT: Fraser Gate Site Investigation
LOCATION: E. Kent Ave. South, Vancouver

RECORD OF AUGERHOLE: AH/DCPT15-08

SHEET 1 OF 1


DATUM: Ground

DRILLING DATE: April 1, 2015

DRILLING CONTRACTOR: Badger Daylighting Inc. / Downrite Drilling Ltd.

SAMPLER HAMMER, 140lbs.; DROP, 30in.

INCLINATION: -90°



DEPTH SCALE

1 : 50



SOIL CLASSIFICATION SYSTEM: GACS

LOGGED: JS

CHECKED: AT

REV:

0

Evidentiary Update April 2015

PROJECT No.: 07-1411-0027 / 5039 / 1000

RECORD OF AUGERHOLE: AH/DCPT15-09

SHEET 1 OF 1

CLIENT: Fortis BC

PROJECT: Fraser Gate Site Investigation

LOCATION: E. Kent Ave. South, Vancouver


DRILLING DATE: April 1, 2015

DATUM: Ground

DRILLING CONTRACTOR: Badger Daylighting Inc. / Downrite Drilling Ltd.

SAMPLER HAMMER, 140lbs.; DROP, 30in.

INCLINATION: -90°



DEPTH SCALE

1 : 50



SOIL CLASSIFICATION SYSTEM: GACS

LOGGED: JS

CHECKED: AT

REV:

0

Evidentiary Update April 2015

PROJECT No.: 07-1411-0027 / 5039 / 1000

CLIENT: Fortis BC
PROJECT: Fraser Gate Site Investigation
LOCATION: E. Kent Ave. South, Vancouver

RECORD OF AUGERHOLE: AH/DCPT15-10

SHEET 1 OF 1


DATUM: Ground

DRILLING DATE: April 1, 2015

DRILLING CONTRACTOR: Badger Daylighting Inc. / Downrite Drilling Ltd.

SAMPLER HAMMER, 140lbs.; DROP, 30in.

INCLINATION: -90°



DEPTH SCALE

1 : 50



SOIL CLASSIFICATION SYSTEM: GACS

LOGGED: JS

CHECKED: AT

REV:

0

Evidentiary Update April 2015

PROJECT No.: 07-1411-0027 / 5039 / 1000

CLIENT: Forlis BC
PROJECT: Fraser Gate Site Investigation
LOCATION: E, Kent Ave, South, Vancouver

RECORD OF AUGERHOLE: AH/DCPT15-11

SHEET 1 OF 1


DATUM: Ground

DRILLING DATE: April 2, 2015

DRILLING CONTRACTOR: Badger Daylighting Inc. / Downrite Drilling Ltd.

SAMPLER HAMMER, 140lbs.; DROP, 30in.

INCLINATION: -90°



DEPTH SCALE

1 : 50



SOIL CLASSIFICATION SYSTEM: GACS

LOGGED: JS

CHECKED: AT

REV:

0

Evidentiary Update April 2015

PROJECT No.: 07-1411-0027 / 5039 / 1000

CLIENT: Fortis BC
PROJECT: Fraser Gate Site Investigation
LOCATION: E. Kent Ave. South, Vancouver

RECORD OF AUGERHOLE: AH/DCPT15-12

SHEET 1 OF 1


DATUM: Ground

DRILLING DATE: April 2, 2015

DRILLING CONTRACTOR: Badger Daylighting Inc. / Downrite Drilling Ltd.

SAMPLER HAMMER, 140lbs.; DROP, 30in.

INCLINATION: -90°

Water level
observed in
open hole
during drilling

DEPTH SCALE

1 : 50



SOIL CLASSIFICATION SYS: EM: GACS

LOGGED: JS

CHECKED: AT

REV:

0

Evidentiary Update April 2015

PROJECT No.: 07-1411-0027 / 5039 / 1000

RECORD OF AUGERHOLE: AH/DCPT15-13

SHEET 1 OF 1

CLIENT: Fortis BC

PROJECT: Fraser Gate Site Investigation

LOCATION: E. Kent Ave. South, Vancouver

DRILLING DATE: April 2, 2015

DRILLING CONTRACTOR: Badger Daylighting Inc. / Downrite Drilling Ltd.

SAMPLER HAMMER, 140lbs.; DROP, 30in.

INCLINATION: -90°

DEPTH SCALE METRES	DRILLING RIG DRILLING METHOD	SOIL PROFILE		SAMPLES				DYNAMIC PENETRATION RESISTANCE, BLOWS/0.3m		HYDRAULIC CONDUCTIVITY, k, cm/s		ADDITIONAL LAB TESTING	PIEZOMETER, STANDPIPE OR THERMISTOR INSTALLATION	
		DESCRIPTION	STRATA PLOT	ELEV. DEPTH (m)	NUMBER	TYPE	RECOVERY %	BLOWS/0.3m	SHEAR STRENGTH		WATER CONTENT PERCENT			
									Cu, kPa	nat V. + rem V. U - Pocket Pen -	10 ⁻⁶ 10 ⁻⁵ 10 ⁻⁴ 10 ⁻³			Wp W WI
0	Hydrovac Vacuumed	Ground Surface ASPHALT		0.00									Water level observed in open hole during drilling	
		FILL - (SM/GW) SILTY SAND and GRAVEL; grey, with cobbles, with construction debris; dry to moist, compact to dense.		0.20										
1														
2	Truck Mounted Auger Drill Solid Stem Auger	(SM) gravelly SILTY SAND, sub-rounded to sub-angular gravel; brown; wet, very dense. (TILL-LIKE)		1.83										
3														
4														
		(SM) SILTY SAND, some gravel, sub-rounded; grey; wet, very dense. (TILL-LIKE)		3.66										
5		End of Augerhole.		4.88										
6														
7														
8														
9														
10														

Water level
observed in
open hole
during drilling

DEPTH SCALE

1 : 50



SOIL CLASSIFICATION SYSTEM: GACS

LOGGED: AT

CHECKED: AT

REV:

0

Evidentiary Update April 2015

PROJECT No.: 07-1411-0027 / 5039 / 1000

CLIENT: Fortis BC

PROJECT: Fraser Gate Site Investigation

LOCATION: E. Kent Ave. South, Vancouver

RECORD OF AUGERHOLE: AH/DCPT15-14

SHEET 1 OF 1


DATUM: Ground

DRILLING DATE: April 2, 2015

DRILLING CONTRACTOR: Badger Daylighting Inc. / Downrite Drilling Ltd.

SAMPLER HAMMER, 140lbs.; DROP, 30in.

INCLINATION: -90°



DEPTH SCALE

1 : 50



SOIL CLASSIFICATION SYSTEM: GACS

LOGGED: AT

CHECKED: AT

REV:

0

Evidentiary Update April 2015

Appendix B-1 - Evidentiary Update April 2015
ENVIRONMENTAL OVERVIEW ASSESSMENT



DILLON
CONSULTING

FortisBC Energy Inc. – Lower Mainland Natural Gas System Upgrades

Lougheed Highway Route Assessment

Executive Summary

FortisBC Energy Inc. (FEI) is proposing to upgrade the existing intermediate pressure natural gas pipeline between Burnaby and Vancouver as part of FortisBC's long-term infrastructure plan for the Greater Vancouver Area. Dillon Consulting Limited (Dillon) was retained by FortisBC to undertake a high level, environmental and land use scoping assessment of two potential re-route options along Lougheed Highway. The two Lougheed re-route options are as follows:

- Option A - from Bainbridge Avenue to Graveley Street (approximately 4,900 m)
- Option B - from Bainbridge Avenue to First Avenue (approximately 6,000 m).

This report was prepared to support FEI's application for a Certificate of Public Convenience and Necessity (CPCN) for the Project. More specifically, the purpose/scope of this high level environmental and land use assessment was to identify:

- Potential environmental and/or land use resources/constraints within or adjacent to the proposed pipeline alignments;
- Potential environmental or land use risks associated with the project; and
- Mitigation measures that should be utilized for environmental protection.

The Lougheed alignments are located in an urban environment and follow existing roadways (primarily the Lougheed Highway). General land use areas surrounding the potential routes include: industrial; commercial; public and institutional (includes parks, cemeteries, community institutions, etc.); residential (includes high-rise apartments, townhouses and low-rise apartments, and single and two family homes); open and undeveloped land (active and vacant); and recreation and protected natural areas.

Aquatic and terrestrial natural environment features were assessed along each of the re-route options. A field assessment was also completed to confirm potential aquatic and/or terrestrial site constraints. The evaluation of aquatic resources included watercourses and waterbodies, riparian vegetation, and fish presence. The aquatic assessment noted twelve (12) watercourses along the Lougheed alignments consisting of two (2) Class-A (fish bearing) and ten (10) Class-B (non-fish bearing, but providing food and nutrients) watercourses. The twelve watercourses included six (6) roadside ditches that parallel the Lougheed Highway.

The evaluation of terrestrial resources included parks, conservation areas, green space, as well as plant and wildlife records (including species-at-risk). Terrestrial resources are generally limited along the Lougheed re-route options as the area is highly developed for residential and commercial purposes. Two parks (Willingdon Heights Park and the Still Creek Conservation Area) and a cemetery were identified within 100 m of the proposed Lougheed alignments. Seven (7) species have the potential to occur within or adjacent to the study areas.

Given the urban landscape along the Lougheed routes, various potential sources of contamination were recorded along each of the alignments. These areas have the capacity to contaminate soils and groundwater in the project areas. A total of twenty three (23) Areas of Potential Environmental Concern (APECs) and related environmental risks and liabilities were identified along the two Lougheed Highway re-route options.

The following recommendations are based on historical land use, site activities and the distance to pipeline alignments:

- For all low risk areas (APECs with Low classification), Dillon recommends that any contamination be managed during construction; and
- For medium – high risk areas (APECs with MH classification), Dillon recommends conducting a subsurface soil and groundwater investigation to better define the associated risks.

The assessment also evaluated potential environmental effects and noted that impacts could potentially occur during both the site preparation and construction phases of the Project. Project activities that would be expected to occur include the establishment of equipment and material laydown areas; site preparation, hydrostatic testing, pipeline construction, water management, and site restoration. Operational activities are not expected to result in impacts to aquatic or terrestrial resources.

Based on the proposed alignments and current understanding of proposed construction methods, it is expected that potential environmental impacts associated with the projects can be avoided or mitigated by following applicable provincial and federal guidelines and through the application of standard best management practices and mitigation measures. It is also expected that construction along the Lougheed alignments could be completed without a requirement for instream work; however should instream work be required appropriate environmental regulatory permits, licenses and approvals would be required. Overall, given that installation of the pipeline is proposed entirely within roadways, there is a low to moderate potential for adverse impacts to occur to the natural environment.

Table of Contents

Acronyms and Abbreviations

Executive Summary

1.0	Introduction	1
1.1	Project Scope and Area.....	2
1.2	Methods.....	2
1.2.1	Land Use	3
1.2.2	Soils and Surficial Geology	3
1.2.3	Contaminated Sites.....	3
1.2.4	Natural Environment	5
1.2.5	Species at Risk.....	6
2.0	Environmental Overview	8
2.1	Current Land Use	8
2.2	Soils and Surficial Geology.....	9
2.2.1	Soils	9
2.2.2	Surficial Geology	9
2.2.3	Contaminated Sites.....	9
2.2.4	Aquatic Resources	15
2.2.5	Terrestrial Resources.....	32
2.2.6	Species at Risk.....	33
3.0	Regulatory Overview	36
3.1	<i>Fisheries Act</i>	36
3.2	<i>Species at Risk Act</i>	36
3.3	<i>Migratory Birds Convention Act</i>	38
3.4	<i>BC Environmental Management Act</i>	38
3.4.1	Contaminated Sites Regulation	39
3.5	<i>BC Water Act</i>	39
3.6	<i>BC Wildlife Act</i>	40
3.7	Municipal By-Laws.....	40
3.7.1	City of Vancouver Street Tree By-Law	40

3.7.2	City of Burnaby Tree By-Law	40
3.7.3	City of Burnaby Soil Removal Regulation By-Law, 1961	40
3.7.4	City of Burnaby Watercourse By-Law, 1988	41
4.0	Environmental Risks, Effects, and Proposed Mitigation Measures	42
4.1	Project Interaction with the Environment	42
4.2	Project Risk Assessment	43
4.2.1	Contaminated Sites	43
4.2.2	Water Quality and Quantity Management	52
4.2.3	Fish and Wildlife Protection	53
4.2.4	Environmental Permitting and Approvals	54
4.2.5	Anticipated Environmental Effects and Recommended BMPs	55
5.0	Summary	58
6.0	References	60

Tables

Table 1:	Records and Resources Searched and Analysed	3
Table 2:	Watercourse Classification and Descriptions	5
Table 3:	Summary of APECs – Re-route Option A	10
Table 4:	Summary of APECs – Re-route Option B	13
Table 5:	Watercourses Identified Within 100 m of Lougheed Options	15
Table 6:	Parks Identified Within 100 m of the Study Area	33
Table 7:	Species-at-risk with the Potential to occur within the re- route area study options	34
Table 8:	Project Environmental Interaction Matrix	42
Table 9:	Risk Analysis of Contaminated Sites Along Re-Route Option A	44
Table 10:	Risk Analysis of Contaminated Sites Along Re-Route Option B	47
Table 11:	Details of Proposed Soil and Groundwater investigation – Option A	50
Table 12:	Details of Proposed Soil and Groundwater investigation – Option B	51

Table 13:	Watercourse Crossings and Proposed Pipeline Installation Methods.....	53
Table 14:	Potential Permitting and Approvals Required for the Project	55
Table 15:	Potential Effects, BMPs and the Significance of Residual Effects Associated with Project Activities	56

Appendices

A	Figures
B	EcoLog ERIS Report
C	Photo Log
D	Detailed APEC Information

1.0

Introduction

Dillon Consulting Limited (Dillon) was retained by FortisBC Energy Inc. (FEI) to undertake an environmental and land use scoping assessment of two re-route options of the intermediate pressure line between Burnaby and Vancouver (Metro IP). The proposed re-routes; Option A- approximately 4,900 metres (m), and Option B- approximately 6,000 metres (m) of new pipe along Lougheed Highway, are options considered for the proposed upgrade of approximately 30,300 m of existing Transmission Pressure (TP) and Intermediate Pressure (IP) pipelines as part of FEI's long-term infrastructure projects titled, "Lower Mainland Natural Gas System Upgrades" (LMSU).

The proposed re-routes of the Metro IP line extends predominantly across City of Burnaby and connects into the previously assessed Metro IP line in Vancouver. The two pipeline re-route options discussed within this report are as follows:

Option A - from Bainbridge Avenue to Graveley Street (approximately 4,900 m)

Option B - from Bainbridge Avenue to First Avenue (approximately 6,000 m)

Collectively, these two pipeline re-route options are referred to as "the Projects". According to Section 46(1) of the Utilities Commission Act (1996), the LMSU project will require a Certificate of Public Convenience and Necessity (CPCN). Dillon's high level, environmental and land use scoping assessment is prepared to support FEI's CPCN application. The 2010 CPCN Application Guidelines document was used to scope this report.

The purpose/scope of this high level environmental and land use assessment was to determine:

- Potential environmental or land use resources/constraints potentially present within or adjacent to the pipeline alignments;
- Potential environmental or land use risks associated with the project; and
- Mitigation measures that should be utilized for environmental protection.

The overview assessment included the following five general categories:

1. Current Land Use.
2. Soils and Surficial Geology.
3. Contaminated Sites.
4. Natural Environment.
5. Species-at-risk.

The results of the environmental and land use overview assessment are presented below.

1.1 Project Scope and Area

As part of the LMSU project FEI is considering the following re-route options between Bainbridge Avenue in Burnaby to Boundary Road in Vancouver:

- Option A - from Bainbridge Avenue to Graveley Street (approximately 4,900 m); and
- Option B - from Bainbridge Avenue to First Avenue (approximately 6,000 m).

The re-route options are approximately 4,900 m and 6,000 m of new pipe to be put into the roadway of Lougheed Highway from approximately Bainbridge Avenue to Graveley Street, with a second option running from Bainbridge Avenue to First Avenue (**Figure 1, Appendix A**).

The proposed re-routes are options being considered for the proposed Metro IP pipeline replacement. The alignment of the Metro IP pipeline extends through three municipalities, Coquitlam, Burnaby and Vancouver. The re-route options involve the replacement of the existing 508 mm OD IP pipeline with a 762 mm OD IP pipeline. Both options start at the intersection of Bainbridge Avenue and Broadway in Burnaby to the east and follows Lougheed Highway to the west to Madison Avenue, where Option A turns to the north on Madison Avenue and follows Douglas Road, connecting to the Metro IP pipeline at Graveley Street. Option B continues to Boundary Road, and then follows Boundary Road to East First Avenue connecting to the Metro IP pipelines approximately 150 m into East First Avenue. The re-route options are primarily situated within residential and commercial land use areas. The exact location of the pipeline route will be determined during the detailed design stage. However, it is expected to be aligned along the north side of Lougheed Highway (west bound lane).

1.2 Methods

This overview assessment was initially completed as a desktop scoping exercise. Each of the re-route options was viewed using available ortho-imagery and assessed according to the five categories outlined above. Municipal mapping information including GIS layers that contain environmental and land use information were not obtained from the City of Burnaby, as they would not release the requested information. Further, civic information including lot lines and land use/zoning was not available for the City of Burnaby. Information for Burnaby was obtained from web-based municipal mapping resources and other publically-accessible mapping/image sources. A comprehensive list of information resources used in the desktop study is provided in **Table 1**. A description of the data collection methods and study areas for each of the five categories is also provided below. Field investigations were completed to confirm and identify features along the two re-route options.

TABLE 1: RECORDS AND RESOURCES SEARCHED AND ANALYSED

Record Source	Records Reviewed
Provincial Government	
DataBC Data Distribution Service	Masked and non-masked occurrences of sensitive species; Watercourses and water bodies
Ministry of Environment	Site Registry for contaminated sites, Fisheries Inventory: Fisheries Information Summary System
BC Conservation Data Centre – Mapped Known Locations of Species at Risk	Accessed in April 2014 to determine the locations of known occurrences of non-masked Species at Risk.
Federal Government	
Ministry of Environment Species at Risk Public Registry	Accessed in March 2015 to determine status of non-masked occurrences as a Species-at-risk
Committee on the Status of Endangered Wildlife in Canada (COSEWIC)	Reviewed the October 2011 report
Natural Resources Canada - Canvec	Accessed for topographic mapping
Geological Survey of Canada	Reviewed surficial geology mapping
Agriculture and Agri-Food Canada	Reviewed Detailed Soil Survey Compilation Digital Data
Municipality	
City of Burnaby	Official Community Plan, Holdom Station Area Guide Plan, ESA Strategy for Burnaby
Other Resources	
Google Earth Pro and Google Maps	Lower Mainland ortho-imagery
FEI	Watercourse crossing information and pipeline routes
University of British Columbia (UBC) Geographic Information Centre	Aerial photographs

1.2.1**Land Use**

Land use designations, parks and other Environmentally Sensitive Areas (ESAs) were identified within the study area of the two pipeline re-route options from City of Burnaby municipal Official Community Plans and other resources identified in **Table 1**.

1.2.2**Soils and Surficial Geology**

Agriculture and Agri-Food Canada Detailed Soil Survey digital data (2013) was reviewed for soil classifications along each of the two re-route options across the City of Burnaby. Mapping from the Canadian Geological Survey (1980) was reviewed for surficial geology within the same areas.

1.2.3**Contaminated Sites**

Contaminated sites with related environmental and land use constraints along the two re-route options were identified utilizing “Site Registry” information from the British Columbia (BC)

Ministry of Environment (MoE), local government resources, aerial photographs obtained from UBC geographic information centre, and existing mapping and on-line data sources listed in **Table 1**.

The BC MoE maintains an Environmental Site Registry to provide public information and keep records of environmental investigations and remediation activities for sites throughout the province. The registry contains information on sites in BC that have been investigated and remediated since 1988. The Site Registry is not a database solely of contaminated sites, but also contains numerous sites that require little, if any, remediation or have already been remediated to government standards.

Detail Reports of the Site Registry were requested for all of the contaminated sites within 150 m of the proposed re-route options from Ecolog ERIS and provided in **Appendix B**. Site Registry ID locations are presented on **Figures 4 to 6** for **Option A**, and **Figures 7 to 10** for **Option B** in **Appendix A**. A Detail Report includes the site location; and items such as notations, available documents, site associations, site participants, suspected land uses, and parcel descriptions.

Dillon requested that the BC MoE provide historical documentation for sites with documents available for review. That documentation included Certificates of Compliance (CofC), Notifications of Independent Remediation (NoIR), correspondence, and previous environmental reports. The reports were reviewed to assess the level of information available, the extent of contamination, the reported hydraulic gradient, and potential migration to the proposed pipeline route. The historical environmental reports that were available formed the main data stream for site evaluation.

Aerial photographs were obtained from the UBC Geographic Information Centre and include photographs from years 1940 through 2004. Aerial photographs were evaluated at site locations where the historical site activities were not evident from documentation provided from the MoE. It is noted that the scale and resolution of the photographs varied, and did not always allow for a detailed evaluation of the surface conditions at evaluated sites.

Potentially contaminating activities that were not included in the Site Registry were identified during a site visit. Any sites with fuel storage/dispensing, long-term truck and flatbed storage, auto repair facilities, dry cleaners, industrial equipment storage facilities, waste management activities or abandoned commercial buildings with unknown use were identified as sites of potential environmental concern related to contamination and were assigned an alphabetic identifier (**Figures 4 to 6** for **Option A**, and **Figures 7 to 10** for **Option B**, **Appendix A**). A photo log of contaminated sites is presented in **Appendix C**.

Each site identified in the Site Registry and during the site visit was reviewed for classification as one of the following: Low Impact Sites and Medium to High Impact Sites. Each site was evaluated based on the current site use, the information available for review, the extent of the reported contamination, and the inferred hydraulic gradient at the site. Sites with reliable investigations available for review that showed the contamination to be delineated and not likely to migrate to the proposed pipeline route were classified as Low Impact Sites. It should be noted that this does not mean that there is not contamination present, but the relative probability of contamination at those locations migrating to the proposed pipeline route is lower

than the Medium to High Impact Sites. Sites were classified as Medium to High Impact Sites if there was documentation that reported actual contamination migration or the potential for contaminant migration to the proposed pipeline route, or if there was not sufficient information available for review and the site was located adjacent to the route or inferred to be hydraulically up-gradient of the route. Sites that were inferred to be hydraulically down-gradient of the route with a minimum of 30 m of separation were classified as Low Impact Sites.

Areas of Potential Environmental Concern (APECs) were identified along the alignment based on each site classification within the identified APEC. An APEC identified as including at least one Medium to High Impact Site was classified as Medium to High. The APECs for each re-route option are outlined below and discussed in detail in **Appendix D**.

1.2.4 Natural Environment

A study area of 100 m was assessed on either side of two re-route options. Aquatic and terrestrial resources were identified using the various resources outlined above in **Table 1**. Field investigations were completed on February 25 and 27, 2015 along sections of the two re-route options.

1.2.4.1 Aquatic Resources

Aquatic resources including watercourses and waterbodies, riparian vegetation, and fish presence were identified within each of the re-route option study areas by various resources outlined above in **Table 1**. Ortho-imagery from municipal digital resources was obtained, when available, in addition to Google Earth/Maps.

Fish habitat classification can vary between municipalities; however, for the purposes of this assessment we have used the most common terminology adopted by most municipalities in the Lower Mainland (**Table 2**).

TABLE 2: WATERCOURSE CLASSIFICATION AND DESCRIPTIONS

Watercourse Classification	Description	Typical Streamside Setback
Class A or Red-coded	Fish bearing year round	30 m
Class A(O) or Red-dash coded	Fish bearing seasonally	30 – 15 m
Class B or Yellow-coded	Non-fish bearing, but food and nutrient contributing	15 m
Class C or Green-coded	No fish habitat characteristics	None

Field investigations were used to confirm and assess watercourse and waterbodies and identify any unmapped features and their associated riparian vegetation. In addition, areas of standing water and evidence of groundwater were noted where appropriate.

1.2.4.2

Terrestrial Resources

Terrestrial resources including parks, conservation areas, green space, locally significant trees, as well as plant and wildlife records were identified within the study areas of the pipeline alignments by various resources outlined above in **Table 1**.

1.2.5

Species at Risk

Species-at-risk queries were completed from the provincial BC Conservation Data Centre (BC CDC) and federal *Species at Risk Act* (SARA) listings specific to each re-route option study area. The SARA Public Registry was accessed to collect information on species-at-risk that may potentially occur within or adjacent to the study areas and to determine their current status under the Act. The SARA website contains a searchable mapping utility that lists potential federally-listed species that may be present in a given area. Of note, only species placed on Schedule 1 of SARA receive full regulatory protection.

The BC Species and Ecosystems Explorer and CDC rare element occurrence mapping webpage was also accessed to retrieve available records of provincially-listed rare wildlife, plants and ecological communities within the study areas. The provincial ranking system includes Red- and Blue-listed species or ecosystems.

The BC MoE defines the “Red-list” as the following:

“Includes any ecological community, and indigenous species and subspecies that is extirpated, endangered, or threatened in British Columbia. Extirpated elements no longer exist in the wild in British Columbia, but do occur elsewhere. Endangered elements are facing imminent extirpation or extinction. Threatened elements are likely to become endangered if limiting factors are not reversed. Red-listed species and sub-species may be legally designated as, or may be considered candidates for legal designation as Extirpated, Endangered, or Threatened under the Wildlife Act. (<http://www.env.gov.bc.ca/wld/faq.htm#2>) Not all Red-listed taxa will necessarily become formally designated. Placing taxa on these lists flags them as being at risk and requiring investigation.” (<http://www.env.gov.bc.ca/atrisk/red-blue.htm>)

The BC MoE defines the “Blue-List” as the following:

“Includes any ecological community, and indigenous species and subspecies considered to be of special concern (formerly vulnerable) in British Columbia. Elements are of special concern because of characteristics that make them particularly sensitive to human activities or natural events. Blue-listed elements are at risk, but are not Extirpated, Endangered or Threatened.” (<http://www.env.gov.bc.ca/atrisk/red-blue.htm>)

The Red-list includes any indigenous species or sub-species that are considered to be “Extirpated”, “Endangered”, or “Threatened” in BC. Definitions of the status categories for the CDC are:

- “Extirpated” species no longer occur in British Columbia but do occur elsewhere in Canada or other countries;
- “Endangered” elements are facing imminent extirpation or extinction; and
- “Threatened” elements are likely to become “Endangered” if limiting factors are not reversed.

Species or sub-species on the Blue-list are of “Special Concern” because they are considered to be vulnerable or particularly sensitive to human activities or natural events. Blue-listed taxa are at-risk, but are not Extirpated, Endangered, or Threatened. The CDC does not make laws about managing or conserving species-at-risk or their habitats, but it maintains a database that can inform government decisions on legal designation of species-at-risk.

Dillon also identified species-at-risk which could potentially occur within the study areas based on habitat suitability assessed at the desktop level and our understanding of the local environment from previous studies in each of the study areas. The list of species generated represents those that have known occurrences in the areas or have the highest likelihood of presence based on a high-level assessment of habitat suitability. Areas with high potential for species-at-risk were assessed during field investigations.

2.0

Environmental Overview

This section describes the results of our field and desktop assessment of environmental and land use attributes present within each of the two re-route option pipeline alignments.

2.1

Current Land Use

According to Burnaby's Official Community Plan (1998) and Burnaby Map (City's web-based mapping website) general land use areas surrounding the potential routes along Lougheed Highway include:

- Industrial;
- Commercial;
- Public and Institutional (includes parks, cemeteries, community institutions, etc.);
- Residential – Single and two family;
- Residential – Townhouses and low-rise apartments;
- Residential – High-rise apartments;
- Open and Undeveloped Land (active and vacant); and
- Recreation and Protected Natural Areas.

The proposed Lougheed Highway routes include the Brentwood Town Centre and Holdom Mixed-Use Community Plan Areas. Particularly noteworthy is the Brentwood Town Centre area, which generally speaking, provides for higher density forms of housing (apartments and often mixed use forms) (City of Burnaby 1998).

Key land use areas along the Lougheed Highway re-route options include:

- Horne Payne Electrical Sub-station – north side of Lougheed Highway, west of Gilmore Avenue;
- Lougheed Electrical Sub-station – north side of Lougheed Highway and south of Kensington Avenue;
- The Millennium Sky-Train Line– running along the median of Lougheed Highway from just west of Madison Avenue to west of Delta Avenue and then along the south side of the highway from Delta Avenue to beyond Bainbridge Avenue. Includes the Brentwood Town Centre Station located to the east of Willingdon Avenue, the Holdom Station located just west of Holdom Avenue, and the Sperling Burnaby Lake Station located just east of Sperling Avenue;
- Brentwood Town Centre – north side of Lougheed Highway between Willingdon Avenue and Beta Avenue;
- Still Creek Conservation Area / Central Valley Greenway- south side of Lougheed Highway near Kensington Avenue;
- Masonic Cemetery – western boundary along Douglas Road between Halifax Street and Carleton Way; and
- Willingdon Heights Park – southern boundary along Carlton Way.

2.2 Soils and Surficial Geology

2.2.1 Soils

According to Agriculture and Agri-Food Canada's Detailed Soil Survey Compilations digital data (2013), the soil within the study area is unclassified due to its urban environment.

2.2.2 Surficial Geology

Two classifications of surficial geology were identified along the Lougheed Highway re-route options (Geological Survey of Canada 1980). The two types are:

- **Vashon Drift and Capilano Sediments:** Glacial drift including lodgement and minor flow till, lenses and interbeds of substratified glaciofluvial sand to gravel, and lenses and interbeds of glaciolacustrine laminated stony silt, up to 25 m thick but in most places less than 8 m thick overlain by glaciomarine and marine deposits normally less than 3 m but in places up to 10 m thick. Marine derived lag gravel normally less than 1 m thick containing marine shell casts has been found mantling till and glaciomarine deposits up to 175 m above sea level; above 175 m till is mantled by boulder gravel that may be in part ablation till in part colluvium and in part marine shore in origin; and
- **Postglacial and Pleistocene (in few areas):** Marine shore and fluvial sand up to 8 m thick, raised beach medium to coarse sand 1 to 5 m thick containing fossil marine shell casts in part reworked and re-deposited by lowland streams.

2.2.3 Contaminated Sites

A total of twenty three (23) Areas of Potential Environmental Concern (APECs) and related environmental risks and liabilities were identified along Lougheed Highway re-route options. The locations of these APECs are listed in **Table 3** and **Table 4** for Option A and Option B respectively. The APECs are numbered sequentially from west to east with the letter A and/or B identifying the associated route option. APEC numbers with letters "AB" denotes common sites for both options. The APEC locations are shown on **Figure 4** to **Figure 33** in **Appendix A**. Detailed APEC information is provided in **Appendix D**.

TABLE 3: SUMMARY OF APECS – RE-ROUTE OPTION A

APEC #	Figure*	Associated Registry Number or Site Visit ID	Site details	Classification/Impact
7A	17	15326	Currently occupied by a bakery, film props rental company, and a tile supplier Formerly, the site was used for auto wrecking	Medium to High
		13900	Currently residential building	
		G	Currently a cemetery	
		4923	Currently residential building/formerly welding, pipe fitting, and paper recycler	
8AB	18	5715	Currently a grocery store/formerly a fuel station and auto repair	Low
		7375	Currently a residential building/formerly an electrical transformer manufacturer	
		11765	Currently under construction/formerly auto repair	
9AB	19	10366 & 9929	Currently a mixed com/res development/formerly included auto repair	Low
		319, 3726, & 11283	Currently under construction/formerly included a fuel station, and auto repair	
		15226	Off-site migration from 319	
		11299	Currently a construction office/formerly welding and machine shop	
10AB	20	4321	Currently a fuel station	Medium to High
		6946	Utility corridor - off-site migration from Site ID 4321	
		8336 & 3958	Currently under construction/formerly a fuel station	
		5488	Currently a fuel station	
		3726	Currently a mixed com/res development/formerly a fuel station	

APEC #	Figure*	Associated Registry Number or Site Visit ID	Site details	Classification/Impact
11AB	21	H	Currently a Dodge dealership and auto repair	Medium to High
		9971	Currently St John's Ambulance/formerly auto repair	
		14128	Currently occupied by Brentwood Town Centre (included fuel storage and dry cleaning)	
		4219	Currently a Chevy dealership and auto repair	
12AB	22	10572	Currently a residential building/formerly auto repair	Low
13AB	23	10613	Currently a residential building/formerly auto repair	Medium to High
14AB	24	9764	Currently a residential building/formerly used for sand blasting and fuel storage	Low
15AB	25	N	Currently Guillevin Distribution Centre	Low
		M	Currently auto repair	
		L	Currently auto repair	
		K	Currently a metal working shop	
		J	Currently auto repair	
		426	Currently residential use and has no history of contamination	
16AB	26	5944	Currently an empty lot/formerly a fuel station	Low
		8176	Currently a mixed com/res development	
17AB	27	8153	Currently a Ford dealership and auto repair	Low
		9070	Currently a commercial retail building (no Schedule 2 activities observed)	
18AB	28	7114	Currently Wesco Distribution centre	Low
19AB	29	15470	Residential land use with a NoIR	Low
20AB	30	P	BC Hydro Loughheed Substation	Medium to High
21AB	31	Q	Fuel station	Medium to High

APEC #	Figure*	Associated Registry Number or Site Visit ID	Site details	Classification/Impact
22AB	32	1154	Currently Telus Electrical Manufacturing Centre	Medium to High
		16209	Currently Saputo/Dairyland Distribution Centre - off-site migration from Site ID 1154	
		16210	Off-site migration from Site ID 1154 to Greenwood Street	
23AB	33	5125	Currently a drycleaner drop off location is present among other commercial use/formerly fuel station and auto repair	Medium to High
		1501	Currently a fuel station	

*All figures are provided in **Appendix A**.

TABLE 4: SUMMARY OF APECS – RE-ROUTE OPTION B

APEC #	Figure*	Associated Registry Number or Site Visit ID	Site details	Classification/Impact
1B	11	11851	Currently a paved parking lot/formerly a truck dealership	Low
2B	12	15326	Currently occupied by a bakery, film props rental company, and a tile supplier Formerly, the site was used for auto wrecking	Medium to High
		13900	Currently residential building	
		G	Currently a cemetery	
		4923	Currently residential building/formerly welding, pipe fitting, and paper recycler	
3B	13	D	FEI Site	Low
		102	Currently under construction/formerly a part of the FEI site to the north	
4B	14	1449	Currently a restaurant/formerly a fuel station	Medium to High
		E	Currently a BMW dealership and auto repair	
5B	15	7296	BC Hydro substation	Medium to High
6B	16	6735	Currently commercial use with a fitness centre and restaurants present	Medium to High
		F	Currently a Toyota dealership with vehicle repair shop	
		3292	Currently a Staples/formerly a fuel station	
8AB	18	5715	Currently a grocery store/formerly a fuel station and auto repair	Low
		7375	Currently a residential building/formerly an electrical transformer manufacturer	
		11765	Currently under construction/formerly auto repair	
9AB	19	10366 & 9929	Currently a mixed com/res development/formerly included auto repair	Low
		319, 3726, & 11283	Currently under construction/formerly included a fuel station, and auto repair	
		15226	Off-site migration from 319	
		11299	Currently a construction office/formerly welding and machine shop	

APEC #	Figure*	Associated Registry Number or Site Visit ID	Site details	Classification/Impact
10AB	20	4321	Currently a fuel station	Medium to High
		6946	Utility corridor - off-site migration from Site ID 4321	
		8336 & 3958	Currently under construction/formerly a fuel station	
		5488	Currently a fuel station	
		3726	Currently a mixed com/res development/formerly a fuel station	
11AB	21	H	Currently a Dodge dealership and auto repair	Medium to High
		9971	Currently St John's Ambulance/formerly auto repair	
		14128	Currently occupied by Brentwood Town Centre (included fuel storage and dry cleaning)	
		4219	Currently a Chevy dealership and auto repair	
12AB	22	10572	Currently a residential building/formerly auto repair	Low
13AB	23	10613	Currently a residential building/formerly auto repair	Medium to High
14AB	24	9764	Currently a residential building/formerly used for sand blasting and fuel storage	Low
15AB	25	N	Currently Guillevin Distribution Centre	Low
		M	Currently auto repair	
		L	Currently auto repair	
		K	Currently a metal working shop	
		J	Currently auto repair	
		426	Currently residential use and has no history of contamination	
16AB	26	5944	Currently an empty lot/formerly a fuel station	Low
		8176	Currently a mixed com/res development	
17AB	27	8153	Currently a Ford dealership and auto repair	Low
		9070	Currently a commercial retail building (no Schedule 2 activities observed)	
18AB	28	7114	Currently Wesco Distribution centre	Low

APEC #	Figure*	Associated Registry Number or Site Visit ID	Site details	Classification/Impact
19AB	29	15470	Residential land use with a NoIR	Low
20AB	30	P	BC Hydro Lougheed Substation	Medium to High
21AB	31	Q	Fuel station	Medium to High
22AB	32	1154	Currently Telus Electrical Manufacturing Centre	Medium to High
		16209	Currently Saputo/Dairyland Distribution Centre - off-site migration from Site ID 1154	
		16210	Off-site migration from Site ID 1154 to Greenwood Street	
23AB	33	5125	Currently a drycleaner drop off location is present among other commercial use/formerly fuel station and auto repair	Medium to High
		1501	Currently a fuel station	

*All figures are provided in **Appendix A**.

2.2.4 Aquatic Resources

Twelve watercourses were identified along the alignments of Lougheed re-route option study area (**Figures 4 to 31** in **Appendix A**). Six of these watercourses cross the proposed alignments and six watercourses (roadside ditches) parallel the proposed pipeline alignment along the north shoulder of Lougheed Highway. The City of Burnaby does not utilize a watercourse classification model; therefore, the official classifications of watercourses within Burnaby are unknown. However based on the classification system outlined in **Section 1.2.4**, two Class A and ten Class B watercourses were identified along the two re-route options. It should be noted that the Class B watercourses include six roadside ditches. It is expected that these ditches contribute food and nutrients to downstream systems. The location of these watercourses and their classification is listed below in **Table 5**.

TABLE 5: WATERCOURSES IDENTIFIED WITHIN 100 M OF LOUGHEED OPTIONS

Watercourse	Classification	Figure Reference*	Mapped Watercourse	Distance to Closest Paved Edge of Lougheed Highway
-------------	----------------	-------------------	--------------------	--

City of Burnaby

Chub Creek	Unclassified; assumed Class A due to fish data	4,7,13,14,15	Mapped by the City of Burnaby	Culvert crossing Wetted perimeter located 15 m from southern edge of Lougheed Highway road surface
------------	--	--------------	-------------------------------	---

Watercourse	Classification	Figure Reference*	Mapped Watercourse	Distance to Closest Paved Edge of Lougheed Highway
Stickleback Creek	Unclassified; likely Class B fish habitat	5,8,9,23,24	Mapped by the City of Burnaby	Culvert crossing Wetted perimeter located 20 m from southern edge of Lougheed Highway road surface
Stickleback Creek Tributary (Roadside Ditch)	Unclassified; likely Class B fish habitat	5,8,9,23,24,25	No	Roadside ditch located 2 m from northern edge of Lougheed Highway road surface
Beecher Creek	Unclassified; assumed Class A due to fish data	5,9,25	Mapped by the City of Burnaby	Culvert crossing, Wetted perimeter located 4 m from northern edge of Lougheed Highway road surface
Beecher Creek Tributary (Roadside Ditch)	Unclassified; likely Class B fish habitat	5,9,25	No	Roadside ditch located 2 m from northern edge of Lougheed Highway road surface
Sunken Engine Creek	Unclassified; likely Class B fish habitat	5,9,26,27	Mapped by the City of Burnaby	Culvert crossing, Wetted perimeter located 230 m from southern edge of Lougheed Highway road surface
Sunken Engine Creek Tributary (Roadside Ditch)	Unclassified; likely Class B fish habitat	5,9,26,27,28	No	Roadside ditch located 2 m from northern edge of Lougheed Highway road surface
Crab-Apple Creek Tributary (Roadside Ditch)	Unclassified; likely Class B fish habitat	5,6,9,10,27,28,29	No	Culvert crossing, Wetted perimeter of roadside ditch located 2 m from northern edge of Lougheed Highway road surface

Watercourse	Classification	Figure Reference*	Mapped Watercourse	Distance to Closest Paved Edge of Lougheed Highway
Spartan Creek	Unclassified; likely Class B fish habitat	6,10,30,31	Mapped by the City of Burnaby	Culvert crossing, Wetted perimeter located 8 m from southern edge of Lougheed Highway road surface
Spartan Creek Tributary (Roadside Ditch)	Unclassified; likely Class B fish habitat	6,10,30,31	No	Roadside ditch located 2 m from northern edge of Lougheed Highway road surface
Pollywog Creek	Unclassified; likely Class B fish habitat	6,10,32,33	Mapped by the City of Burnaby	Culvert crossing, Wetted perimeter located 12 m from northern edge of Lougheed Highway road surface
Pollywog Creek Tributary (Roadside Ditch)	Unclassified; likely Class B fish habitat	6,10,32,33	No	Roadside ditch located 2 m from northern edge of Lougheed Highway road surface

The watercourses outlined in **Table 5** are located within the Central Valley Watershed and are described in further detail below.

Chub Creek

Chub Creek is a tributary to Still Creek. No watercourse information related to Chub Creek was available from the City of Burnaby; however, according to the Provincial Habitat Wizard Database (Habitat Wizard), Chub Creek supports a population of Stickleback (*Gasterosteidae, Genera*). The reach of Chub Creek that intersects Option B crosses Lougheed Highway and is located between Boundary Road and Gilmore Avenue. Chub Creek is enclosed within a culvert to the north of Lougheed Highway (Photo 1) and is open (day-lighted) to the south of Lougheed Highway (Photo 2).

Construction of the pipeline at this crossing will be completed using open trench methodology. Pipelines will be constructed under/over existing culverts which will remove any direct impacts to Chub Creek, located approximately 15 m south of the paved surface of the Lougheed Highway. The potential for indirect (temporary) impacts during construction is considered low. It is recommended that the exact alignment and depth of the Chub Creek culvert be determined prior to construction.



PHOTO 1: CHUB CREEK IS ENCLOSED WITHIN A CULVERT TO THE NORTH OF LOUGHEED HIGHWAY. PHOTO FACING EAST, TAKEN ON FEBRUARY 25, 2015.



PHOTO 2: VIEW OF THE OPEN REACH OF CHUB CREEK LOCATED TO THE SOUTH OF LOUGHEED HIGHWAY. PHOTO FACING SOUTH (DOWNSTREAM), TAKEN ON FEBRUARY 25, 2015.

Stickleback Creek

Stickleback Creek is a tributary to Still Creek. No watercourse information related to Stickleback Creek was available from the City of Burnaby or from the Habitat Wizard Database. The reach of Stickleback Creek that intersects re-route Options A and B crosses Lougheed Highway at its intersection with Delta Avenue. Stickleback Creek is enclosed within a culvert to the north of Lougheed Highway and is day-lighted to the south.

Construction of the pipeline at this crossing will be completed using open trench methodology. Pipelines will be constructed under/over existing culverts which will remove any direct impacts

to Stickleback Creek, located approximately 20 m to the south of the paved surface of Lougheed Highway (**Photos 3, 4**). The potential for indirect (temporary) impacts during construction is considered low. It is recommended that the exact alignment and depth of the Stickleback Creek culvert be determined prior to construction.



PHOTO 3: VIEW OF THE DAYLIGHTED REACH OF STICKLEBACK CREEK TO THE SOUTH OF LOUGHEED HWY. PHOTO FACING DOWNSTREAM, TAKEN MARCH 19, 2015.



PHOTO 4: VIEW OF THE DAYLIGHTED REACH OF STICKLEBACK CREEK TO THE SOUTH OF LOUGHEED HWY. PHOTO FACING UPSTREAM, TAKEN MARCH 19, 2015.

Stickleback Creek Tributary (roadside ditch)

An unnamed and unclassified roadside ditch is located along the northern shoulder of Lougheed Highway (**Photo 5**). The roadside ditch extends from Delta Avenue to approximately

200 m east to Stickleback Creek. Flow within the channel is conveyed west from Delta Avenue and then south to Stickleback Creek through a road crossing culvert (**Photo 6**). Habitat value associated with the roadside ditch is considered low as vegetation attending the banks is limited to grasses. It is unlikely that construction of the pipeline will adversely affect the roadside watercourse; however, appropriate erosion and sediment control (ESC) measures should be implemented during construction.



PHOTO 5: ROADSIDE DITCH FLOWING TO STICKLEBACK CREEK. PHOTO FACING UPSTREAM (EAST) ALONG THE NORTHERN SHOULDER OF LOUGHEED HWY, TAKEN FEBRUARY 25, 2015.



PHOTO 6: VIEW OF THE WESTERN TERMINUS AT DELTA AVE OF THE ROADSIDE DITCH FLOWING TO STICKLEBACK CREEK. PHOTO FACING DOWNSTREAM (WEST), TAKEN FEBRUARY 25, 2015.

Beecher Creek

Beecher Creek is a tributary to Still Creek. No watercourse information related to Beecher Creek is available from the City of Burnaby; however, according to the Habitat Wizard, Beecher Creek provides habitat for a variety of fish species including Chinook salmon (*Oncorhynchus tshawytscha*), Chum salmon (*Oncorhynchus keta*), Coho salmon (*Oncorhynchus kisutch*), coastal cutthroat trout (*Oncorhynchus clarkii*, anadromous), cutthroat trout (*Oncorhynchus clarkii*), rainbow trout (*Oncorhynchus mykiss*), steelhead (*Oncorhynchus mykiss*, anadromous) and threespine stickleback (*Gasterosteus aculeatus*). The reach of Beecher Creek that intersects Option A crosses Lougheed Highway approximately 140 m west of Springer Avenue. Beecher Creek is day-lighted to the north (**Photo 7**) and south (**Photo 8**) of Lougheed Highway and is conveyed across the road surface by way of three 1,200 millimetre (mm) concrete culverts (**Photo 9**). The eastern-most culvert contains flow-deflecting baffles to aid fish passage upstream of Lougheed Highway.

Construction of the pipeline at this crossing will be completed using open trench methodology. Pipelines will be constructed under/over existing culverts which will remove any direct impacts to Beecher Creek, located approximately 4 m to the north of the paved surface of Lougheed Highway. The potential for indirect (temporary) impacts during construction is considered low. It is recommended that the exact alignment and depth of the Beecher Creek culvert be determined prior to construction.



PHOTO 7: VIEW OF THE REACH OF BEECHER CREEK LOCATED TO THE NORTH OF LOUGHEED HWY. PHOTO FACING UPSTREAM (NORTH), TAKEN ON FEBRUARY 27, 2015.



PHOTO 8: VIEW OF THE REACH OF BEECHER CREEK TO THE SOUTH OF LOUGHEED HWY. PHOTO FACING DOWNSTREAM (SOUTH), TAKEN ON FEBRUARY 27, 2015.



PHOTO 9: BEECHER CREEK IS CONVEYED TO THE SOUTH OF LOUGHEED HWY THROUGH THREE CONCRETE CULVERTS. PHOTO FACING DOWNSTREAM (SOUTH), TAKEN ON FEBRUARY 27, 2015.

Beecher Creek Tributary (roadside ditch)

An unnamed and unclassified roadside ditch is located along the northern shoulder of Lougheed Highway to the west of Beecher Creek (**Photo 10**). The roadside ditch originates from a storm culvert at Springer Avenue and contributes flow east to the wetted perimeter of Beecher Creek. Habitat value associated with the ditch is considered low as vegetation attending the banks is limited to Himalayan blackberry and various grasses. It is unlikely that

construction of the pipeline will adversely affect the ditch; however, appropriate ESC measures should be implemented during construction.



PHOTO 10: VIEW OF THE ROADSIDE DITCH FLOWING TO BEECHER CREEK. PHOTO FACING EAST (DOWNSTREAM), TAKEN FROM THE NORTHERN SHOULDER OF LOUGHEED HWY ON FEBRUARY 27, 2015.

Sunken Engine Creek

Sunken Engine Creek is a tributary to Still Creek. No watercourse information related to Sunken Engine Creek is available from the City of Burnaby or from the Habitat Wizard Database. The reach of Sunken Engine Creek that intersects both re-route Options A and B crosses Lougheed Highway at Holdom Avenue. Sunken Engine Creek is enclosed within a culvert to the north of Lougheed Highway (**Photo 11**) with the daylighted reach located approximately 230 m south (**Photo 12**).

Construction of the pipeline at this crossing will be completed using open trench methodology. Pipelines will be constructed under/over existing culverts which will remove any direct impacts to Sunken Engine Creek, located approximately 150 m to the south of the paved surface of Lougheed Highway. The potential for indirect (temporary) impacts during construction is also considered low. It is recommended that the exact alignment and depth of the Sunken Engine Creek culvert be determined prior to construction.



PHOTO 11: SUNKEN ENGINE CREEK IS ENCLOSED WITHIN CULVERTS ALONG LOUGHEED. VIEW OF THE INTERSECTION OF HOLDOM AVE. AND LOUGHEED HWY, FACING EAST, TAKEN ON FEBRUARY 27, 2015.



PHOTO 12: VIEW OF THE DAYLIGHTED REACH OF SUNKEN ENGINE CREEK LOCATED APPROXIMATELY 150 M SOUTH OF LOUGHEED HWY. PHOTO FACING SOUTH (DOWNSTREAM), TAKEN ON MARCH 19, 2015.

Sunken Engine Creek Tributary (roadside ditch)

A roadside ditch is located along the northern shoulder of Lougheed Highway which extends from Holdom Avenue approximately 200 m west (**Photo 13**) and approximately 150 m east (**Photo 14**). Flow from this ditch is conveyed east (from the reach located to the west of Holdom Avenue) and west (from the reach located to the east of Holdom Avenue) to Holdom Avenue where it is then conveyed south to Sunken Engine Creek through a road crossing culvert. Habitat value associated with the roadside ditch is considered low as vegetation along

the banks is limited to grasses. It is unlikely that construction of the pipeline will adversely affect the ditch; however, appropriate ESC measures should be implemented during construction.



PHOTO 13: VIEW OF THE SECTION OF ROADSIDE DITCH LOCATED TO THE EAST OF HOLDOM AVE FLOWING TO SUNKEN ENGINE CREEK. PHOTO FACING WEST (DOWNSTREAM), TAKEN ON FEBRUARY 27, 2015.



PHOTO 14: VIEW OF DITCH LOCATED TO THE EAST OF HOLDOM AVE FLOWING TO SUNKEN ENGINE CREEK. PHOTO FACING WEST (DOWNSTREAM), TAKEN ON FEBRUARY 27, 2015.

Crab-Apple Creek Tributary (roadside ditch)

A roadside ditch is located along the north shoulder of Lougheed Highway which extends approximately 500 m west of Holdom Avenue. Flow within the ditch is conveyed west along Lougheed Highway to an area approximately 160 m east of Holdom Avenue (**Photo 15**) where

flow is conveyed to the southern shoulder of Lougheed Highway through an 800 mm concrete culvert in a westerly direction to a low point of land at the Fell Avenue alignment where it is then conveyed to the southern shoulder of Lougheed Highway through two 1,000 mm concrete culverts (**Photo 16**). Flow from the ditch is then conveyed from the southern shoulder of Lougheed Highway (**Photo 17**) south to Crab -Apple Creek through a concrete culvert located within the GardenWorks Nursery property (**Photo 18**). Habitat value associated with the roadside ditch is considered low to moderate as vegetation attending the banks is limited to grasses with limited shrubs present. It is unlikely that construction of the pipeline will adversely affect the roadside ditch; however, appropriate ESC measures should be implemented during construction. It is recommended that the exact alignment and depth of all culverts be determined prior to construction.



PHOTO 15: VIEW OF THE ROAD CROSSING CULVERT LOCATED APPROXIMATELY 160 M TO THE EAST OF HOLDOM AVE. FLOW FROM THIS POINT IS CONVEYED TO THE SOUTHERN SHOULDER OF LOUGHEED HWY. PHOTO FACING SOUTH (DOWNSTREAM), TAKEN ON FEBRUARY 27, 2015.



PHOTO 16: VIEW OF THE TWIN ROAD CROSSING CULVERTS LOCATED AT THE FELL AVE ALIGNMENT. FLOW FROM THIS POINT IS CONVEYED TO THE SOUTH TO THE SOUTHERN SHOULDER OF LOUGHEED HWY. PHOTO FACING SOUTH (DOWNSTREAM), TAKEN ON FEBRUARY 27, 2015.



PHOTO 17: VIEW OF THE OUTLET OF THE TWIN CULVERTS LOCATED ALONG THE FELL AVE ALIGNMENT, FLOW FROM THIS POINT IS CONVEYED TO THE EAST ALONG THE SOUTHERN SHOULDER OF LOUGHEED HWY. PHOTO FACING EAST (DOWNSTREAM), TAKEN ON MARCH 19, 2015.



PHOTO 18: VIEW OF THE CULVERT LOCATED WITHIN THE GARDENWORKS NURSERY PROPERTY, FLOW FROM THIS POINT IS CONVEYED TO THE SOUTH TO CRAB-APPLE CREEK. PHOTO FACING SOUTH (DOWNSTREAM), TAKEN ON MARCH 19, 2015.

Spartan Creek

Spartan Creek is a tributary to Still Creek and is located approximately 80 m west of Sperling Avenue. No watercourse information related to Spartan Creek is available from the City of Burnaby or from the Habitat Wizard Database. The reach of Spartan Creek that intersects Lougheed Highway Options A and B is enclosed within a 1000 mm concrete road crossing culvert.

Construction of the pipeline at this crossing will be completed using open trench methodology. Pipelines will be constructed under/over existing culverts which will remove any direct impacts to Spartan Creek, located approximately 8 m to the south of the paved surface of Lougheed Highway (**Photo 19**). The potential for indirect (temporary) impacts during construction is considered low. It is recommended that the exact alignment and depth of the Sunken Engine Creek culvert be determined prior to construction.



PHOTO 19: VIEW OF THE SPARTAN CREEK CHANNEL LOCATED TO THE SOUTH OF LOUGHEED HWY. PHOTO FACING NORTH (UPSTREAM), TAKEN ON MARCH 19, 2015.

Spartan Creek Tributary (roadside ditch)

A roadside ditch is located along the north shoulder of Lougheed Highway (**Photo 20**) which extends from Kensington Avenue to the west and Sperling Avenue to the east. Flows within the ditch are conveyed both a west and east to a low point of land (approximately 80 m east of Sperling Avenue) where it discharges to Spartan Creek through a 1,000 mm road crossing concrete culvert (**Photo 21**). Habitat value associated with the roadside ditch is considered low as vegetation attending the north bank is limited to grasses. It is unlikely that construction of the pipeline will adversely affect the ditch; however, appropriate ESC measures should be implemented during construction.



PHOTO 20: VIEW OF THE ROADSIDE DITCH ALONG THE NORTHERN SHOULDER OF LOUGHEED HWY. FLOWING INTO SPARTAN CREEK. PHOTO FACING EAST (DOWNSTREAM), TAKEN ON FEBRUARY 27, 2015.



PHOTO 21: VIEW OF THE CULVERT LOCATED APPROXIMATELY 80 M TO THE WEST OF SPERLING AVE, FLOW FROM THIS POINT IS CONVEYED SOUTH TO SPARTAN CREEK. PHOTO FACING SOUTH (DOWNSTREAM), TAKEN ON FEBRUARY 27, 2015.

Pollywog Creek

Pollywog Creek is a tributary to Still Creek. No watercourse information related to Pollywog Creek is available from the City of Burnaby or from the Habitat Wizard Database. The reach of Pollywog Creek that intersects the re-route options cross Lougheed Highway through a 1,200 mm concrete culvert (**Photo 22**) approximately 260 m west of Bainbridge Avenue.

The wetted perimeter of Pollywog Creek is located approximately 12 m north of the paved surface of Lougheed Highway (**Photo 23**). Construction of the pipeline at this crossing will be completed using open trench methodology. Pipelines will be constructed under/over existing culverts which will remove any direct impacts to Pollywog Creek. The potential for indirect (temporary) impacts during construction is considered low. It is recommended that the exact alignment and depth of the Pollywog Creek culvert be determined prior to construction.



PHOTO 22: VIEW OF THE 1200 MM CONCRETE CULVERT CONVEYING FLOW FROM POLLYWOG CREEK TO THE SOUTH ACROSS LOUGHEED HWY. PHOTO FACING SOUTH (DOWNSTREAM), TAKEN ON FEBRUARY 27, 2015.



PHOTO 23: VIEW OF THE REACH OF POLLYWOG CREEK CHANNEL LOCATED TO THE NORTH OF LOUGHEED HWY. PHOTO FACING NORTH (UPSTREAM), TAKEN ON FEBRUARY 27, 2015.

Pollywog Creek Tributary (roadside ditch)

A roadside ditch is located along the northern shoulder of Lougheed Highway (**Photo 24**) which originates from a storm culvert located approximately 70 m to the west of Bainbridge Avenue. The roadside ditch flows west to Pollywog Creek and is day-lighted for approximately 200 m. Habitat value associated with the ditch is considered low as vegetation attending the banks is limited to grasses. It is unlikely that construction of the pipeline will adversely affect the ditch; however, appropriate ESC measures should be implemented during construction.



PHOTO 24: VIEW OF THE ROADSIDE DITCH ALONG THE NORTHERN SHOULDER OF LOUGHEED HWY FLOWING INTO POLLYWOG CREEK. PHOTO FACING EAST (UPSTREAM), TAKEN ON FEBRUARY 27, 2015.

2.2.5**Terrestrial Resources**

Terrestrial resources are generally limited within the Lougheed re-route options study areas due to extensive development for residential and commercial purposes. Areas of intact vegetation are primarily located within the riparian areas of the aforementioned watercourses, specifically: Chub Creek, Stickleback Creek, Beecher Creek, Spartan Creek Tributary, and Pollywog Creek. In addition, various ornamental street trees are interspersed throughout the project area.

Two parks and a cemetery were identified within re-route areas. These parks and their locations are outlined below in **Table 6**.

TABLE 6: PARKS IDENTIFIED WITHIN 100 M OF THE STUDY AREA

Park	Location **
City of Burnaby*	
Willingdon Heights Park	Southwestern boundary of park along Douglas Road between Gilmore Avenue and Carleton Avenue
Still Creek Conservation Area	South side of Lougheed Highway near Kensington Avenue
Masonic Cemetery	Western boundary of park along Douglas Road between Halifax Street and Carleton Way

2.2.6**Species at Risk**

Upon completing a search of the British Columbia Conservation Data Centre (BC CDC), it was determined that no publicly available known occurrences of species at-risk have been documented within the two re-route option study areas. Two masked occurrences were identified along the two re-route study areas. A request was sent to the BC CDC to obtain more detailed information to determine whether the proposed project has the potential to impact these species. Based on the information received, the masked species are located well outside of the study area. Due to the sensitive nature of species-at-risk and their locations, it is prohibited to include specific details in this report.

Upon completing a preliminary search of the BC Species and Ecosystems Explorer Database (<http://a100.gov.bc.ca/pub/eswp/>) considering the available habitat throughout the project area, it was determined that 7 species at-risk have the potential to occur within or adjacent to the project area. Details of each species-at-risk are provided in **Table 7**.

TABLE 7: SPECIES-AT-RISK WITH THE POTENTIAL TO OCCUR WITHIN THE RE-ROUTE AREA STUDY OPTIONS

Species		Status in Canada (SARA)	COSEWIC Status	Provincial Status	Habitat	Observation and Distribution Details
Scientific Name	Common Name					
Vertebrates						
Anaxyrus boreas	Western Toad	-	Special Concern	Blue	Adults utilize a wide variety of habitats, including wet and dry forest types, fields and meadows, clear cuts and aquatic sites. Roads, dikes and ditches are utilized as movement corridors.	Widely distributed throughout the Coast Region and Metro Vancouver.
Chrysemys picta pop. 1	Western Painted Turtle (Pacific Coast Population)	Schedule 1 Endangered	Endangered	Red	Typically found in mud-bottom lakes, ponds, and lowland streams with basking sites and aquatic vegetation. Adults overwinter underwater, buried in mud sediments.	A number of populations known to occur in urban areas including the Brunette watershed in Burnaby. Occurrence documented in Como Lake, Mundy Lake, and Lost Lake.
Oncorhynchus clarkii clarkii	Coastal Cutthroat Trout	-	-	Blue	Juveniles are generally found in small streams (<5 m in width) typically used for spawning. Adults may never leave a stream, or may move to large lakes, major rivers, headwater wetlands, estuaries, or inshore marine waters for various periods of time.	Potentially found in Beecher Creek
Rana aurora	Northern Red-legged Frog	Schedule 1 Special Concern	Special Concern	Blue	Associated with shallow ponds, lake margins, slow-flowing streams and wetlands, especially with intact mixed or coniferous forests.	Found throughout the Lower Mainland of BC.
Sorex bendirii	Pacific Water Shrew	Schedule 1 Endangered	Endangered	Red	Found along the Pacific Coast where it is limited to lowland riparian forests and marshes in the Lower Mainland. Individuals are typically found within 25 m of streams in mature coniferous or mixed forests.	Known to occur in the Fraser Valley out to Hope, and low elevation areas in the Lower Mainland.
Ammodramus leconteii	Le Conte’s Sparrow	-	-	Blue	Non-breeding birds found in a variety of old field and prairie habitats with dense cover of grass or sedge.	Transient individuals have the potential to occur throughout Metro Vancouver.

2.0 Environmental Overview

Species		Status in Canada (SARA)	COSEWIC Status	Provincial Status	Habitat	Observation and Distribution Details
Scientific Name	Common Name					
<i>Ammodramus nelsoni</i>	Nelson's Sparrow	-	Not at risk	Red	Typically found in freshwater wetlands with dense, emergent vegetation or damp areas with dense grasses. Suitable habitat includes fens, wet meadows, peatlands, lake margins with emergent cattail, native prairie, idle fields, and planted cover.	Transient individuals have the potential to occur throughout Metro Vancouver.

3.0

Regulatory Overview

To assist FEI in the early planning phases of the Projects, this section provides an overview of relevant and anticipated environmental legislation and the regulatory requirements, including the identification of environment permits, approvals, and licenses that may be required in order to comply with applicable federal, provincial, and municipal legislation.

3.1

Fisheries Act

The *Fisheries Act* is the primary federal legislation providing protection for all fish that are part of a commercial, recreational or Aboriginal fishery, or to fish that support such a fishery, and is administered by Fisheries and Oceans Canada (DFO) and Environment Canada.

Fish habitat is defined as “spawning grounds and nursery, rearing, food supply, and migration areas on which fish depend directly or indirectly in order to carry out their life processes.” This definition indicates that all watercourses (including ditches) which provide a significant source of water, food or nutrients to a fish-bearing stream are considered fish habitat even if they do not contain fish and/or if they only have temporary or seasonal flows. The definition also indicates that not only the watercourse itself, but also the vegetated streamside (i.e., riparian) areas which provide nutrients and shade to the stream, are considered fish habitat.

The *Fisheries Act* prohibits serious harm to fish or fish habitat unless authorized by DFO. Based on our current understanding of the Project, potential alignments, and proposed construction methodology, as well as the fact that site watercourses are enclosed within culverts at all crossings, it is not anticipated that construction of the pipeline will result in serious harm to fish or fish habitat. However, should construction of the pipeline include open cut methodology with new temporary or permanent fill placement below the high water mark at any of the watercourse crossings, there is the potential for serious harm to fish and fish habitat to occur, as such, where required, a Request for Project Review would be sent to DFO to determine whether a *Fisheries Act* Authorization is required.

For those alignments with minimal disruption of fish habitat based on construction methodology and proposed best management practices, no action under the *Fisheries Act* is required.

3.2

Species at Risk Act

The *Species at Risk Act* (SARA) is a federal Act that provides legislative protection to species that are assessed as Extirpated, Extinct, or Threatened and are listed on Schedule 1 of the Act and their critical habitat. Schedule 1 is the official list of species-at-risk in Canada as determined by the Committee on the Status of Endangered Wildlife in Canada (COSEWIC).

The definitions for the four status categories for species that are considered to be at risk are as follows:

- “Extirpated” species no longer exist in their former range in Canada;
- “Endangered” species are at risk of imminent extirpation or extinction;

- “Threatened” species are likely to become “Endangered” if nothing is done to reverse the factors leading to extirpation or extinction; and
- “Species of Special Concern” are at risk to become “Threatened” or “Endangered” due to a combination of biological characteristics and identified threats.

The purpose of SARA is to:

“prevent wildlife species from being extirpated or becoming extinct, to provide for the recovery of wildlife species that are extirpated, endangered or threatened as a result of human activity and to manage species of special concern to prevent them from becoming endangered or threatened” (SARA Section 6 2002).

The protection of wildlife and their habitat is provided in SARA in Sections 32 and 33:

“No person shall kill, harm, harass, capture or take an individual of a wildlife species that is listed as an extirpated species, an endangered species or a threatened species” (SARA S. 32(1) 2002).

“No person shall damage or destroy the residence of one or more individuals of a wildlife species that is listed as an endangered species or a threatened species, or that is listed as an extirpated species if a recovery strategy has recommended the reintroduction of the species into the wild in Canada” (SARA S. 33 2002).

SARA Permits

SARA contains prohibitions against the killing, harming, harassing, capturing, taking, possessing, collecting, buying, selling, or trading of individuals of Endangered, Threatened, and Extirpated species listed in Schedule 1 of the Act. The Act also contains a prohibition against the damage or destruction of their residences (e.g., nest or den). According to SARA Section 73, a scientific research permit is required by anyone conducting activities that may affect species listed in Schedule 1 of SARA or contravening the Act's general or critical habitat prohibitions (Sections 32-36).

Permits may be issued for the following purposes:

- The activity is scientific research relating to the conservation of the species and conducted by qualified persons;
- The activity benefits the species or is required to enhance its chance of survival in the wild; or
- Affecting the species is incidental to the carrying out of the activity.

In addition, all of the following pre-conditions must be met:

- All reasonable alternatives to the activity that would reduce the impact on the species have been considered and the best solution has been adopted;
- All feasible measures will be taken to minimize the impact of the activity on the species or its critical habitat or the residences of its individuals; and
- The activity will not jeopardize the survival or recovery of the species.

Section 78 enables the Province of BC to issue permits affecting provincially-managed species at risk, having the same effect as, and meeting the requirements of a Section 73 permit. As such, if the trapping and relocation of a provincially-listed species-at-risk is required for the

project, a permit must also be obtained through the Permit and Authorization Service Bureau facilitated through the MFLNRO. A general *Wildlife Act* permit as well as an Animal Care form is required for any scientific/research purposes that require trapping or handling live wildlife, including species-at-risk.

As the proposed construction activities are not expected to include vegetation removal or instream works, it is not anticipated that a scientific research permit for species-at-risk or a general *Wildlife Act* permit will be required.

3.3 *Migratory Birds Convention Act*

The federal *Migratory Birds Convention Act* prohibits the taking or killing of migratory bird nests and eggs, and the deposition of harmful substances in areas frequented by migratory birds. Vegetation removal that will affect trees used by all birds and other wildlife should be avoided while they are breeding, nesting, roosting, or rearing young.

Should land clearing or selected tree removal activities occur between April 1 and July 31, a bird nest survey will be required by a Qualified Environmental Professional (QEP). Should an active bird nest be discovered, an appropriate buffer will be retained around the nest until the nest is no longer active (subject to re-assessment by the QEP).

3.4 *BC Environmental Management Act*

The British Columbia *Environmental Management Act* (EMA) was enacted in July 2004, combining the old *Waste Management Act* and a previous version of the EMA. The EMA (2004) brings provisions from both those Acts into one statute by providing an authorization framework and environmental management tools to protect human health and the quality of water, land, and air in British Columbia.

It will be the responsibility of FEI's to ensure liquid and solid waste management complies with regulations under the EMA. These regulations include:

- *Waste Discharge Regulations*;
- *Spill Reporting Regulations*;
- *Hazardous Waste Regulations*; and
- *Oil and Gas Waste Regulation*.

Furthermore, if soil, groundwater, sediment or soil vapour at a site contains a hazardous waste or substance exceeding provincial environmental quality standards, that site will also be subjected to the *Contaminated Sites Regulation (CSR)*.

In the absence of detailed information, Dillon recommends that FEI allows for potential reactive management of contaminated soils and groundwater (if encountered) during excavation. If contaminated soils and/or groundwater require removal from the site, they should be transported to an approved disposal facility and must comply with all applicable rules and regulations.

3.4.1 Contaminated Sites Regulation

Section 11(1) (a) (b) (c) and (c.1) of the *CSR* defines a contaminated site as a site where:

- “(a) the land use is agricultural, commercial, industrial, urban park or residential and the concentration of any substance in the soil at the site is greater than or equal to (i) the applicable generic numerical soil standard, or (ii) the lowest value of the applicable matrix numerical soil standards;
- (b) the surface or groundwater located on or flowing from the site is used or has a reasonable probability of being used for aquatic life, irrigation, livestock or drinking water and the concentration of any substance in the surface water or groundwater is greater than the applicable generic numerical water standard;
- (c) the concentration of any substance in sediment at the site is greater than the applicable generic numerical sediment criterion; and
- (c.1) the concentration of any substance in vapour at the site is greater than the applicable generic numerical vapour criterion.”

This framework provides the basis for the environmental standards for the potential contaminants of concern in the relevant media.

Schedules 4, 5, and 10 of the *CSR* provide numerical standards for assessing soil contamination at sites in BC. Schedule 6 of the *CSR* provides groundwater criteria, and Schedule 9 of the *CSR* provides sediment criteria. Applicable standards and criteria are based on the current and future land use of the Site.

The application of groundwater standards is based on the use of groundwater and surface water on-site or on neighboring properties. Guidance for which standards to apply is provided in the current Technical Guidance 6 (TG6) released in July 2010, “Water Use Determination” (BC MoE 2010).

Schedule 11 of the *CSR* provides numerical standards for vapor in the breathing zone at sites in BC based on land use. Applicable standards are based on the current and future land use of the Site.

3.5 BC Water Act

The *Water Act* is the main provincial statute regulating water resources in BC. One of the provisions of the *Water Act* provides conditions related to “changes in and about a stream”, which means:

- Any modification to the nature of the stream including the land, vegetation, natural environment, or flow of water within the stream; or
- Any activity or construction within the stream channel that has or may have an impact on a stream.

It is an offence to divert or use water, or alter a stream, without formal approval from the MFLNRO, or in the case of FEI, the provincial Oil and Gas Commission (OGC). Section 9 of the

Water Act ensures that water quality, riparian habitat, and the rights of licensed water users are not compromised.

Approval or Notification under Section 9 of the *Water Act* may be required from the OGC prior to the initiation of the project should it be anticipated that the wetted perimeter of any watercourses be adversely affected by open cut construction methodology. Section 9 Approvals typically require a four to five month review period by the OGC following submission.

3.6 BC Wildlife Act

Section 34 of the BC *Wildlife Act* prohibits the destruction of an egg or an active nest of any bird species and prohibits the destruction of a nest of a Bald Eagle, Osprey, Peregrine Falcon, Gyrfalcon, Great-blue Heron, or Burrowing Owl, regardless of whether it is occupied.

Any scheduled land clearing activities between April 1 and July 31 will require a bird nest survey by a Qualified Environmental Professional (QEP). Should an active bird nest be discovered, an appropriate buffer will be retained around the nest until the nest is no longer active (subject to re-assessment by the QEP).

3.7 Municipal By-Laws

3.7.1 City of Vancouver Street Tree By-Law

The City of Vancouver has a Street Tree By-Law (No. 5985) which states that “*no person shall remove, destroy, cut, deface, trim or in any way injure, impair or interfere with any street tree except as expressly authorized to do so by the Board of Parks and Recreation or, in the case of cutting or trimming, if carried out by a qualified private tree company which holds a valid permit therefore from the Board of Parks and Recreation*”. Consultation with the City of Vancouver Board of Parks and Recreation will be required prior to removal of any trees within, or adjacent to, the pipeline alignment.

3.7.2 City of Burnaby Tree By-Law

According to the City of Burnaby Tree Bylaw (No. 10482), a tree cutting permit is not required “*to cut down or damage a protected tree where necessary for the construction, installation, maintenance, repair, replacement or removal of (iii) the sewer, water and gas mains and ancillary works of the City, any other government authority or public utility*”. Based on this definition, FEI is not expected to require a permit for tree removal activities.

3.7.3 City of Burnaby Soil Removal Regulation By-Law, 1961

According to the City of Burnaby Bylaw No. 4251, No person is to remove soil from any lands within the municipality without having a permit. It should be noted that FEI is not required to apply for soil removal permits as this activity is covered by the Operating Agreement that FEI currently holds with the City.

3.7.4 City of Burnaby Watercourse By-Law, 1988

According to the City of Burnaby Bylaw No.9044, “*No person shall discharge or allow leakage of contaminants into a stream, creek, waterway, watercourse, waterworks, ditch, drain, sewer, storm sewer or the soil; or foul obstruct or impede the flow of any stream, creek, waterway, watercourse, waterworks, ditch, drain, sewer or storm sewer, whether or not the same is situated on private property.*”

During construction, FEI will adhere to Best Management Practices pertaining to work around watercourses or drainage features, as such, no contaminants, sediment or construction materials will be allowed to enter any water bodies as listed above.

4.0

Environmental Risks, Effects, and Proposed Mitigation Measures

This section describes the potential effects of the project on the environment based on the proposed scope of work and the environmental features present within the Project study area. The assessment also identifies appropriate mitigation measures and Best Management Practices (BMPs) to minimize potential environmental effects.

4.1

Project Interaction with the Environment

Environmental effects may occur during both the site preparation and construction phases of the Project. A key component of the environmental overview assessment process is identification of components of the natural environment that could be potentially affected by, or have an influence on, the Projects. **Table 8** presents an interaction matrix for the Project, highlighting the environmental components that may interact with Project construction and operations. Physical activities will occur during Project construction, including: establishment of laydown areas; selective tree trimming or removal; pipeline construction/installation; and operations/maintenance of the pipeline.

The environmental components that may be affected by Project construction activities include:

- Aquatic resources (i.e., fish and fish habitat and surface water quality); and
- Terrestrial resources (i.e., vegetation and wildlife resources and species-at-risk (if present)).

Operational activities are not expected to result in impacts to aquatic or terrestrial resources.

TABLE 8: PROJECT ENVIRONMENTAL INTERACTION MATRIX

Project Activities	Aquatic Resources			Terrestrial Resources		Species-at-risk	Soil and Topography
	Fish and Fish Habitat	Surface Water Quality	Groundwater	Vegetation	Wildlife		
Equipment and Material Laydown Areas	X	X		X	X	X	X
Site Preparation	X	X	X	X	X	X	X
Hydrostatic Testing		X	X				
Pipeline Construction	X	X	X	X	X		X
Water Management	X	X	X				
Landscape Restoration				X			

4.2 Project Risk Assessment

This section provides a high level overview of the various environmental risks associated with the Project based on assessment of the project scope, existing environment, and anticipated regulatory requirements. Mitigation measures are also provided to address each of the assessed risks.

4.2.1 Contaminated Sites

Due to the extensive urban environment covered by the proposed re-route pipeline alignment options discussed in this report, various potential sources of contamination were noted from both the Site Registry searches and the site visit. Potentially contaminating activities noted in the site visit were identified as an alphabetic Site Visit ID, and the Site Registry records are identified as numerical Site IDs. A photo log of contaminated sites is provided in **Appendix C**.

The APECs identified along the two re-route pipeline alignments are outlined in **Table 9** and **10** below. These areas represent potential sources of contamination to the proposed pipeline replacement activities and have the capacity to contaminate soils, groundwater, and vapour at the Project areas.

The recommendations provided in **Tables 9** and **10** are based on the historical land use, site activities, historical file review of the suspected and known contaminated sites along the alignment and the distance to the pipeline alignment (of the suspected and known contaminated sites). Further, and more specific, guidance for potential contaminant management is provided below:

- For all low risk areas (APECs with Low classification), Dillon recommends that any contamination be managed during construction; and
- For medium – high risk areas (APECs with MH classification), Dillon recommends conducting a subsurface soil and groundwater investigation prior to construction to better define the associated risks.

A detailed summary of the subsurface investigation including estimated length of potential contamination, number of boreholes (groundwater monitoring wells) to be installed, number of samples to be collected for analysis, and Potential Contaminants of Concern (PCOCs) associated with each APEC is provided below in **Table 11** and **12**. Detailed APEC information is provided in **Appendix D**.

TABLE 9: RISK ANALYSIS OF CONTAMINATED SITES ALONG RE-ROUTE OPTION A

APEC #	Site Location	Figure	Site Registry Number or Site Visit ID	Registry Point Address	Site Details	Classification	PCOCs	Recommendation	Length (m)
Metro IP Alternate Option A									
7A	Douglas Road between Gilmore Avenue and Madison Avenue	17	15326	1710 Gilmore Ave, 1735 and 1763 Douglas Road, Burnaby	Currently occupied by a bakery, film props rental company, and a tile supplier Formerly, the site was used for auto wrecking	MH	LEPH/HEPH, PAHs, and metals	Subsurface soil and groundwater investigation	435
			13900	1771, 1779, and 1791 Douglas Road, Burnaby	Currently residential building		N/A		
			G	4305 Halifax Street, Burnaby	Currently a cemetery		Metals, and formaldehyde		
			4923	4132, 4150, and 4196 Halifax Street, Burnaby	Currently residential building/formerly welding, pipe fitting, and paper recycler		N/A		
8AB	Lougheed Highway between Madison Avenue and Rosser Avenue	18	5715	4315 and 4343 Lougheed Highway, Burnaby	Currently a grocery store/formerly a fuel station and auto repair	Low	LEPH/HEPH, PAHs, and metals	Manage during construction activities	250
			7375	4336 Lougheed Highway and 2151 Rosser Avenue, Burnaby	Currently a residential building/formerly an electrical transformer manufacturer		LEPH/HEPH, PAHs, VOCs, PCBs, and metals		
			11765	2055 Rosser Avenue, Burnaby	Currently under construction/formerly auto repair		LEPH/HEPH, PAHs, VOCs, glycols, PCBs, and metals		
9AB	Lougheed Highway east of Rosser Avenue	19	10366 & 9929	4412, 4422, 4432, 4442, and 4452 Buchanan Street and 4411, 4417, 4431, 4441 Lougheed Highway, Burnaby	Currently a mixed com/res development/formerly included auto repair	Low	LEPH/HEPH, PAHs, VOCs, glycols, PCBs, and metals	Manage during construction activities	130
			319, 3726, and 11283	4420 and 4444 Lougheed Highway, 4461 Sumas Street, and 2060 Rosser Avenue, Burnaby	Currently under construction/formerly included a fuel station, and auto repair		VPH/BTEX, LEPH/HEPH, PAHs, VOCs, PCBs, glycols, and metals		
			15226	Rosser Avenue at Skyline Drive, Burnaby	Off-site migration from 319		N/A		
			11299	2131 Willingdon Avenue, Burnaby	Currently a construction office/formerly welding and machine shop		LEPH/HEPH, PAHs, VOCs, and metals		
10AB	Intersection of Lougheed Highway and Willingdon Avenue	20	4321	1967/1969 Willingdon Avenue, Burnaby	Currently a fuel station	MH	BTEX/VPH, LEPH/HEPH, PAHs, and metals	Subsurface soil and groundwater investigation	190
			6946	Willingdon Avenue and Lougheed Highway	Utility corridor - off-site migration from Site ID 4321		BTEX/VPH, LEPH/HEPH, PAHs, and metals		
			8336 & 3958	4515 Lougheed Highway, Burnaby	Currently under construction/formerly a fuel station		BTEX/VPH, LEPH/HEPH, PAHs, and metals		
			5488	4512 Lougheed Highway, Burnaby	Currently a fuel station		BTEX/VPH, LEPH/HEPH, PAHs, and metals		
			3726	4490 Lougheed Highway, Burnaby	Currently a mixed com/res development/formerly a fuel station		BTEX/VPH, LEPH/HEPH, PAHs, and metals		

APEC #	Site Location	Figure	Site Registry Number or Site Visit ID	Registry Point Address	Site Details	Classification	PCOCs	Recommendation	Length (m)
11AB	Lougheed Highway west of Beta Avenue	21	H	4650 Lougheed Highway, Burnaby	Currently a Dodge dealership and auto repair	MH	LEPH/HEPH, PAHs, VOCs, PCBs, glycols, and metals	Subsurface soil and groundwater investigation	310
			9971	2140 Alpha Street, Burnaby	Currently St John's Ambulance/formerly auto repair		LEPH/HEPH, PAHs, VOCs, PCBs, glycols, and metals		
			14128	4567 Lougheed Highway, Burnaby	Currently occupied by Brentwood Town Centre (included fuel storage and dry cleaning)		LEPH/HEPH, PAHs, VOCs, and metals		
			4219	4550 Lougheed Highway, Burnaby	Currently a Chevy dealership and auto repair		VPH/BTEX, LEPH/HEPH, PAHs, VOCs, PCBs, glycols, and metals		
12AB	Lougheed Highway east of Beta Avenue	22	10572	4710 and 4738 Lougheed Highway, Burnaby	Currently a residential building/formerly auto repair	Low	LEPH/HEPH, PAHs, VOCs, and metals	Manage during construction activities	205
13AB	Northwest corner of Lougheed Hwy and Delta Ave	23	9764	4859 Lougheed Highway, Burnaby	Currently a residential building/formerly auto repair	MH	LEPH/HEPH, PAHs, VOCs, PCBs, glycols, and metals	Subsurface soil and groundwater investigation	95
14AB	Southeast corner of Lougheed Hwy and Delta Ave	24	10613	2133 Douglas Road and 4900 Dawson Street, Burnaby	Currently a residential building/formerly used for sand blasting and fuel storage	Low	LEPH/HEPH, PAHs, and metals	Manage during construction activities	90
15AB	Lougheed Highway east and west of Springer Avenue	25	N	5344 Lougheed Highway, Burnaby	Currently Guillevin Distribution Centre	Low	LEPH/HEPH, PAHs, PCBs, and metals	Manage during construction activities	330
			M	5334 Lougheed Highway, Burnaby	Currently auto repair		LEPH/HEPH, PAHs, VOCs, PCBs, glycols, and metals		
			L	2168 Springer Avenue, Burnaby	Currently auto repair		LEPH/HEPH, PAHs, VOCs, PCBs, and metals		
			K	2252 Springer Avenue, Burnaby	Currently a metal working shop		LEPH/HEPH, PAHs, VOCs, PCBs, glycols, and metals		
			J	5180 Lougheed Highway, Burnaby	Currently auto repair		LEPH/HEPH, PAHs, VOCs, PCBs, glycols, and metals		
			426	1950 Bellwood Avenue, Burnaby	Currently residential use and has no history of contamination		N/A		
16AB	Lougheed Highway west of Holdom Avenue	26	5944	5695 Lougheed Highway, Burnaby	Currently an empty lot/formerly a fuel station	Low	PHC, PAHs, VOCs, and metals	Manage during construction activities	130
			8176	5650 Lougheed Highway, Burnaby	Currently a mixed com/res development		BTEX/VPH, LEPH/HEPH, PAHs, and metals		
17AB	Lougheed Highway east of Holdom Avenue	27	8153	5750 Lougheed Highway, Burnaby	Currently a Ford dealership and auto repair	Low	LEPH/HEPH, PAHs, VOCs, PCBs, glycols, and metals	Subsurface soil and groundwater investigation	150
			9070	2280 – 2290 Holdom Avenue	Currently a commercial retail building (no Schedule 2 activities observed)		Metals		
18AB	Lougheed Highway west of Kingsland Drive	28	7114	6000 and 6150 Lougheed Highway, Burnaby	Currently Wesco Distribution centre	Low	LEPH/HEPH, PAHs, PCBs, and metals	Manage during construction activities	220
19AB	Surrounding 6279 Lougheed Highway	29	15470	6279 Lougheed Highway, Burnaby	Residential land use with a NoIR	Low	LEPH/HEPH, PAHs, and metals	Manage during construction activities	55

APEC #	Site Location	Figure	Site Registry Number or Site Visit ID	Registry Point Address	Site Details	Classification	PCOCs	Recommendation	Length (m)
20AB	Lougheed Highway west of Sperling Avenue	30	P	Northwest corner of the intersection of the Lougheed Highway and Sperling Avenue	BC Hydro Lougheed Substation	MH	LEPH/HEPH, PAH, PCBs, and metals	Subsurface soil and groundwater investigation	110
21AB	Lougheed Highway east of Sperling Avenue	31	Q	Northeast corner of the intersection of the Lougheed Highway and Sperling Avenue	Fuel station	MH	VPH/BTEX, LEPH/HEPH, PAH, and metals	Subsurface soil and groundwater investigation	85
22AB	Lougheed Highway west of Bainbridge Avenue	32	1154	7000, 7018, 7090 Lougheed Highway, and 2905, 2965 Bainbridge Street, and 7025 Greenwood Street, Burnaby	Currently Telus Electrical Manufacturing Centre	MH	LEPH/HEPH, PAH, VOCs, and metals	Subsurface soil and groundwater investigation	345
			16209	6800 Lougheed Highway, Burnaby	Currently Saputo/Dairyland Distribution Centre - off-site migration from Site ID 1154		LEPH/HEPH, PAH, VOCs, and metals		
			16210	Greenwood Street adjacent to 7000-7090 Lougheed Highway, Burnaby	Off-site migration from Site ID 1154 to Greenwood Street		LEPH/HEPH, PAH, VOCs, and metals		
23AB	Lougheed Highway at Bainbridge Avenue	33	5125	7118 and 7128 Lougheed Highway, Burnaby	Currently a drycleaner drop off location is present among other commercial use/formerly fuel station and auto repair	MH	BTEX/VPH, LEPH/HEPH, PAHs, and metals	Subsurface soil and groundwater investigation	120
			1501	7089 Lougheed Highway Burnaby BC	Currently a fuel station		BTEX/VPH, LEPH/HEPH, PAHs, and metals		

TABLE 10: RISK ANALYSIS OF CONTAMINATED SITES ALONG RE-ROUTE OPTION B

APEC #	Site Location	Figure	Site Registry Number or Site Visit ID	Registry Point Address	Site Details	Classification	PCOCs	Recommendation	Length (m)
Metro IP Alternate Option B									
1B	End of alignment on the west side of Boundary Rd	11	11851	3595 East 1 st Avenue, Vancouver	Currently a paved parking lot/formerly a truck dealership	Low	LEPH/HEPH, PAHs, and metals	Manage during construction activities	20
2B	East 1st Avenue and Boundary Rd, Vancouver, BC	12	A	1595 Boundary Rd, Vancouver	Currently a Mazda dealership and auto repair	MH	LEPH/HEPH, PAHs, VOCs, PCBs, glycols, and metals	Subsurface soil and groundwater investigation	235
			B	1686 Boundary Rd, Burnaby	Currently auto repair		LEPH/HEPH, PAHs, VOCs, PCBs, glycols, and metals		
			C	3710 East 1 st Ave, Burnaby	Currently auto repair		LEPH/HEPH, PAHs, VOCs, PCBs, glycols, and metals		
			6359	3766 East 1 st Ave, Vancouver	Currently a Honda Motor Sport		VPH/BTEX, LEPH/HEPH, VOCs, PCBs, glycols, and metals		
3B	Boundary Road, south of East 2nd Avenue	13	D	3700 East 2nd Ave, Burnaby, BC	FEI Site	Low	LEPH/HEPH, PAH, VPH/BTEX, VOCs, PCBs, and metals	Manage during construction activities	435
			102	3777 Lougheed Highway, Burnaby	Currently under construction/formerly a part of the FEI site to the north		LEPH/HEPH, and PAHs	Subsurface soil and groundwater investigation	
4B	Corner of Lougheed Highway and Boundary Road	14	1449	3650 Lougheed Highway, Burnaby	Currently a restaurant/formerly a fuel station	MH	VPH/BTEX, LEPH/HEPH, PAHs, VOCs, PCBs, glycols, and metals	Subsurface soil and groundwater investigation	165
			E	2311 Boundary Road, Vancouver	Currently a BMW dealership and auto repair		LEPH/HEPH, PAHs, VOCs, PCBs, glycols, and metals		
5B	Lougheed Highway west of Gilmore Avenue	15	7296	4051 Lougheed Highway, Burnaby	BC Hydro substation	MH	LEPH/HEPH, PAHs, PCBs, and metals	Subsurface soil and groundwater investigation	375
6B	Lougheed Highway between Gilmore Avenue and Madison Avenue	16	6735	4120, 4160, and 4170 Lougheed Highway, Burnaby BC	Currently commercial use with a fitness centre and restaurants present	MH	LEPH/HEPH, PAHs, and metals	Subsurface soil and groundwater investigation	320
			F	4278 Lougheed Highway, Burnaby	Currently a Toyota dealership with vehicle repair shop		LEPH/HEPH, PAHs, VOCs, PCBs, glycols, and metals		
			3292	4265 Lougheed Highway, Burnaby	Currently a Staples/formerly a fuel station		VPH/BTEX, LEPH/HEPH, VOCs, PCBs, glycols, and metals		
8AB	Lougheed Highway between Madison Avenue and Rosser Avenue	18	5715	4315 and 4343 Lougheed Highway, Burnaby	Currently a grocery store/formerly a fuel station and auto repair	Low	LEPH/HEPH, PAHs, and metals	Manage during construction activities	250
			7375	4336 Lougheed Highway and 2151 Rosser Avenue, Burnaby	Currently a residential building/formerly an electrical transformer manufacturer		LEPH/HEPH, PAHs, VOCs, PCBs, and metals		
			11765	2055 Rosser Avenue, Burnaby	Currently under construction/formerly auto repair		LEPH/HEPH, PAHs, VOCs, glycols, PCBs, and metals		

APEC #	Site Location	Figure	Site Registry Number or Site Visit ID	Registry Point Address	Site Details	Classification	PCOCs	Recommendation	Length (m)
9AB	Lougheed Highway east of Rosser Avenue	19	10366 & 9929	4412, 4422, 4432, 4442, and 4452 Buchanan Street and 4411, 4417, 4431, 4441 Lougheed Highway, Burnaby	Currently a mixed com/res development/formerly included auto repair	Low	LEPH/HEPH, PAHs, VOCs, glycols, PCBs, and metals	Manage during construction activities	130
			319, 3726, and 11283	4420 and 4444 Lougheed Highway, 4461 Sumas Street, and 2060 Rosser Avenue, Burnaby	Currently under construction/formerly included a fuel station, and auto repair		VPH/BTEX, LEPH/HEPH, PAHs, VOCs, PCBs, glycols, and metals		
			15226	Rosser Avenue at Skyline Drive, Burnaby	Off-site migration from 319		N/A		
			11299	2131 Willingdon Avenue, Burnaby	Currently a construction office/formerly welding and machine shop		LEPH/HEPH, PAHs, VOCs, and metals		
10AB	Intersection of Lougheed Highway and Willingdon Avenue	20	4321	1967/1969 Willingdon Avenue, Burnaby	Currently a fuel station	MH	BTEX/VPH, LEPH/HEPH, PAHs, and metals	Subsurface soil and groundwater investigation	190
			6946	Willingdon Avenue and Lougheed Highway	Utility corridor - off-site migration from Site ID 4321		BTEX/VPH, LEPH/HEPH, PAHs, and metals		
			8336 & 3958	4515 Lougheed Highway, Burnaby	Currently under construction/formerly a fuel station		BTEX/VPH, LEPH/HEPH, PAHs, and metals		
			5488	4512 Lougheed Highway, Burnaby	Currently a fuel station		BTEX/VPH, LEPH/HEPH, PAHs, and metals		
			3726	4490 Lougheed Highway, Burnaby	Currently a mixed com/res development/formerly a fuel station		BTEX/VPH, LEPH/HEPH, PAHs, and metals		
11AB	Lougheed Highway west of Beta Avenue	21	H	4650 Lougheed Highway, Burnaby	Currently a Dodge dealership and auto repair	MH	LEPH/HEPH, PAHs, VOCs, PCBs, glycols, and metals	Subsurface soil and groundwater investigation	310
			9971	2140 Alpha Street, Burnaby	Currently St John's Ambulance/formerly auto repair		LEPH/HEPH, PAHs, VOCs, PCBs, glycols, and metals		
			14128	4567 Lougheed Highway, Burnaby	Currently occupied by Brentwood Town Centre (included fuel storage and dry cleaning)		LEPH/HEPH, PAHs, VOCs, and metals		
			4219	4550 Lougheed Highway, Burnaby	Currently a Chevy dealership and auto repair		VPH/BTEX, LEPH/HEPH, PAHs, VOCs, PCBs, glycols, and metals		
12AB	Lougheed Highway east of Beta Avenue	22	10572	4710 and 4738 Lougheed Highway, Burnaby	Currently a residential building/formerly auto repair	Low	LEPH/HEPH, PAHs, VOCs, and metals	Manage during construction activities	205
13AB	Northwest corner of Lougheed Hwy and Delta Ave	23	9764	4859 Lougheed Highway, Burnaby	Currently a residential building/formerly auto repair	MH	LEPH/HEPH, PAHs, VOCs, PCBs, glycols, and metals	Subsurface soil and groundwater investigation	95
14AB	Southeast corner of Lougheed Hwy and Delta Ave	24	10613	2133 Douglas Road and 4900 Dawson Street, Burnaby	Currently a residential building/formerly used for sand blasting and fuel storage	Low	LEPH/HEPH, PAHs, and metals	Manage during construction activities	90

APEC #	Site Location	Figure	Site Registry Number or Site Visit ID	Registry Point Address	Site Details	Classification	PCOCs	Recommendation	Length (m)
15AB	Lougheed Highway east and west of Springer Avenue	25	N	5344 Lougheed Highway, Burnaby	Currently Guillevin Distribution Centre	Low	LEPH/HEPH, PAHs, PCBs, and metals	Manage during construction activities	330
			M	5334 Lougheed Highway, Burnaby	Currently auto repair		LEPH/HEPH, PAHs, VOCs, PCBs, glycols, and metals		
			L	2168 Springer Avenue, Burnaby	Currently auto repair		LEPH/HEPH, PAHs, VOCs, PCBs, and metals		
			K	2252 Springer Avenue, Burnaby	Currently a metal working shop		LEPH/HEPH, PAHs, VOCs, PCBs, glycols, and metals		
			J	5180 Lougheed Highway, Burnaby	Currently auto repair		LEPH/HEPH, PAHs, VOCs, PCBs, glycols, and metals		
			426	1950 Bellwood Avenue, Burnaby	Currently residential use and has no history of contamination		N/A		
16AB	Lougheed Highway west of Holdom Avenue	26	5944	5695 Lougheed Highway, Burnaby	Currently an empty lot/formerly a fuel station	Low	PHC, PAHs, VOCs, and metals	Manage during construction activities	130
			8176	5650 Lougheed Highway, Burnaby	Currently a mixed com/res development		BTEX/VPH, LEPH/HEPH, PAHs, and metals		
17AB	Lougheed Highway east of Holdom Avenue	27	8153	5750 Lougheed Highway, Burnaby	Currently a Ford dealership and auto repair	Low	LEPH/HEPH, PAHs, VOCs, PCBs, glycols, and metals	Subsurface soil and groundwater investigation	150
			9070	2280 – 2290 Holdom Avenue	Currently a commercial retail building (no Sched 2 activities observed)		Metals		
18AB	Lougheed Highway west of Kingsland Drive	28	7114	6000 and 6150 Lougheed Highway, Burnaby	Currently Wesco Distribution centre	Low	LEPH/HEPH, PAHs, PCBs, and metals	Manage during construction activities	220
19AB	Surrounding 6279 Lougheed Highway	29	15470	6279 Lougheed Highway, Burnaby	Residential land use with a NoIR	Low	LEPH/HEPH, PAHs, and metals	Manage during construction activities	55
20AB	Lougheed Highway west of Sperling Avenue	30	P	Northwest corner of the intersection of the Lougheed Highway and Sperling Avenue	BC Hydro Lougheed Substation	MH	LEPH/HEPH, PAH, PCBs, and metals	Subsurface soil and groundwater investigation	110
21AB	Lougheed Highway east of Sperling Avenue	31	Q	Northeast corner of the intersection of the Lougheed Highway and Sperling Avenue	Fuel station	MH	VPH/BTEX, LEPH/HEPH, PAH, and metals	Subsurface soil and groundwater investigation	85
22AB	Lougheed Highway west of Bainbridge Avenue	32	1154	7000, 7018, 7090 Lougheed Highway, and 2905, 2965 Bainbridge Street, and 7025 Greenwood Street, Burnaby	Currently Telus Electrical Manufacturing Centre	MH	LEPH/HEPH, PAH, VOCs, and metals	Subsurface soil and groundwater investigation	345
			16209	6800 Lougheed Highway, Burnaby	Currently Saputo/Dairyland Distribution Centre - off-site migration from Site ID 1154		LEPH/HEPH, PAH, VOCs, and metals		
			16210	Greenwood Street adjacent to 7000-7090 Lougheed Highway, Burnaby	Off-site migration from Site ID 1154 to Greenwood Street		LEPH/HEPH, PAH, VOCs, and metals		
23AB	Lougheed Highway at Bainbridge Avenue	33	5125	7118 and 7128 Lougheed Highway, Burnaby	Currently a drycleaner drop off location is present among other commercial use/formerly fuel station and auto repair	MH	BTEX/VPH, LEPH/HEPH, PAHs, and metals	Subsurface soil and groundwater investigation	120
			1501	7089 Lougheed Highway Burnaby BC	Currently a fuel station		BTEX/VPH, LEPH/HEPH, PAHs, and metals		

TABLE 11: DETAILS OF PROPOSED SOIL AND GROUNDWATER INVESTIGATION – OPTION A

APEC #	Length (m)	# of Boreholes	# of Soil Samples	# of GW Samples	PCOCs*
Metro IP-Lougheed Option A					
7A	435	7	14	7	LEPH/HEPH, PAHs, formaldehyde and metals
8AB	250	-	-	-	LEPH/HEPH, PAHs, VOCs, glycols, PCBs, and metals
9AB	130	-	-	-	VPH/BTEX, LEPH/HEPH, PAHs, VOCs, PCBs, glycols, and metals
10AB	190	5	10	5	BTEX/VPH, LEPH/HEPH, PAHs, and metals
11AB	310	6	12	6	LEPH/HEPH, PAHs, VOCs, PCBs, glycols, and metals
12AB	205	-	-	-	LEPH/HEPH, PAHs, VOCs, and metals
13AB	95	5	10	5	LEPH/HEPH, PAHs, VOCs, PCBs, glycols, and metals
14AB	90	-	-	-	LEPH/HEPH, PAHs, and metals
15AB	330	-	-	-	LEPH/HEPH, PAHs, VOCs, PCBs, glycols, and metals
16AB	130	-	-	-	BTEX/VPH, LEPH/HEPH, PAHs, VOCs and metals
17AB	150	-	-	-	LEPH/HEPH, PAHs, VOCs, PCBs, glycols, and metals
18AB	220	-	-	-	LEPH/HEPH, PAHs, PCBs, and metals
19AB	55	-	-	-	LEPH/HEPH, PAHs, and metals
20AB	110	3	6	3	LEPH/HEPH, PAH, PCBs, and metals
21AB	85	3	6	3	VPH/BTEX, LEPH/HEPH, PAH, and metals
22AB	345	6	12	6	LEPH/HEPH, PAH, VOCs, and metals
23AB	120	4	8	4	BTEX/VPH, LEPH/HEPH, PAHs, and metals

*LEPH = Light Extractable Petroleum Hydrocarbons in Soil; HEPH = Heavy Extractable Petroleum Hydrocarbons in Soil; PAH = Polycyclic Aromatic Hydrocarbons; VOC = Volatile Organic Compounds; PCB = Polychlorinated Biphenyls; BTEX = Benzene, Toluene, Ethylbenzene, and Xylene; TCE = Trichloroethylene; PCE = Perchloroethylene.

TABLE 12: DETAILS OF PROPOSED SOIL AND GROUNDWATER INVESTIGATION – OPTION B

APEC #	Length (m)	# of Boreholes	# of Soil Samples	# of GW Samples	PCOCs*
Metro IP-Lougheed Option B					
1B	20	-	-	-	LEPH/HEPH, PAHs, and metals
2B	235	6	12	6	VPH/BTEX, LEPH/HEPH, VOCs, PCBs, glycols, and metals
3B	440	-	-	-	LEPH/HEPH, PAH, VPH/BTEX, VOCs, PCBs, and metals
4B	170	4	8	4	VPH/BTEX, LEPH/HEPH, PAHs, VOCs, PCBs, glycols, and metals
5B	375	6	12	6	LEPH/HEPH, PAHs, PCBs, and metals
6B	320	6	12	6	VPH/BTEX, LEPH/HEPH, VOCs, PCBs, glycols, and metals
8AB	250	-	-	-	LEPH/HEPH, PAHs, VOCs, glycols, PCBs, and metals
9AB	130	-	-	-	VPH/BTEX, LEPH/HEPH, PAHs, VOCs, PCBs, glycols, and metals
10AB	190	5	10	5	BTEX/VPH, LEPH/HEPH, PAHs, and metals
11AB	310	6	12	6	LEPH/HEPH, PAHs, VOCs, PCBs, glycols, and metals
12AB	205	-	-	-	LEPH/HEPH, PAHs, VOCs, and metals
13AB	95	5	10	5	LEPH/HEPH, PAHs, VOCs, PCBs, glycols, and metals
14AB	90	-	-	-	LEPH/HEPH, PAHs, and metals
15AB	330	-	-	-	LEPH/HEPH, PAHs, VOCs, PCBs, glycols, and metals
16AB	130	-	-	-	BTEX/VPH, LEPH/HEPH, PAHs, VOCs and metals
17AB	150	-	-	-	LEPH/HEPH, PAHs, VOCs, PCBs, glycols, and metals
18AB	220	-	-	-	LEPH/HEPH, PAHs, PCBs, and metals
19AB	55	-	-	-	LEPH/HEPH, PAHs, and metals
20AB	110	3	6	3	LEPH/HEPH, PAH, PCBs, and metals
21AB	85	3	6	3	VPH/BTEX, LEPH/HEPH, PAH, and metals
22AB	345	6	12	6	LEPH/HEPH, PAH, VOCs, and metals
23AB	120	4	8	4	BTEX/VPH, LEPH/HEPH, PAHs, and metals

*LEPH = Light Extractable Petroleum Hydrocarbons in Soil; HEPH = Heavy Extractable Petroleum Hydrocarbons in Soil; PAH = Polycyclic Aromatic Hydrocarbons; VOC = Volatile Organic Compounds; PCB = Polychlorinated Biphenyls; BTEX = Benzene, Toluene, Ethylbenzene, and Xylene; TCE = Trichloroethylene; PCE = Perchloroethylene.

4.2.2

Water Quality and Quantity Management

Any groundwater discharged to the surrounding aquatic environment must not exceed federal (Canadian Council of Ministers of the Environment [CCME] Environmental Quality Guidelines for the Protection of Aquatic Life) and provincial (BC Approved or Working Water Quality Guidelines) water quality standards at the time of discharge. Any water that is known to exceed existing surface water quality conditions should either be suitably treated or prevented from discharging directly into potential fish and amphibian habitat. Failure to meet these criteria may result in water quality considered to be deleterious to aquatic life.

Based on our site investigations along the proposed pipeline alignment at Options A and B, we understand that standing water can be accumulated along the project footprint after a period of heavy rainfall. Therefore, depending on weather at the time of construction, water management may be required during construction.

Active erosion and sediment control will also be required during project construction to manage surface runoff and to minimize the mobilization of exposed soil materials, which can function as a deleterious substance at certain concentrations. Site-specific mitigation measures should be developed and communicated within the project Environmental Management Plan.

Water used during the hydrostatic testing procedure (used to determine pipe weld integrity) will require disposal following completion of the procedure. As the test water is typically potable (i.e., chlorinated) and may be contaminated with iron oxide and metals, it must be disposed of at a suitable location where infiltration will occur. If a suitable infiltration location is not available, then the test water should be discharged to the sanitary sewer. Both re-route pipeline options are generally confined within urban areas, so there are limited possibilities of discharging large volumes of water to ground within or near the Project area. The recommended approach is to discharge to the Metro Vancouver sanitary sewer. Volume related fees would apply to all water discharged to the sanitary sewer.

4.2.3

Fish and Wildlife Protection

Given the proximity of the Project to ESAs, parks, conservation areas, and locally significant trees the risk for adverse impacts to the natural environment can generally be considered low to moderate.

FEI crossings have the potential disrupt or alter both instream and riparian fish habitats should open cut crossings affect the wetted perimeter of the watercourses or their associated riparian areas. Open cut pipeline installation methodology will be used at watercourse crossings along the pipeline alignments where watercourses are enclosed within culverts. Watercourses crossing the pipeline alignment and proposed installation methods are outlined below in **Table 13**.

TABLE 13: WATERCOURSE CROSSINGS AND PROPOSED PIPELINE INSTALLATION METHODS

Watercourse	Classification	Proposed Installation Method
Chub Creek	Unclassified; assumed Class A due to fish data	Open cut
Stickleback Creek	Unclassified; likely Class B fish habitat	Open cut
Beecher Creek	Unclassified; assumed Class A due to fish data	Open cut
Sunken Engine Creek	Unclassified; likely Class B fish habitat	Open cut
Sunken Engine Creek Tributary	Unclassified; likely Class B fish habitat	Open cut
Crab-Apple Creek Tributary	Unclassified; likely Class B fish habitat	Open cut
Spartan Creek	Unclassified; likely Class B fish habitat	Open cut
Spartan Creek Tributary	Unclassified; likely Class B fish habitat	Open cut
Pollywog Creek Tributary	Unclassified; likely Class B fish habitat	Open cut
Pollywog Creek	Unclassified; likely Class B fish habitat	Open cut

Trenchless pipeline installations are anticipated only at the Lougheed Highway and Willingdon Avenue intersection. Final decision of the installation method will be determined during the detailed design phase.

Should instream work be required during project activities, it should be undertaken during the appropriate timing windows in order to minimize potential risk to aquatic life forms.

Within the City of Burnaby timing windows are as follows:

- Class A: June 15 to September 30;

- Class B: June 1 to September 30; and
- Class C: No timing window requirements.

Riparian habitat adjacent to a watercourse considered to be fish habitat is typically protected by streamside setback areas. Streamside setbacks can vary widely, but are typically between 15 and 30 m perpendicular to the watercourse top of bank. The streamside setback should be determined during the project planning phase. Disruption of this area should be minimized where possible. If disturbance occurs, FEI should plan to undertake site restoration activities following construction.

A qualified Environmental Monitor should be assigned to the project and present during all work conducted in sensitive habitats. The role of the Environmental Monitor is important to assisting FEI and the Contractor with limiting the environmental effects of the Project.

Should instream work be required during project activities, all construction activities should be complete in isolation of flowing water. Prior to dewatering any aquatic habitat, the Environmental Monitor must isolate the work area and undertake an aquatic life form salvage to remove any fish or amphibians present. All rescued life forms should be released in suitable habitat downstream.

In order to reduce risk of disturbance of active bird nests, the MFLNRO has developed a regional 'reduced risk' timing window for land clearing activities. The window of least risk for nesting migratory birds in the Lower Mainland is between August 1 and March 31. Selective tree trimming and/or removal activities are recommended during this window to prevent potential contravention of the Wildlife Act and the Migratory Bird Convention Act. Any clearing conducted outside of the timing window (i.e., between April 01 and July 31) must be preceded by a bird nest sweep conducted by a qualified professional.

4.2.4

Environmental Permitting and Approvals

As the proposed pipeline construction activities are not expected to include instream works, or work in environmentally sensitive areas (installation proposed within roadways and all watercourse crossings enclosed within culverts) Dillon does not anticipate that the project will require environmental permits and approval prior to proceeding. However, should the scope of the proposed construction activities expand to include instream works, construction related impacts that have the potential to cause serious harm to fish or fish habitat will require an Authorization from DFO. Furthermore, should the stream crossings be expected to result in a "change in and about a stream", an Approval from the OGC will be required. Details regarding potential environmental approvals are outlined below in **Table 14**.

TABLE 14: POTENTIAL PERMITTING AND APPROVALS REQUIRED FOR THE PROJECT

Permit or Approval	Government Agency	Expected Timeframe following Submission
Request for Project Review Authorization	DFO	1 – 14 days* 6 months
Approval for Changes in and About a Stream	OGC	4 - 5 months
Species at Risk Collection Permits	MFLNRO Environment Canada	3 months
Fish Salvage	DFO and MFLNRO	2 weeks

*Based on previous submissions

Proper planning and reporting is required to submit the permit or approval applications on time. If the appropriate level of detail is provided, the expected timeframes for obtaining the permit or permits are generally reliable; however, are subject to work load and availability of regulatory agency staff. If project timelines are firm, then it is recommended to submit permit and approval applications well in advance.

4.2.5

Anticipated Environmental Effects and Recommended BMPs

Additional relevant environmental standards, guidelines and BMPs for protection of fish and wildlife are also contained within the following documents:

- DFO and Ministry of Environmental, Land and Parks. 1992. Land Development Guidelines for the Protection of Aquatic Habitat;
- Ministry of Water, Land and Air Protection (MWLAP). 2004. Best Management Practices for Amphibians and Reptiles in Urban and Rural Environments in British Columbia;
- DFO. 1995. Freshwater Intake End of Pipe Fish Screen Guidelines; and
- MWLAP. 2004. Standards and Best Practices for Instream Works (BMPs).

Table 15 outlines the potential effects of the Project, the relevant BMPs, and the significance of residual effects (if applicable) associated with the environmental components potentially affected by Project construction activities. The residual effects were described in general terms for each of the alignments. It is expected that the residual effects assessment can be further refined/defined, if required, during the Project planning stage of the Projects.

TABLE 15: POTENTIAL EFFECTS, BMPS AND THE SIGNIFICANCE OF RESIDUAL EFFECTS ASSOCIATED WITH PROJECT ACTIVITIES

Significant Natural Feature Affected by Activity	Project Phase & Activity	Potential Negative/Positive Effect(s)	Frequency of Effect	Duration of Effect	Proposed BMPs	Significance of Residual Effects
Aquatic resources						
Fish , Fish Habitat and Aquatic Life	Site Preparation - Equipment and Material Laydown Areas along Roadways	<ul style="list-style-type: none"> Potential for runoff and contaminants into waterbodies; and Tree trimming and/or selective vegetation removal. 	Once during Site Preparation Phase	Temporary during Site Preparation and Construction phases	<ul style="list-style-type: none"> Maintain surface water flow in all drainages to ensure the volume of water reaching downstream fish habitat is not significantly altered; Minimize removal/disturbance of vegetation adjacent to waterbodies; Maximize distance of all construction equipment used from the waterbody edge; Develop and implement an erosion and sediment control plan prior to site preparation activities; Erosion and sediment control structures should be monitored regularly to ensure that they are fully functional; The work area will be clearly defined with flagging and fencing to minimize encroachment into bordering habitat; and Use existing access roads or grades where possible. 	Low to Moderate Residual Effects (For alignments with Class A and B stream crossings)
	Construction - Pipeline installation (open cut), Site Access/Egress	<ul style="list-style-type: none"> Potential for imported material to enter adjacent habitat as a result of increased surface water runoff; and Limited potential for accidental spills or contamination of soil and/or surface runoff. 	Once during Construction Phase	Temporary during Construction Phase	<ul style="list-style-type: none"> Maintain or provide vegetative buffers; Maintain flow conveyance throughout construction; Should instream work be required, minimize duration and time crossings around sensitive fish life stages (during least risk fish timing windows); Should instream work be required, isolate the area and salvage any aquatic life and release them downstream prior to dewatering,; Avoid construction during rain events where possible; and Should instream works be required, restore and stabilize the streambed, substrate and banks to their original shape and condition. Proper characterization of groundwater and potential treatment is required before groundwater will be permitted for discharge into fish habitat; and Any water known to exceed water quality guidelines (or existing surface water conditions) will be prevented from discharging into potential fish habitat. 	Low to Moderate Residual Effects (For alignments with Class A and B stream crossings)
	Construction - Pipeline installation (trenchless), Site Access/Egress	<ul style="list-style-type: none"> Potential for accidental spills or contamination of soil and/or surface runoff. 	Only during Construction Phase	Temporary during Construction Phase	<ul style="list-style-type: none"> All construction equipment and materials should be stored in areas of the project location that maximize distance between water bodies and construction areas; Existing vegetation in the project location should be maintained to act as a natural buffer; Proper geotechnical assessment practices, drill planning and execution should be applied; Design an Emergency Response and Communication Plan. 	Low Residual Effects
	Site Preparation, Construction and Operations – Machinery and active pipeline	<ul style="list-style-type: none"> Potential for spills or leaks of oil, gas, diesel and hydraulic fluid; runoff of contaminated soil and/or surface runoff may impact water quality and aquatic life in downstream receiving waters. 	During operations phase	Potential throughout project lifespan	<ul style="list-style-type: none"> A spill response plan will be developed by FEI or the chosen contractor prior to commencement of the works to document the appropriate measures to be implemented should fuel, oil or other hazardous materials be spilled or otherwise involuntarily released. 	No Residual Effect. (In the event of a spill, the area will be remediated)

Significant Natural Feature Affected by Activity	Project Phase & Activity	Potential Negative/Positive Effect(s)	Frequency of Effect	Duration of Effect	Proposed BMPs	Significance of Residual Effects
TERRESTRIAL RESOURCES						
Terrestrial Habitat	Site Preparation - Equipment and Material Laydown Areas, Construction – , pipeline installation (open cut), access/egress	<ul style="list-style-type: none"> Tree trimming and/or selective vegetation removal which may reduce the quantity and quality of available habitat; Susceptibility to erosion; Changes in soil moisture and compaction; decreased cover/shade; and Disturbance to wildlife. 	Once during Site Preparation	Temporary during Site Preparation and Construction Phases	<ul style="list-style-type: none"> Minimize removal of vegetation; Store construction materials on previously disturbed areas to prevent additional vegetation disturbance; If topsoil or other materials must be stored in undisturbed areas, ensure it is placed on a tarp or other form of ground cover; Should vegetation removal be required, re-vegetate all disturbed areas following construction; Re-pave all disturbed road surfaces following construction; Monitor areas of disturbance following construction to assess establishment of invasive plant species; Properly remove invasive species where encountered during Project development; Control noxious weeds prior to disturbance and during the restoration phase, in accordance with the BC <i>Weed Control Act</i>; and Ensure that existing weeds are removed prior to producing seed, and rhizomes are not transferred from site to site within soil material used for site restoration. 	Low Residual Effect (Following completion of site restoration measures)
Wildlife	Site Preparation – Equipment and Material Laydown Areas Construction - Pipeline installation (open cut), Site Access/Egress	<ul style="list-style-type: none"> Reduced habitat availability due to the tree trimming and/or selective vegetation removal;; Localized temporary displacement of wildlife due to noise and vibration; and Disturbance/incidental mortality to wildlife. 	Once during Site Preparation and Construction	Temporary during Site Preparation and Construction Stages	<ul style="list-style-type: none"> Minimize encroachment into terrestrial habitat; Retain existing vegetation and use existing access roads where possible; Develop and implement an erosion and sediment control plan and minimize any stock piled or excavated materials in the Project Location to prevent runoff and protect surrounding areas prior to site preparation and construction; Minimize duration of construction activities and schedule construction activities outside of the bird nesting window for the area (April 1 to July 31); Conduct bird nest surveys if vegetation clearing is required within the breeding bird nesting window; and Re-vegetate disturbed area with fast growing native species. 	Low Residual Effect (Following completion of site restoration measures)
Species at Risk	Site Preparation – Equipment and Material Laydown Areas Construction - Pipeline installation (open cut), Site Access/Egress	<ul style="list-style-type: none"> Reduced habitat availability due to tree trimming and/or selective vegetation removal; Localized temporary displacement of species-at-risk due to noise and vibration; and Disturbance/incidental mortality to species-at-risk. 	Once during Site Preparation and Construction	Temporary during Site Preparation and Construction Stages	<ul style="list-style-type: none"> Low likelihood of species-at-risk within the Project Area; Given that there is the potential for species-at-risk to occur within the project area, consideration will be given prior to, and during site preparation and construction activities to assess the presence of species-at-risk within the Project footprint and adjacent areas; and If species-at-risk are found during site preparation or construction activities, project activity will temporarily halted and the species encountered will be relocated as required (with proper permits for species-at-risk relocation). 	No Residual Effect (None anticipated at this time)

5.0

Summary

This report was prepared in support of FEI's CPCN Application for the Lower Mainland Natural Gas System Metro IP Upgrades replacement composed of the following segments:

- Re-route Option A; and
- Re-route Option B.

The content of the report is based on information provided to, or obtained by Dillon through our desktop study and site reconnaissance, as indicated in the report, and applies solely to site conditions and the regulatory and planning frameworks existing at the time of the study.

This report identified a variety of factors that present risk to the Project in the form of additional cost and activities requiring permits or approvals, which may present potential constraints to the Project timeframe. The key identified risks are as follows:

- The potential for encountering soil/or groundwater contamination is expected to be high, particularly in the urban areas. A total of 23 APECs were identified during our desktop assessment. A total of 11 sites were identified as low risk sites and 12 were identified as medium to high risk sites. As a result of the number of sites present, the probability or potential risk of encountering contamination within the Project areas is considered to be high. These areas represent potential sources of contamination to the proposed pipeline replacement activities and have the capacity to migrate into soils and groundwater at the Project area.

The following due diligence measures were recommended to confirm the presence or absence of contamination or to manage risks associated with potential sub-surface contamination (summarized from **Tables 9 and 10**):

Re-route Option A (17 Sites):

- Nine (9) Low risk sites – Manage risks during construction
- Eight (8) MH sites – Conduct subsurface soil and water investigation

Re-route Option B (22 Sites):

- Eleven (11) Low risk sites – Manage risks during construction
- Eleven (11) MH sites – Conduct subsurface soil and water investigation

- Should instream work be required in order to install the pipeline at the watercourse crossings discussed in this report, environmental regulatory permits, licenses and approvals will be required. Given that installation of the pipeline is proposed entirely within roadways, there is a low to moderate potential for adverse impacts to occur to the natural environment. As such, it is unlikely that FEI will require a *Water Act* (Section 9) Approval for instream work from the OGC or an Authorization from DFO unless the proposed scope of construction changes to include instream works or if challenges arise during construction that deem it necessary to complete instream work. If instream work is required during project activities, it is recommended that they be conducted during the appropriate timing windows to reduce risks of impacts to fish habitat. Further, the Project may also require a SARA Permit from MFLNRO and Environment Canada for the collection and removal of species-at-risk should

6.0

References

BC Ministry of Environment. July 2010. Technical Guidance on Contaminated Sites 6: Water Use Determination. Victoria, BC.

BC Ministry of Environment. BC Species and Ecosystem Explorer.
<http://a100.gov.bc.ca/pub/eswp/> Accessed March 2015.

British Columbia Conservation Data Centre (BC CDC), <http://maps.gov.bc.ca/ess/sv/cdc/>

City of Burnaby. 1998. Official Community Plan for Burnaby, British Columbia. Bylaw Number 10709. Adopted by City Council 1998; Updated and Revised May 2014. 200pp.

British Columbia Contaminated Sites Regulation, B.C. Reg. 375/96 (amended up to B.C. Reg. 4/2014, Jan 31, 2014).

City of Burnaby. Burnaby Map. <http://www.burnaby.ca/City-Services/Maps/Burnaby-Map.html>. Accessed March 2015.

City of Burnaby. 2012b. Waterways of Burnaby. City of Burnaby Community Heritage Commission Environment Committee. Accessed March 2015.
<http://www.burnaby.ca/Assets/city+services/planning/Waterways+of+Burnaby.pdf>

City of Burnaby. 1998. Official Community Plan for Burnaby, British Columbia. Bylaw Number 10709. Adopted by City Council 1998; Updated and Revised May 2014. 200pp.

City of Burnaby. 2014. Brentwood Town Centre – General Land Use Map. Planning & Building Department, November 17, 2014.

Conservation Data Centre rare element occurrence webpage.
<http://srmapps.gov.bc.ca/apps/eswp/> Accessed March 2015.

FishWizard - <http://www.fishwizard.com>. Accessed March 2015.

Geological Survey of Canada (GSC). 1980. Map 1484A: Surficial Geology, New Westminster, West of Sixth Meridian, British Columbia.

Habitat Wizard (<http://maps.gov.bc.ca/ess/sv/habwiz/>)

University of British Columbia, Geographic Information Centre, Aerial Photographs from 1951 to 2009.

they be encountered and a fish collection permit from DFO and MFLNRO may be required prior to undertaking fish salvages;

- Project activities should be conducted during the appropriate periods of reduced risk to the natural environment. Tree trimming and/or selective vegetation removal activities are recommended to be conducted during the window of least risk for nesting migratory birds to prevent potential contravention of the *Wildlife Act* and the *Migratory Bird Convention Act*. Any clearing conducted outside of the timing window (*i.e.*, between April 01 and July 31) will first require a bird nest sweep to be conducted by a qualified professional.

A baseline field study should be undertaken within the Project area to observe, identify and characterize the existing habitat present, potential effects of the Project, any species-at-risk present and to create a site-specific set of BMPs and mitigation measures. The results of the field study can be captured in a report for submission to FEI to utilize for due diligence purposes.

Potential environmental impacts associated with the projects can be avoided or mitigated by following applicable provincial and federal guidelines and through the application of standard best management practices and mitigation measures.

This report was prepared by Dillon for the sole benefit of FEI. The material in this report reflects Dillon's best judgment in light of the information available at the time of preparation. Any use which a third party makes of this report, or any reliance on or decisions made based on it, are the responsibilities of such third parties. Dillon accepts no responsibility for damages, if any, suffered by any third party as a result of decisions made or actions based on this report.

If you have any questions regarding the findings contained herein, please do not hesitate to contact the undersigned at 604-278-7847.

Sincerely,

DILLON CONSULTING LIMITED



Richard Pope, R.P.Bio.

Project Manager

Appendix A


Figures



FortisBC
LMSU Lougheed Highway Route Assessment

Regional Overview
Figure 1

- Lougheed Option A
- Lougheed Option B
- Previously Assessed Metro IP Route
- Administrative Boundaries



Map Drawing Information:
ESRI Base Layers, FortisBC, Dillon Consulting Limited, CanVec

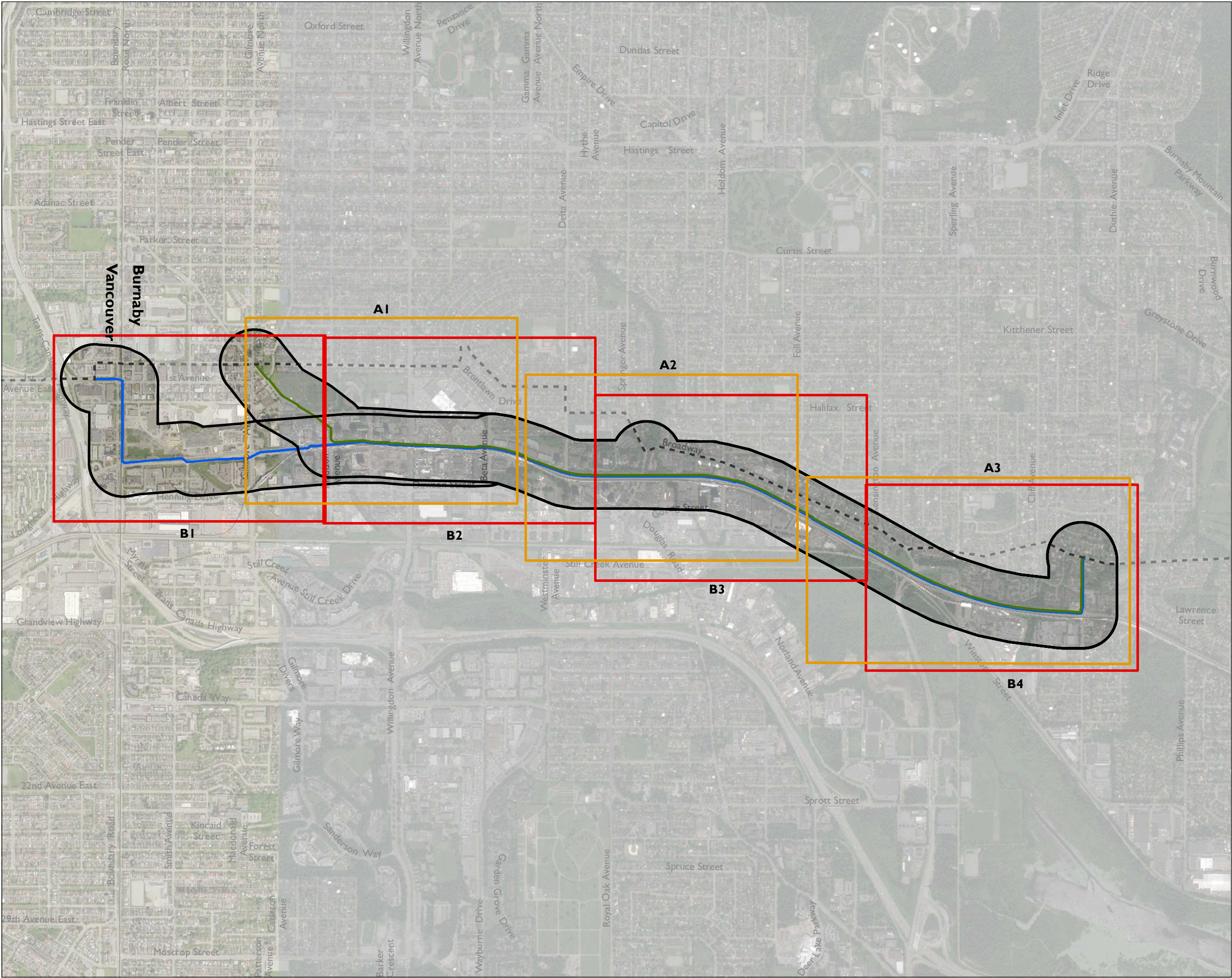
Map Created By: ECH
Map Checked By: BD/RP/DY
Map Projection: NAD 1983 UTM Zone 10N



DILLON
CONSULTING

Evidentiary Update April 2015

PROJECT: 14-8963
STATUS: FINAL
DATE: 4/20/2015



Lougheed Option A and B Overview
Figure 2

- Lougheed Option A
- Lougheed Option B
- Previously Assessed Metro IP Route
- Administrative Boundaries
- 175m Setback from Option A and B
- Option A Figure Extent
- Option B Figure Extent

SCALE 1:18,930
0 0.125 0.25 0.5 Kilometers

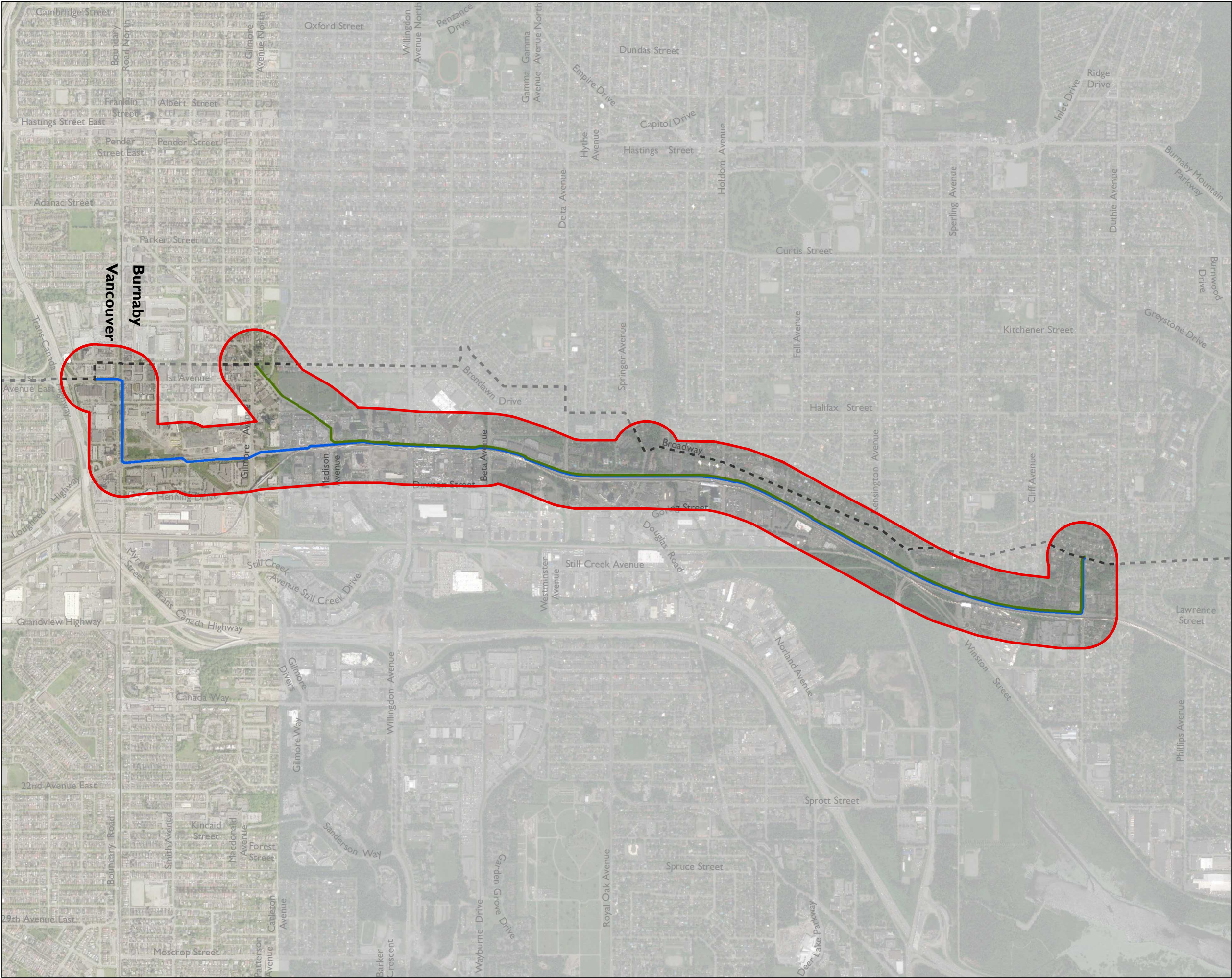


Map Drawing Information:
ESRI Base Layers, FortisBC, Dillon Consulting Limited, CanVec

Map Created By: ECH
Map Checked By: BD/RP/DY
Map Projection: NAD 1983 UTM Zone 10N



PROJECT: 14-8963
STATUS: FINAL
DATE: 4/20/2015



FortisBC
LMSU Lougheed Highway Route Assessment

Site Registry Search Area
Figure 3

- Lougheed Option A
- Lougheed Option B
- Previously Assessed Metro IP Route
- Administrative Boundaries
- Site Registry Search Area

SCALE 1:18,930
0 0.125 0.25 0.5 Kilometers



Map Drawing Information:
ESRI Base Layers, FortisBC, Dillon Consulting Limited, CanVec

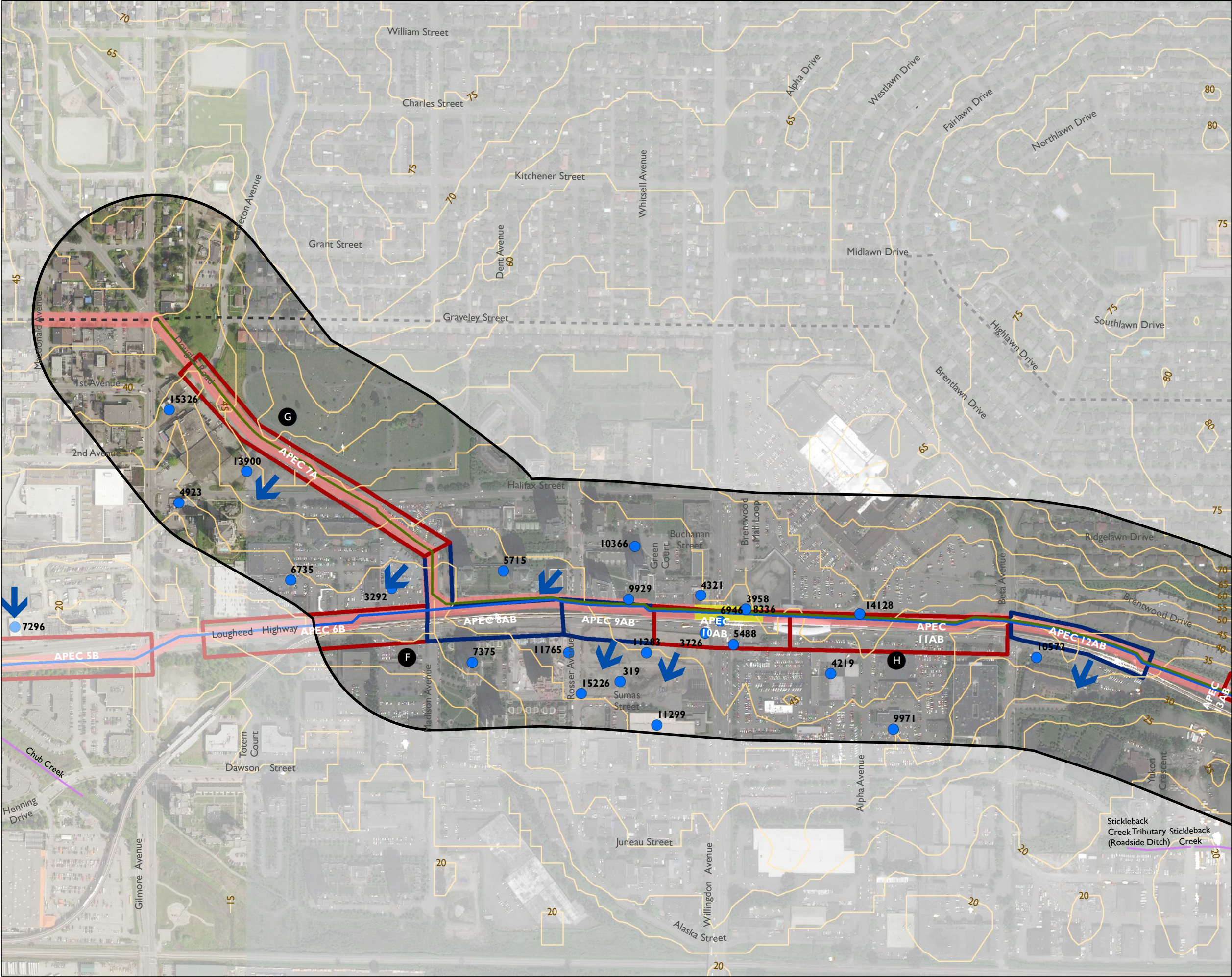
Map Created By: ECH
Map Checked By: BD/RP/DY
Map Projection: NAD 1983 UTM Zone 10N



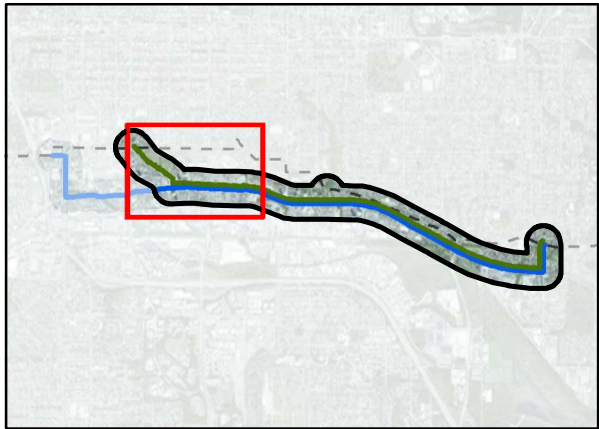
PROJECT: 14-8963
STATUS: FINAL
DATE: 4/20/2015

Section A1 - Option A

Figure 4



- Site Registries
- Site Visits (Investigated Contaminated Sites Related Activities)
- Groundwater Flow Direction
- Lougheed Option A
- Lougheed Option B
- Previously Assessed Metro IP Route
- Open Watercourse
- Closed/Culverted Watercourse
- Contours (5m)
- Areas of Potential Environmental Contamination
 - Low Impact Site
 - Medium to High Impact Site
 - Open Cut
 - Trenchless
 - 175m Setback from Option A and B



SCALE 1:5,230
0 50 100 200 Meters

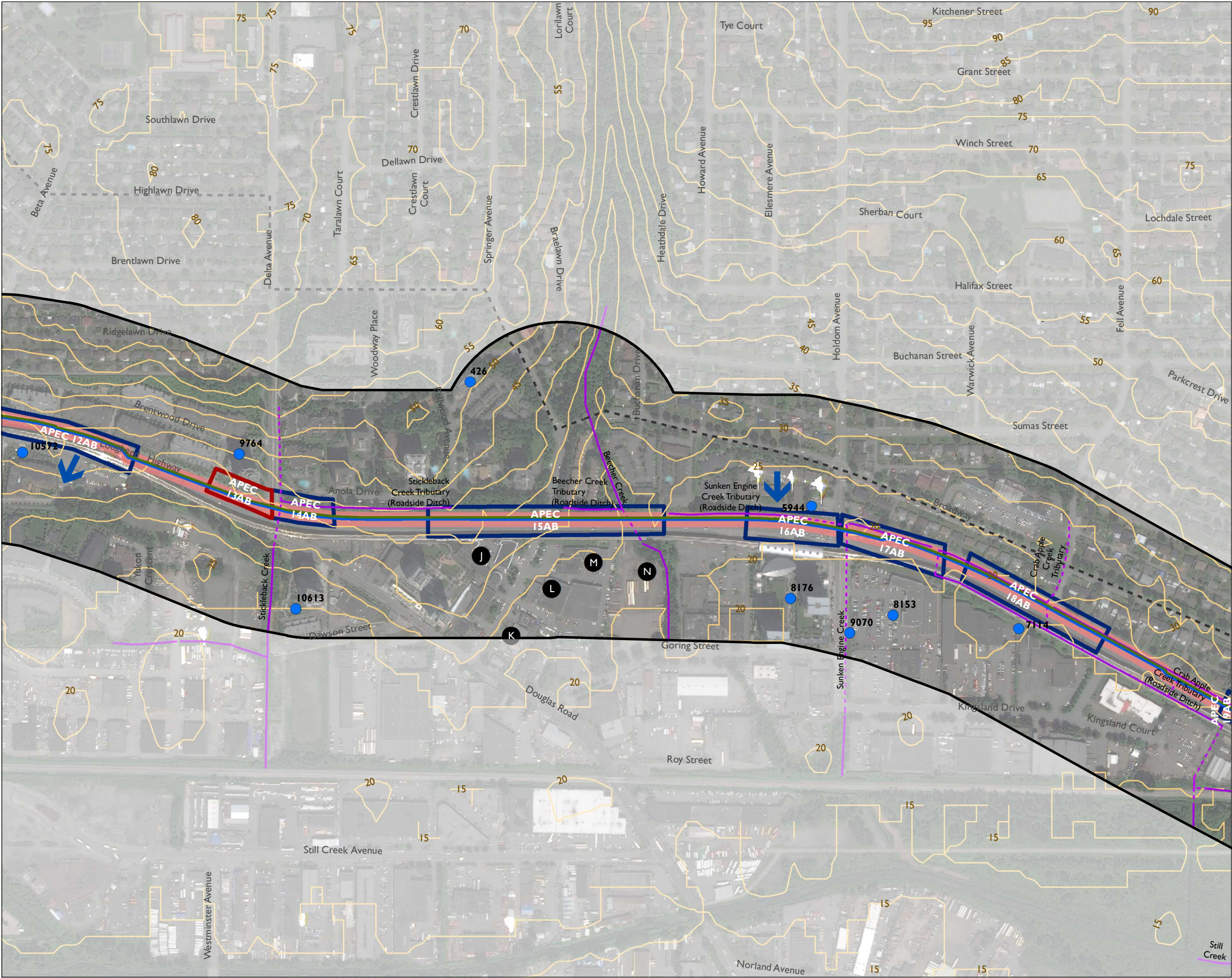


Map Drawing Information:
ESRI Base Layers, FortisBC, Dillon Consulting Limited, CanVec

Map Created By: ECH
Map Checked By: BD/DY
Map Projection: NAD 1983 UTM Zone 10N



PROJECT: 14-8963
STATUS: FINAL
DATE: 4/20/2015

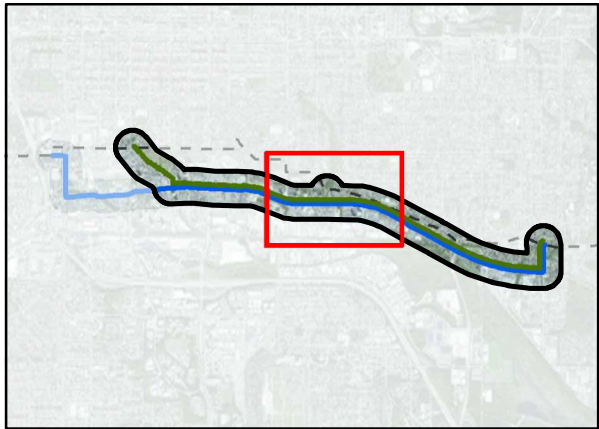


File Location: G:\GIS\15XXXX FortisBC Reroute\Figure 4 - 10 Sections.mxd

Section A2 - Option A

Figure 5

- Site Registries
- Site Visits (Investigated Contaminated Sites Related Activities)
- Groundwater Flow Direction
- Loughheed Option A
- Loughheed Option B
- Previously Assessed Metro IP Route
- Open Watercourse
- Closed/Culverted Watercourse
- Contours (5m)
- Areas of Potential Environmental Contamination
 - Low Impact Site
 - Medium to High Impact Site
 - Open Cut
 - Trenchless
 - 175m Setback from Option A and B



SCALE 1:5,230
0 50 100 200 Meters



Map Drawing Information:
ESRI Base Layers, FortisBC, Dillon Consulting Limited, CanVec

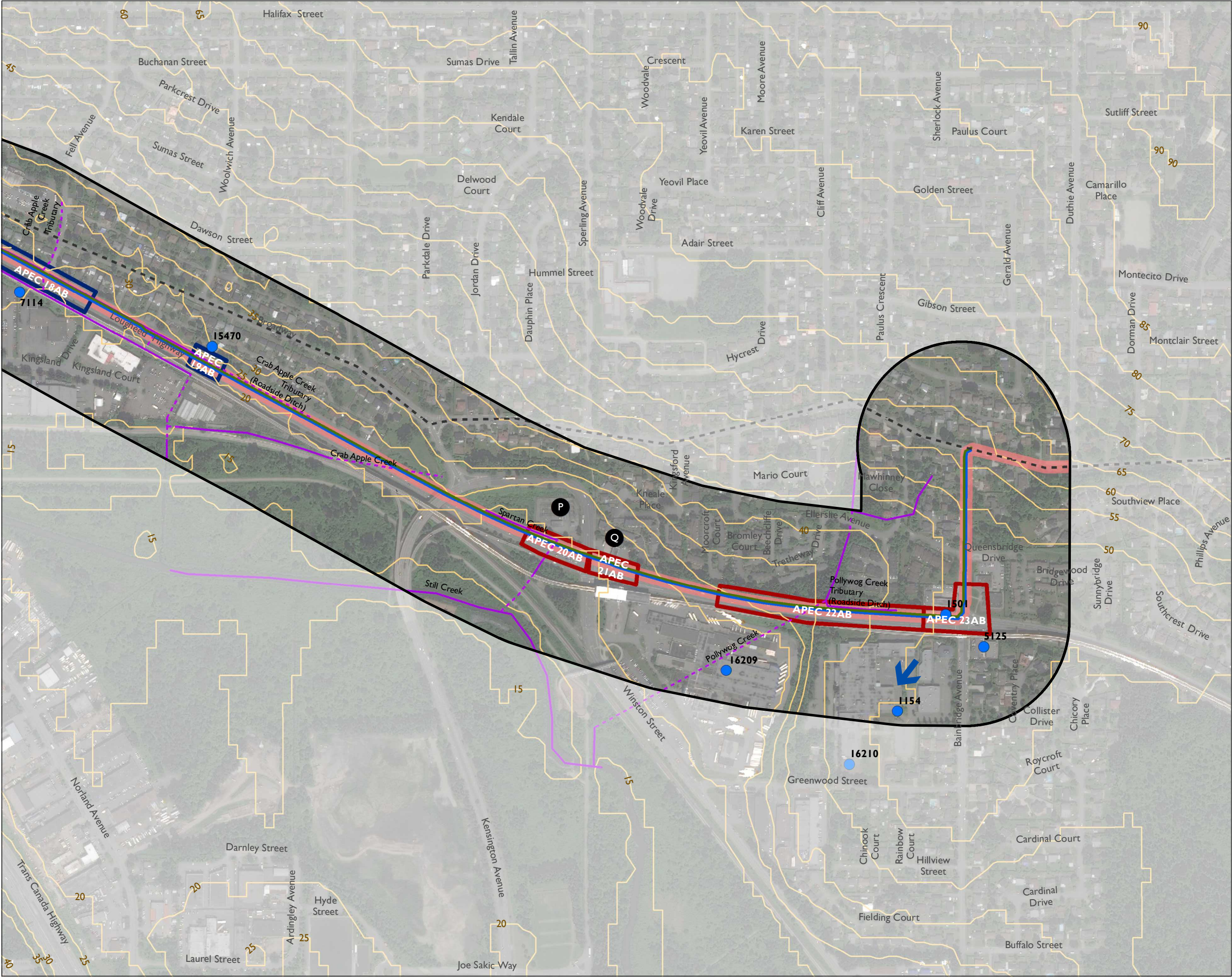
Map Created By: ECH
Map Checked By: BD/DY
Map Projection: NAD 1983 UTM Zone 10N



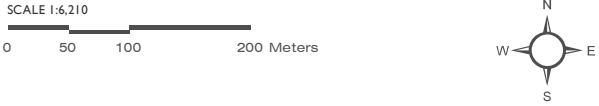
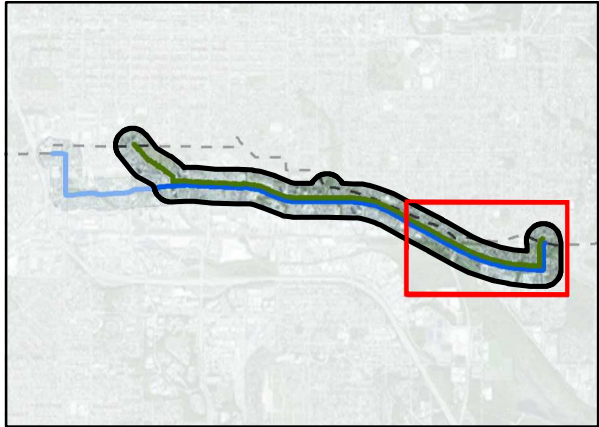
PROJECT: 14-8963
STATUS: FINAL
DATE: 4/20/2015

Section A3 - Option A

Figure 6



- Site Registries
- Site Visits (Investigated Contaminated Sites Related Activities)
- Groundwater Flow Direction
- Lougheed Option A
- Lougheed Option B
- Previously Assessed Metro IP Route
- Open Watercourse
- Closed/Culverted Watercourse
- Contours (5m)
- Areas of Potential Environmental Contamination
 - Low Impact Site
 - Medium to High Impact Site
 - Open Cut
 - Trenchless
 - 175m Setback from Option A and B



Map Drawing Information:
ESRI Base Layers, FortisBC, Dillon Consulting Limited, CanVec

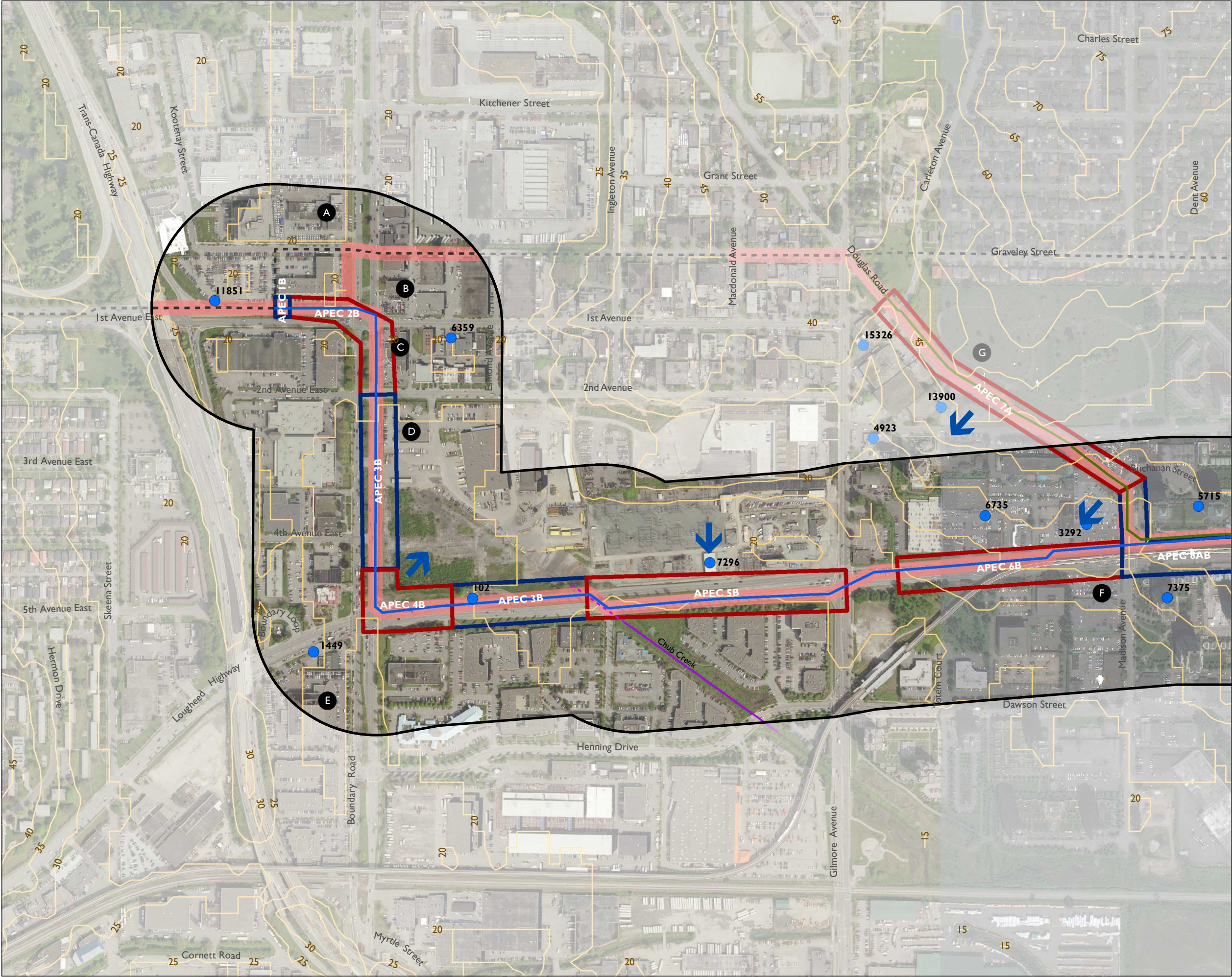
Map Created By: ECH
Map Checked By: BD/DY
Map Projection: NAD 1983 UTM Zone 10N

DILLON CONSULTING
Evidentiary Update April 2015

PROJECT: 14-8963
STATUS: FINAL
DATE: 4/20/2015

Section B I - Option B

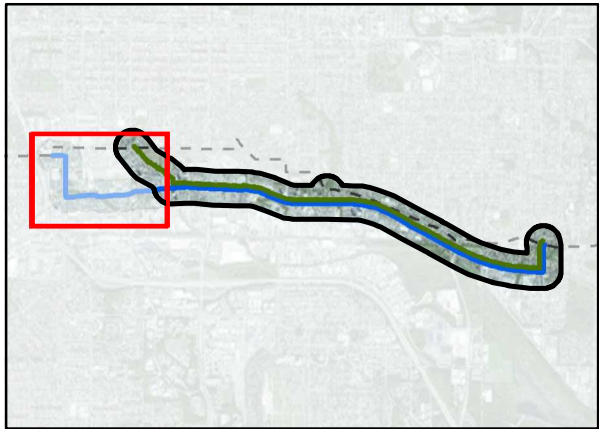
Figure 7



- Site Registries
- Site Visits (Investigated Contaminated Sites Related Activities)
- Groundwater Flow Direction
- Lougheed Option A
- Lougheed Option B
- Previously Assessed Metro IP Route
- Open Watercourse
- Closed/Culverted Watercourse
- Contours (5m)

Areas of Potential Environmental Contamination

- Low Impact Site
- Medium to High Impact Site
- Open Cut
- Trenchless
- 175m Setback from Option A and B



SCALE 1:5,230
0 50 100 200 Meters

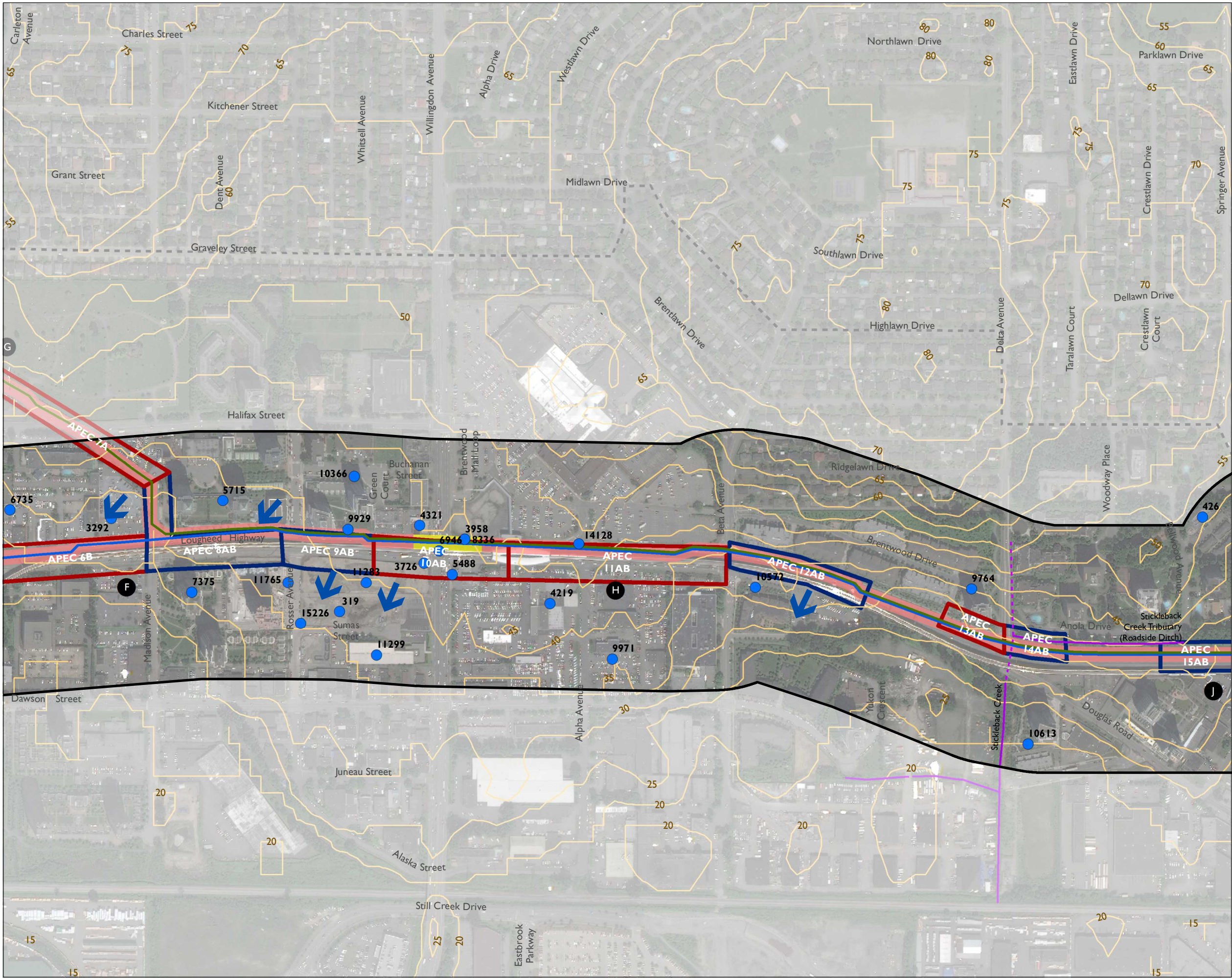


Map Drawing Information:
ESRI Base Layers, FortisBC, Dillon Consulting Limited, CanVec

Map Created By: ECH
Map Checked By: BD/DY
Map Projection: NAD 1983 UTM Zone 10N



PROJECT: 14-8963
STATUS: FINAL
DATE: 4/20/2015

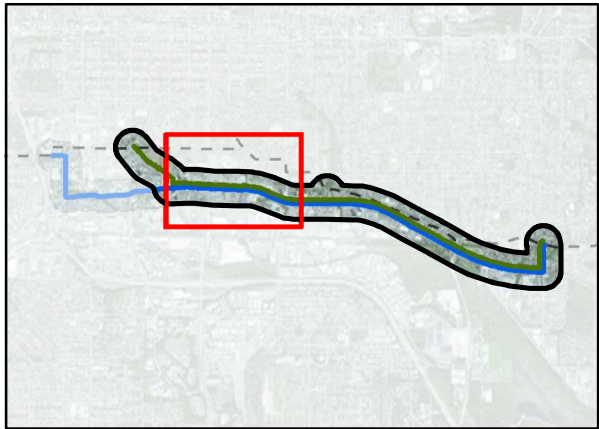


File Location: G:\GIS\15XXXX FortisBC Reroute\Figure 4 - 10 Sections.mxd

Section B2 - Option B

Figure 8

- Site Registries
- Site Visits (Investigated Contaminated Sites Related Activities)
- Groundwater Flow Direction
- Loughheed Option A
- Loughheed Option B
- Previously Assessed Metro IP Route
- Open Watercourse
- Closed/Culverted Watercourse
- Contours (5m)
- Areas of Potential Environmental Contamination
 - Low Impact Site
 - Medium to High Impact Site
 - Open Cut
 - Trenchless
 - 175m Setback from Option A and B



SCALE 1:5,230
0 50 100 200 Meters



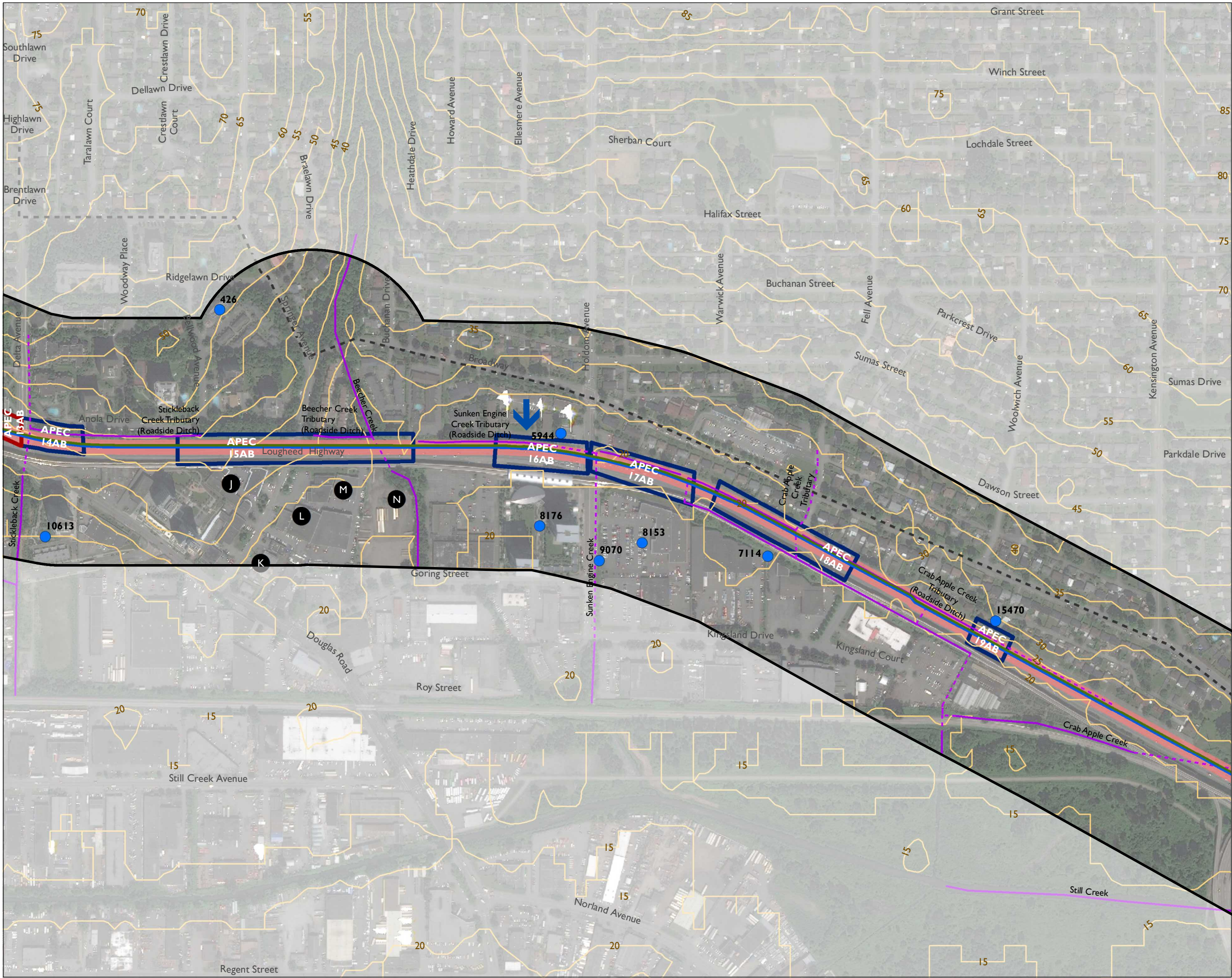
Map Drawing Information:
ESRI Base Layers, FortisBC, Dillon Consulting Limited, CanVec

Map Created By: ECH
Map Checked By: BD/DY
Map Projection: NAD 1983 UTM Zone 10N



PROJECT: 14-8963
STATUS: FINAL
DATE: 4/20/2015

Evidentiary Update April 2015



File Location: G:\GIS\15XXXX FortisBC Reroute\Figure 4 - 10 Sections.mxd

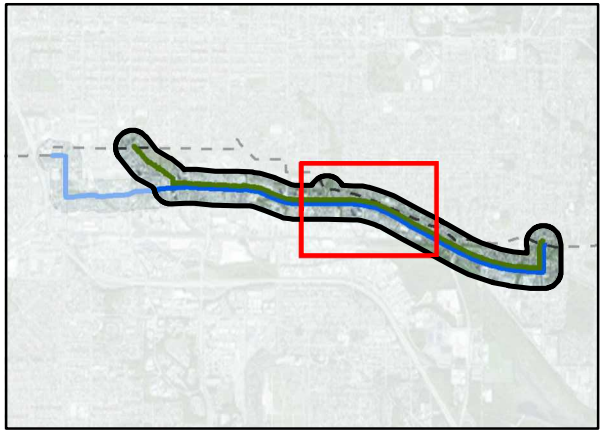
Section B3 - Option B

Figure 9

- Site Registries
- Site Visits (Investigated Contaminated Sites Related Activities)
- Groundwater Flow Direction
- Lougheed Option A
- Lougheed Option B
- Previously Assessed Metro IP Route
- Open Watercourse
- Closed/Culverted Watercourse
- Contours (5m)

Areas of Potential Environmental Contamination

- Low Impact Site
- Medium to High Impact Site
- Open Cut
- Trenchless
- 175m Setback from Option A and B



SCALE 1:5,230
0 50 100 200 Meters



Map Drawing Information:
ESRI Base Layers, FortisBC, Dillon Consulting Limited, CanVec

Map Created By: ECH
Map Checked By: BD/DY
Map Projection: NAD 1983 UTM Zone 10N

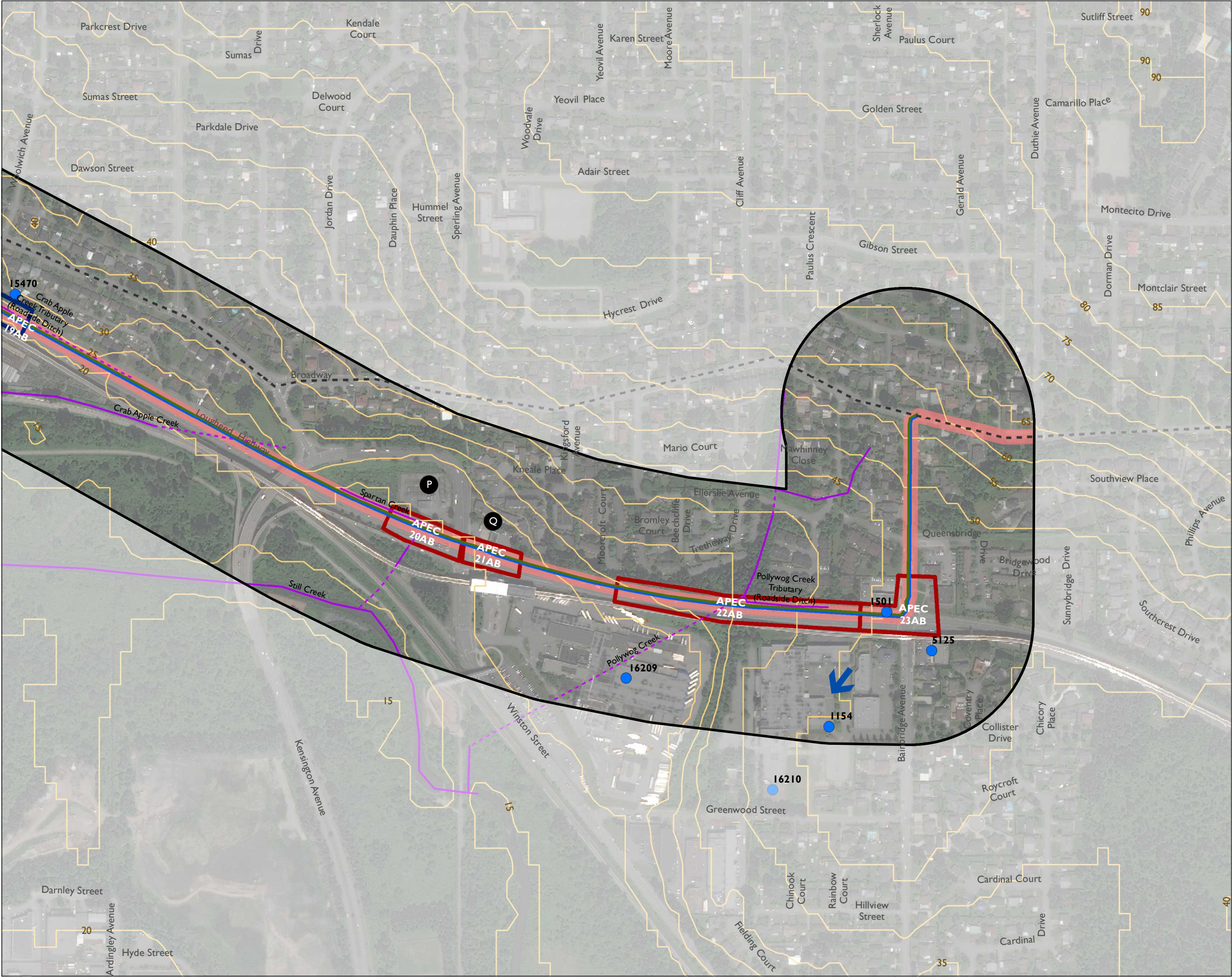


PROJECT: 14-8963
STATUS: FINAL
DATE: 4/20/2015

Evidentiary Update April 2015

Section B4 - Option B

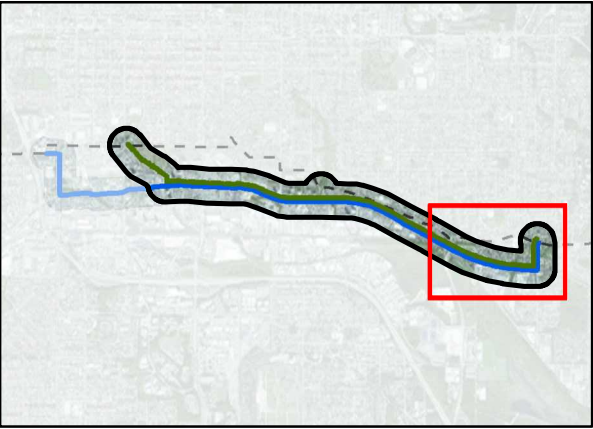
Figure 10



- Site Registries
- Site Visits (Investigated Contaminated Sites Related Activities)
- Groundwater Flow Direction
- Lougheed Option A
- Lougheed Option B
- Previously Assessed Metro IP Route
- Open Watercourse
- Closed/Culverted Watercourse
- Contours (5m)

Areas of Potential Environmental Contamination

- Low Impact Site
- Medium to High Impact Site
- Open Cut
- Trenchless
- 175m Setback from Option A and B



SCALE 1:5,230
0 50 100 200 Meters



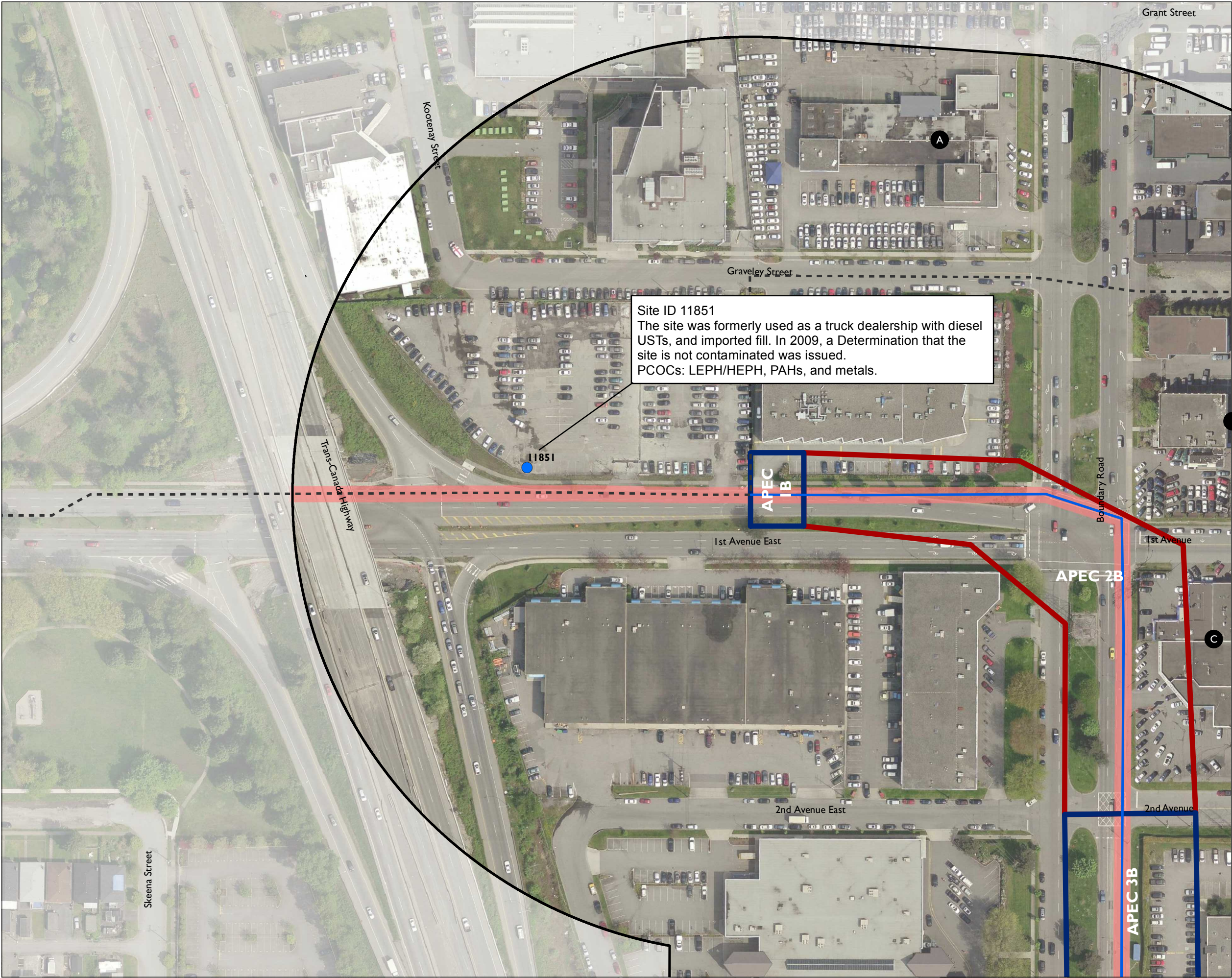
Map Drawing Information:
ESRI Base Layers, FortisBC, Dillon Consulting Limited, CanVec

Map Created By: ECH
Map Checked By: BD/DY
Map Projection: NAD 1983 UTM Zone 10N



PROJECT: 14-8963
STATUS: FINAL
DATE: 4/20/2015

Evidentiary Update April 2015


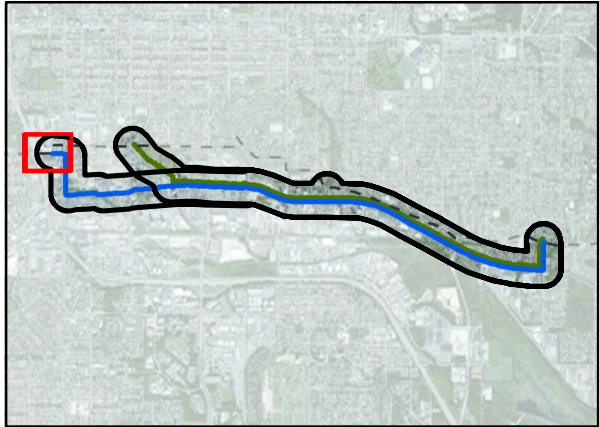


Site ID 11851
The site was formerly used as a truck dealership with diesel USTs, and imported fill. In 2009, a Determination that the site is not contaminated was issued.
PCOCs: LEPH/HEPH, PAHs, and metals.

APEC 1B

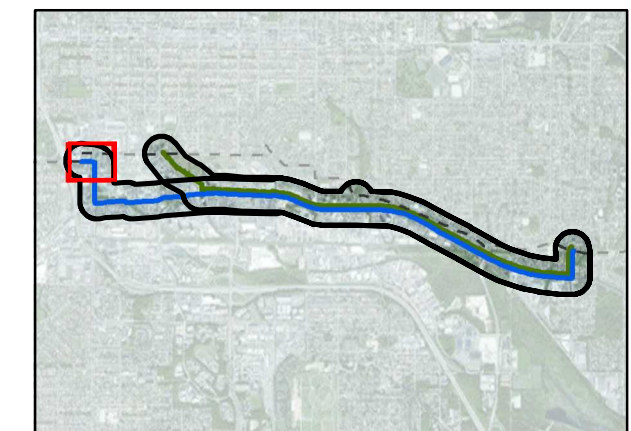
Figure 11

- Site Registries
- Site Visits (Investigated Contaminated Sites Related Activities)
- Groundwater Flow Direction
- Loughheed Option A
- Loughheed Option B
- Previously Assessed Metro IP Route
- Open Watercourse
- Closed/Culverted Watercourse
- Areas of Potential Environmental Contamination
 - Low Impact Site
 - Medium to High Impact Site
 - Open Cut
 - Trenchless
 - 175m Setback from Option A and B
 - Historical Remedial Excavation



Map Drawing Information:
ESRI Base Layers, FortisBC, Dillon Consulting Limited, CanVec
Map Created By: ECH
Map Checked By: BD/DY
Map Projection: NAD 1983 UTM Zone 10N

Figure 12



SCALE 1:1,414



0 5 10 20 Meters

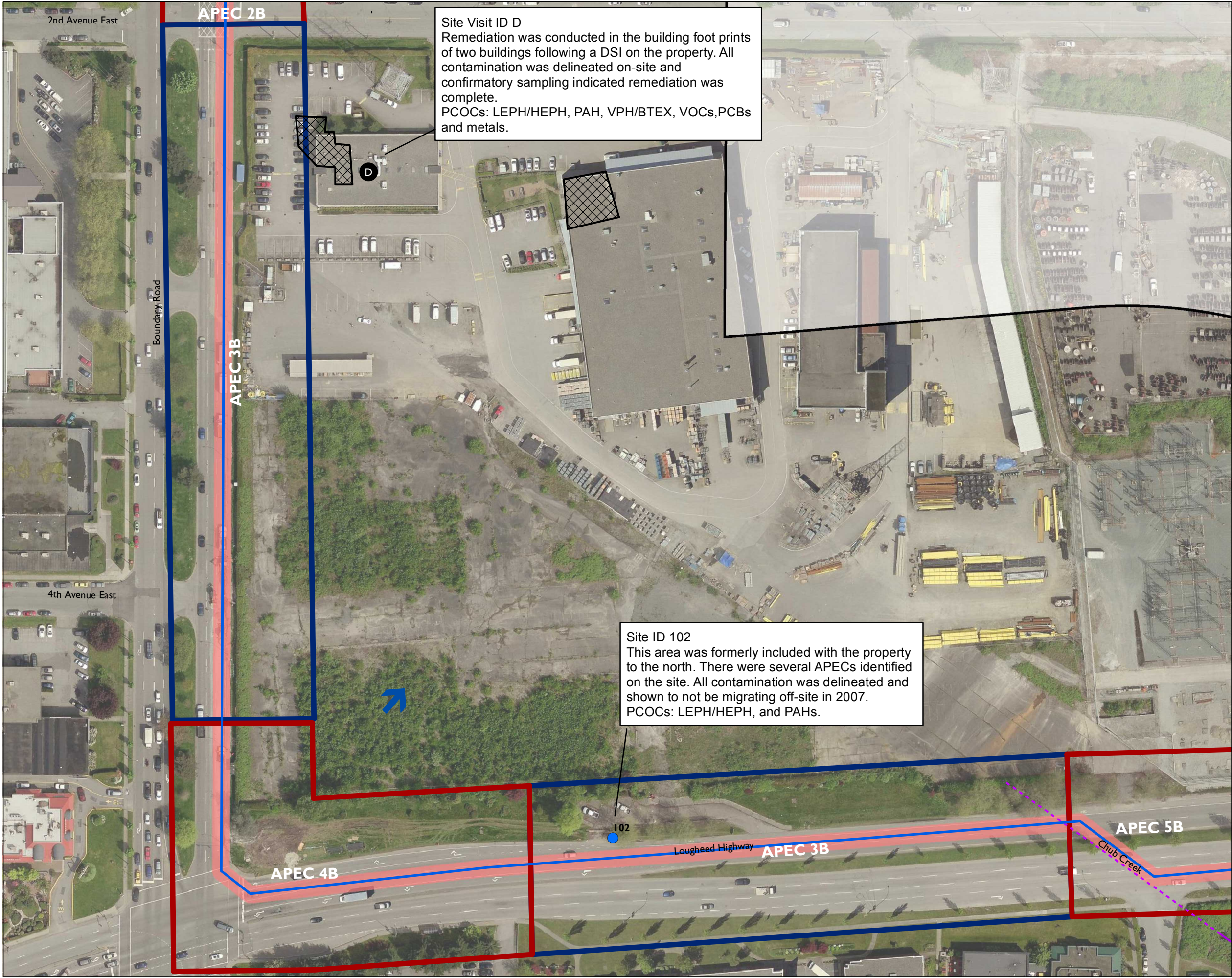
Map Drawing Information:
ESRI Base Layers, FortisBC, Dillon Consulting Limited, CanVec

Map Created By: ECH
Map Checked By: BD/DY
Map Projection: NAD 1983 UTM Zone 10N

PROJECT: I4-8963

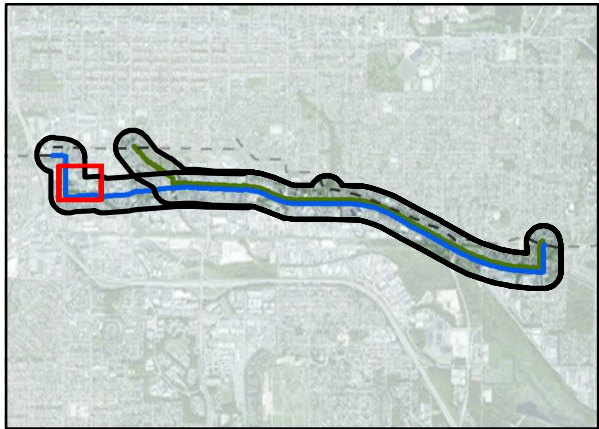
STATUS: FINAL

DATE: 4/20/2015



APEC 3B
Figure 13

- Site Registries
- Site Visits (Investigated Contaminated Sites Related Activities)
- Groundwater Flow Direction
- Loughheed Option A
- Loughheed Option B
- Previously Assessed Metro IP Route
- Open Watercourse
- Closed/Culverted Watercourse
- Areas of Potential Environmental Contamination
 - Low Impact Site
 - Medium to High Impact Site
 - Open Cut
 - Trenchless
 - 175m Setback from Option A and B
 - Historical Remedial Excavation



SCALE 1:1,308
0 5 10 20 Meters

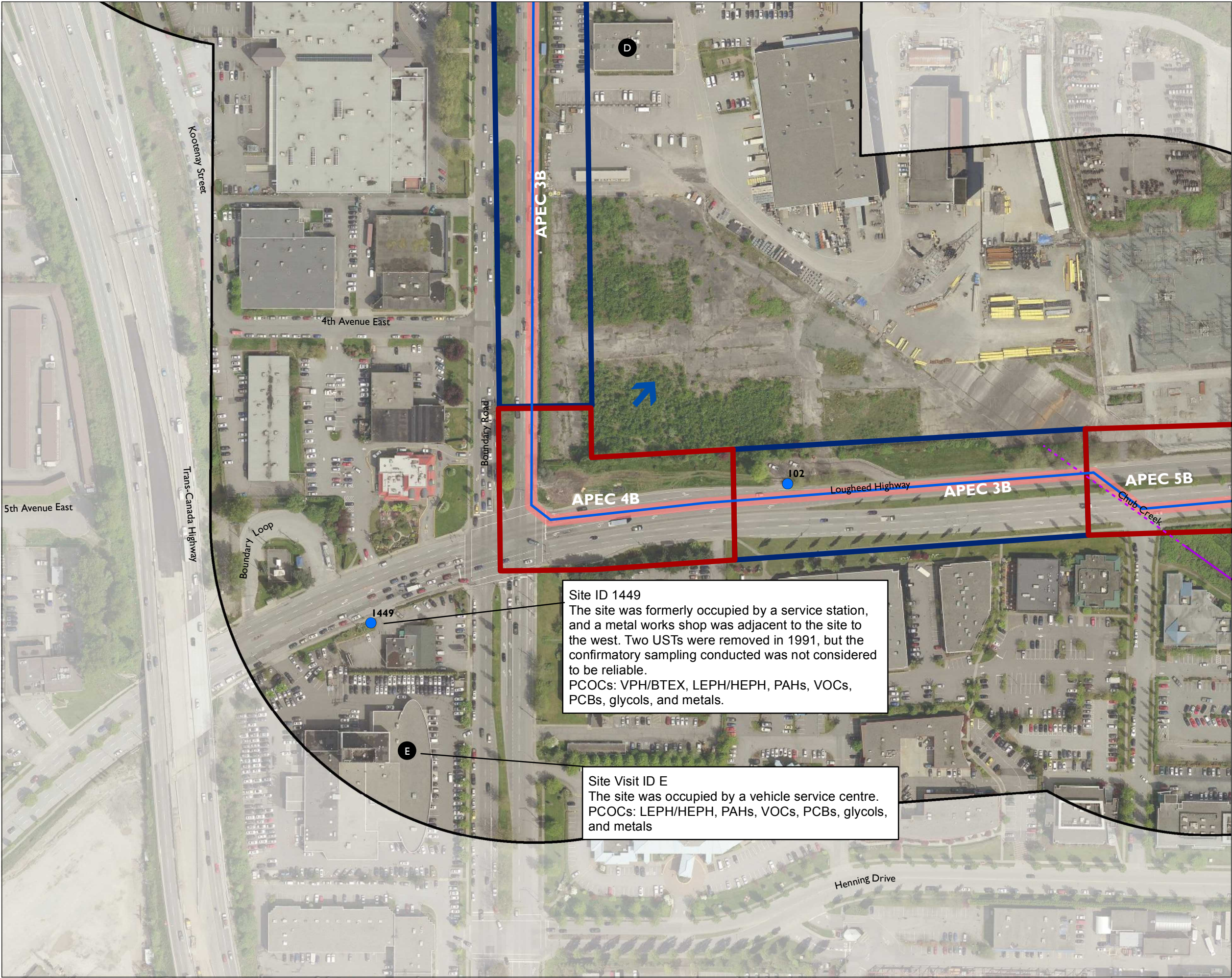


Map Drawing Information:
ESRI Base Layers, FortisBC, Dillon Consulting Limited, CanVec

Map Created By: ECH
Map Checked By: BD/DY
Map Projection: NAD 1983 UTM Zone 10N

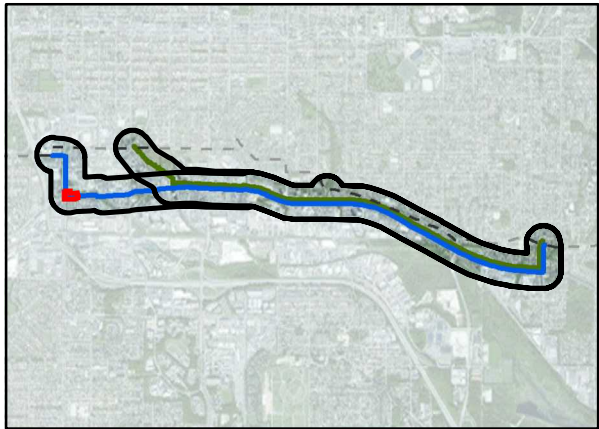


PROJECT: 14-8963
STATUS: FINAL
DATE: 4/20/2015



APEC 4B
Figure 14

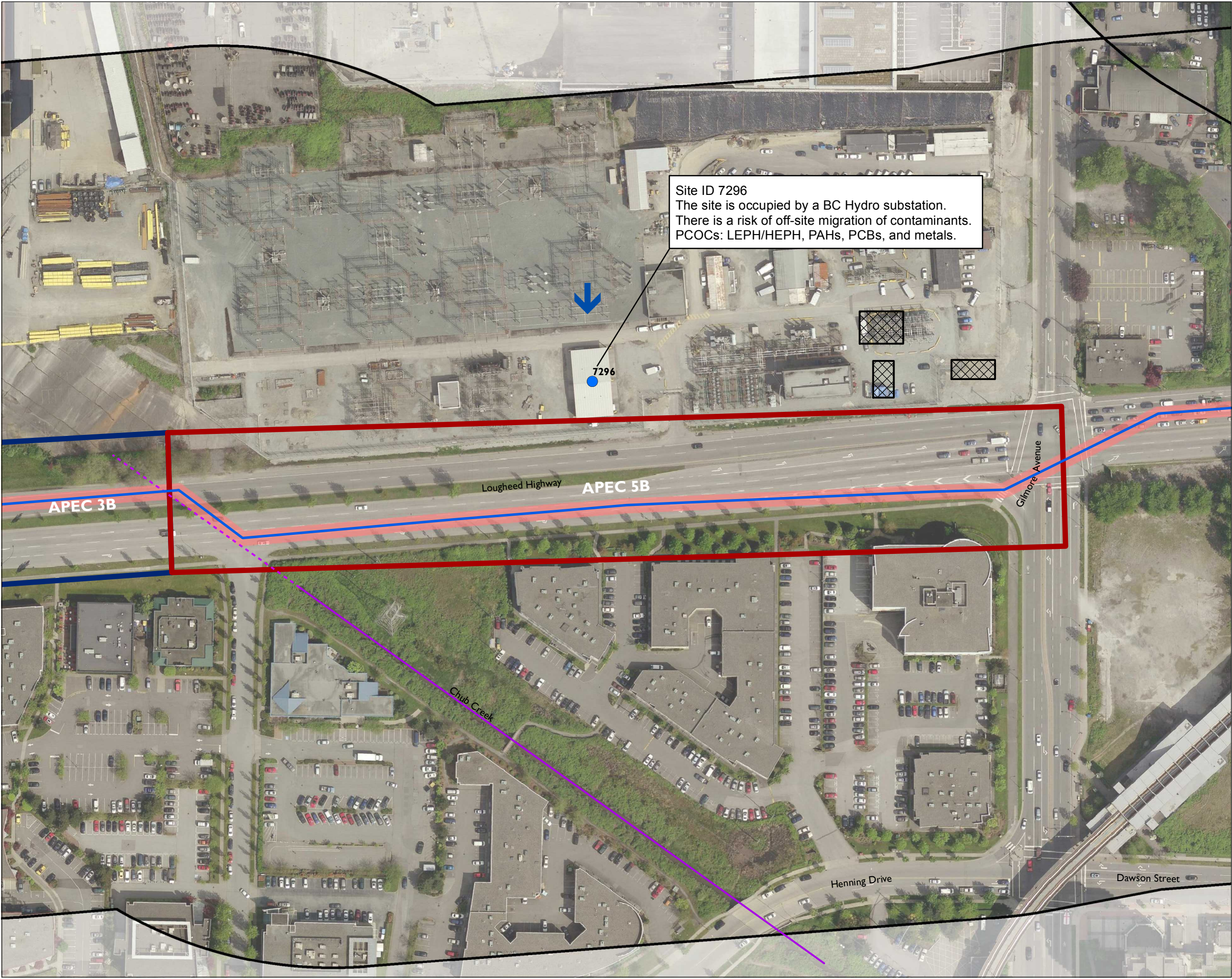
- Site Registries
- Site Visits (Investigated Contaminated Sites Related Activities)
- Groundwater Flow Direction
- Lougheed Option A
- Lougheed Option B
- Previously Assessed Metro IP Route
- Open Watercourse
- Closed/Culverted Watercourse
- Areas of Potential Environmental Contamination
 - Low Impact Site
 - Medium to High Impact Site
 - Open Cut
 - Trenchless
 - 175m Setback from Option A and B
 - Historical Remedial Excavation



SCALE 1:2,000
0 5 10 20 Meters



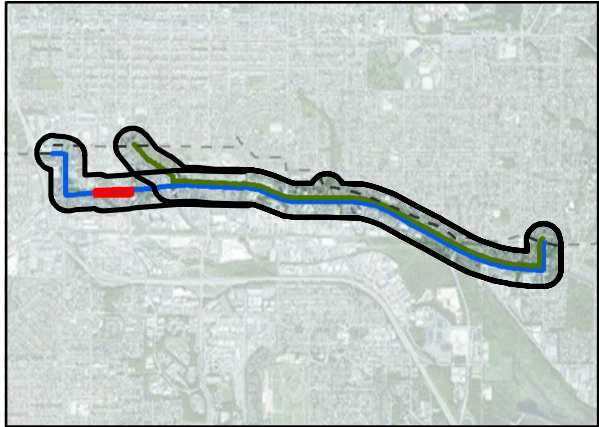
Map Drawing Information:
ESRI Base Layers, FortisBC, Dillon Consulting Limited, CanVec
Map Created By: ECH
Map Checked By: BD/DY
Map Projection: NAD 1983 UTM Zone 10N



Site ID 7296
The site is occupied by a BC Hydro substation.
There is a risk of off-site migration of contaminants.
PCOCs: LEPH/HEPH, PAHs, PCBs, and metals.

APEC 5B
Figure 15

- Site Registries
- Site Visits (Investigated Contaminated Sites Related Activities)
- Groundwater Flow Direction
- Loughheed Option A
- Loughheed Option B
- Previously Assessed Metro IP Route
- Open Watercourse
- Closed/Culverted Watercourse
- Areas of Potential Environmental Contamination
 - Low Impact Site
 - Medium to High Impact Site
 - Open Cut
 - Trenchless
 - 175m Setback from Option A and B
 - Historical Remedial Excavation



SCALE 1:1,519
0 5 10 20 Meters

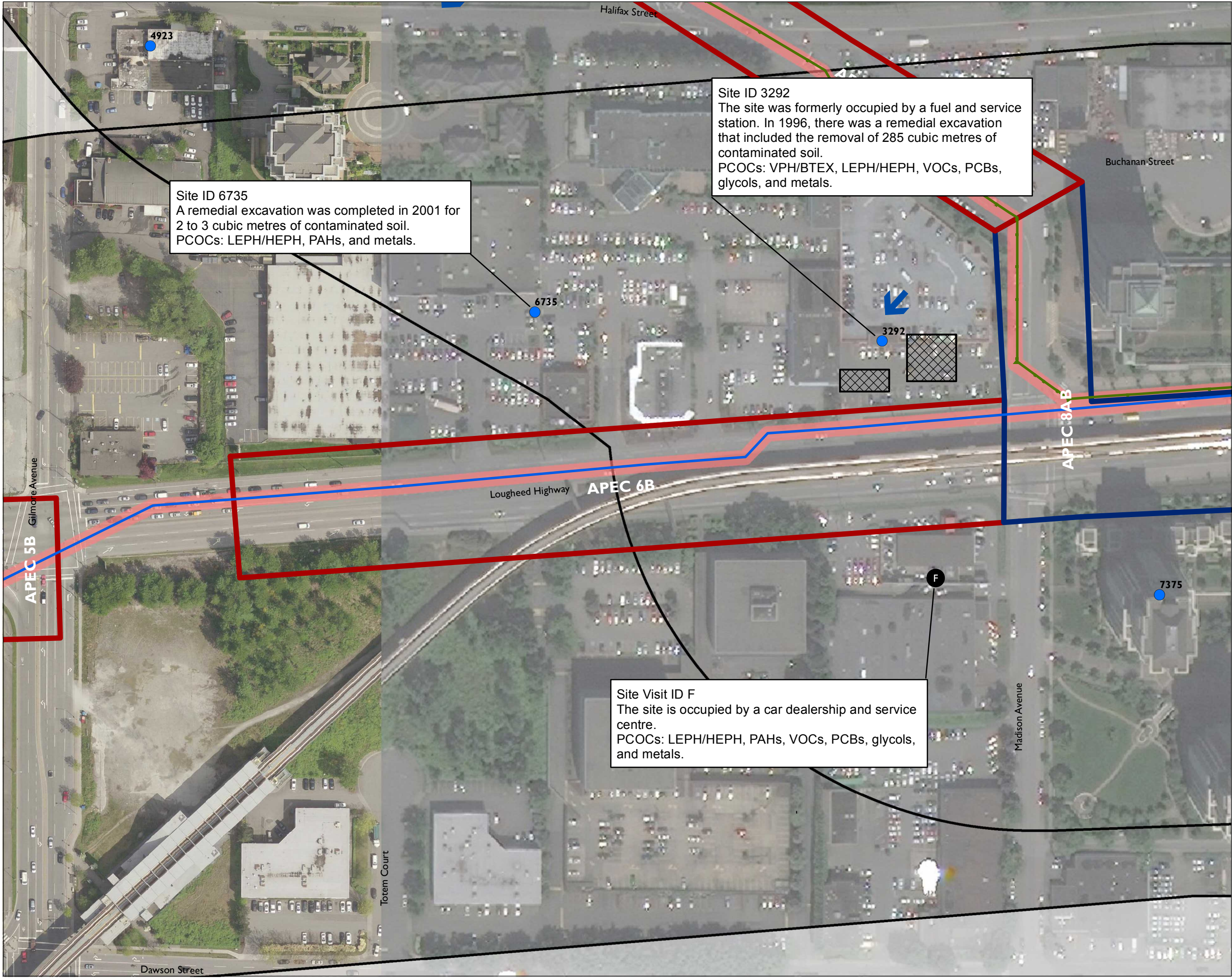


Map Drawing Information:
ESRI Base Layers, FortisBC, Dillon Consulting Limited, CanVec

Map Created By: ECH
Map Checked By: BD/DY
Map Projection: NAD 1983 UTM Zone 10N



PROJECT: 14-8963
STATUS: RNAL
DATE: 4/20/2015



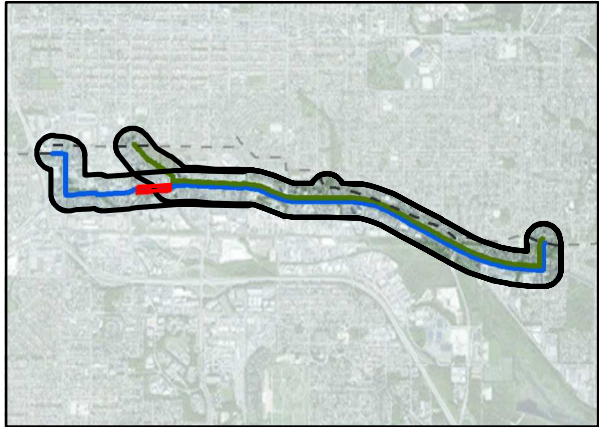
Site ID 6735
A remedial excavation was completed in 2001 for 2 to 3 cubic metres of contaminated soil.
PCOCs: LEPH/HEPH, PAHs, and metals.

Site ID 3292
The site was formerly occupied by a fuel and service station. In 1996, there was a remedial excavation that included the removal of 285 cubic metres of contaminated soil.
PCOCs: VPH/BTEX, LEPH/HEPH, VOCs, PCBs, glycols, and metals.

Site Visit ID F
The site is occupied by a car dealership and service centre.
PCOCs: LEPH/HEPH, PAHs, VOCs, PCBs, glycols, and metals.

APEC 6B
Figure 16

- Site Registries
- Site Visits (Investigated Contaminated Sites Related Activities)
- Groundwater Flow Direction
- Lougheed Option A
- Lougheed Option B
- Previously Assessed Metro IP Route
- Open Watercourse
- Closed/Culverted Watercourse
- Areas of Potential Environmental Contamination
 - Low Impact Site
 - Medium to High Impact Site
 - Open Cut
 - Trenchless
 - 175m Setback from Option A and B
 - Historical Remedial Excavation



SCALE 1:1,519
0 5 10 20 Meters



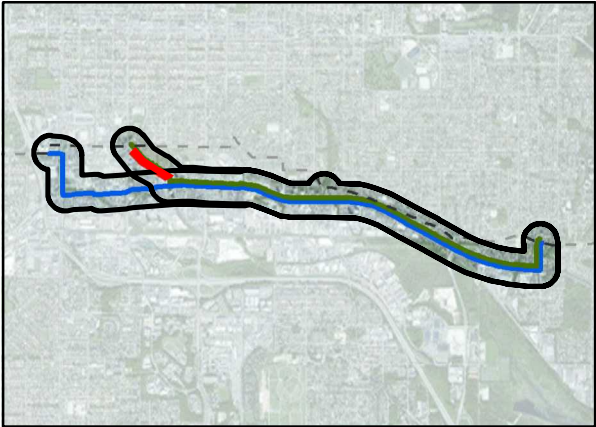
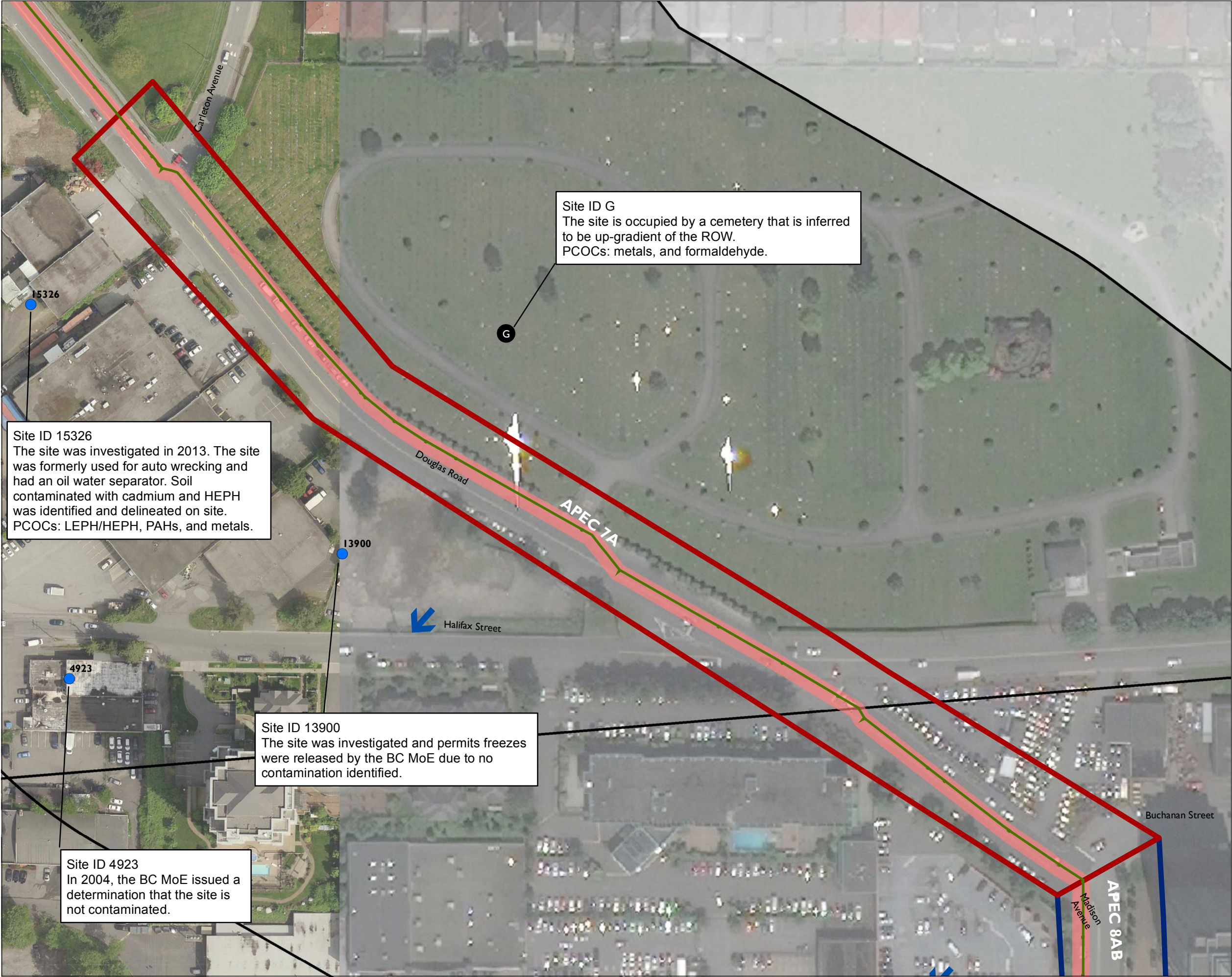
Map Drawing Information:
ESRI Base Layers, FortisBC, Dillon Consulting Limited, CanVec
Map Created By: ECH
Map Checked By: BD/DY
Map Projection: NAD 1983 UTM Zone 10N



PROJECT: 14-8963
STATUS: RNAL
DATE: 4/20/2015

APEC 7A

Figure 17



SCALE 1:77,854
0 5 10 20 Meters



Map Drawing Information:
ESRI Base Layers, FortisBC, Dillon Consulting Limited, CanVec

Map Created By: ECH
Map Checked By: BD/DY
Map Projection: NAD 1983 UTM Zone 10N

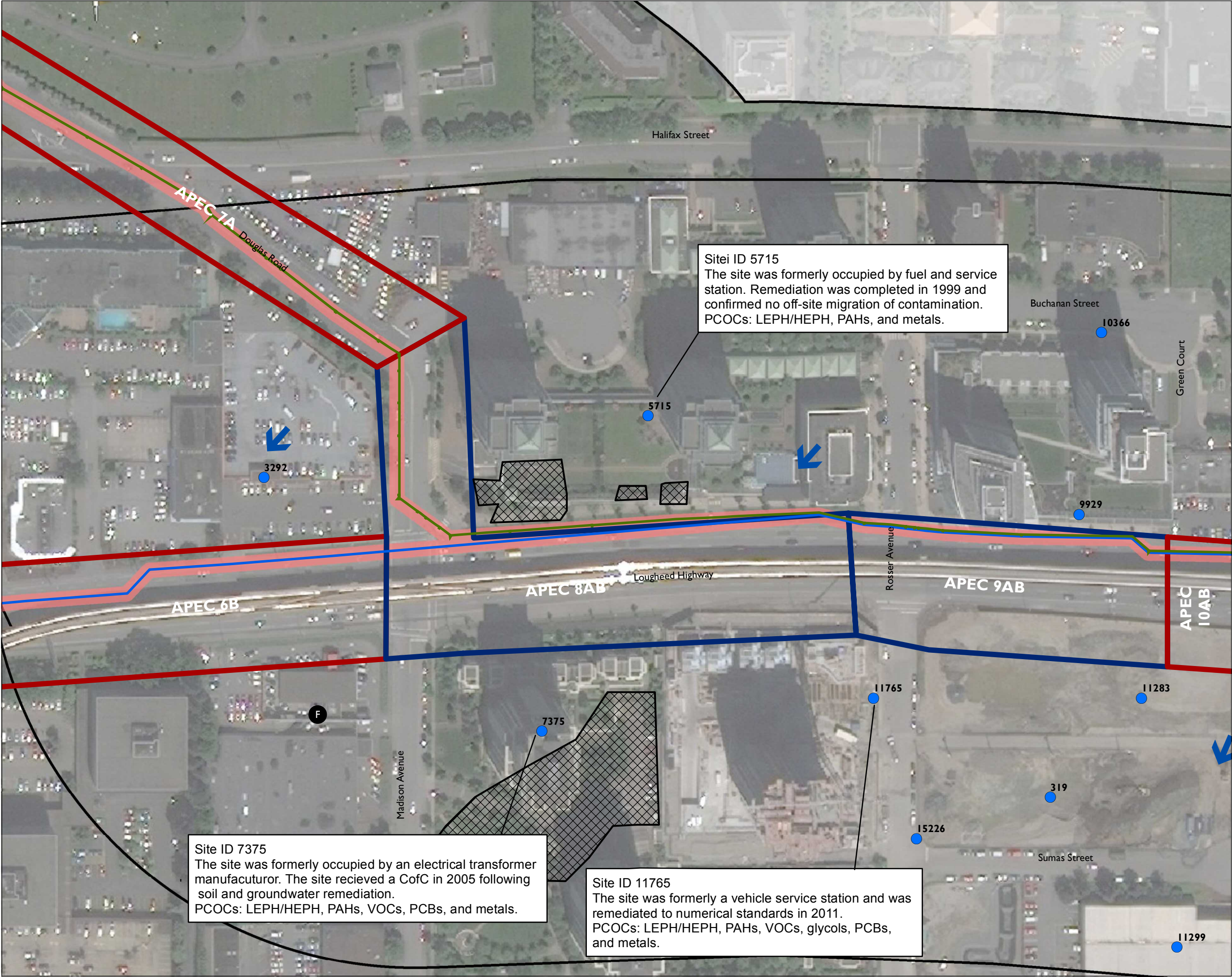


PROJECT: 14-8963
STATUS: FINAL
DATE: 4/20/2015

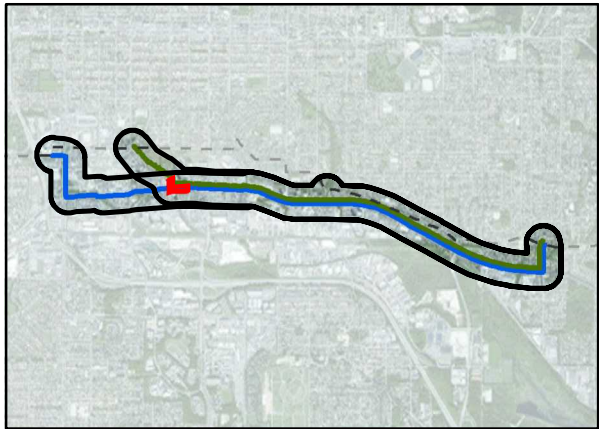
Evidentiary Update April 2015

APEC 8AB

Figure 18



- Site Registries
 - Site Visits (Investigated Contaminated Sites Related Activities)
 - Groundwater Flow Direction
 - Lougheed Option A
 - Lougheed Option B
 - Previously Assessed Metro IP Route
 - Open Watercourse
 - Closed/Culverted Watercourse
- Areas of Potential Environmental Contamination
- Low Impact Site
 - Medium to High Impact Site
 - Open Cut
 - Trenchless
 - 175m Setback from Option A and B
 - Historical Remedial Excavation



SCALE 1:1,519
0 5 10 20 Meters

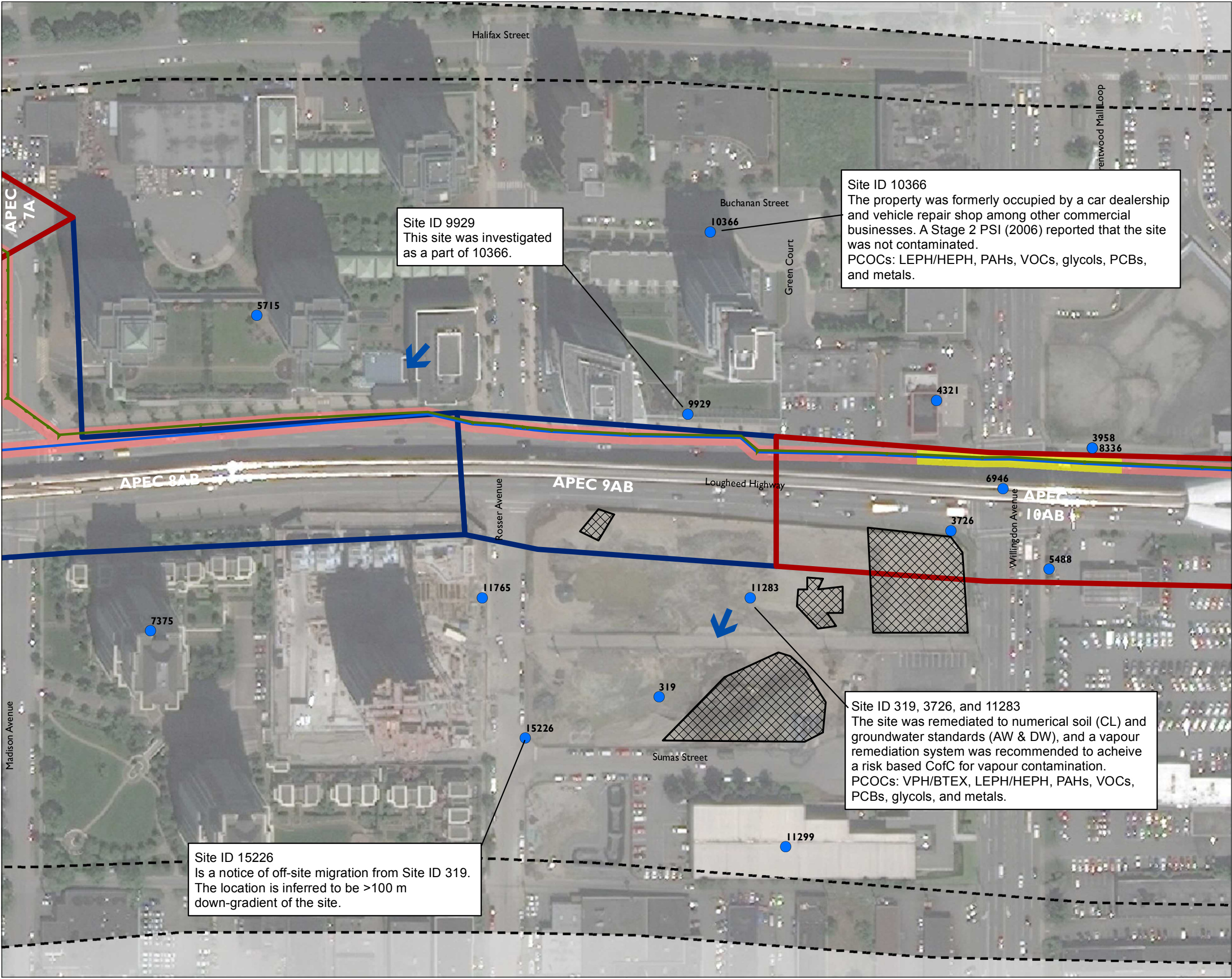


Map Drawing Information:
ESRI Base Layers, FortisBC, Dillon Consulting Limited, CanVec

Map Created By: ECH
Map Checked By: BD/DY
Map Projection: NAD 1983 UTM Zone 10N



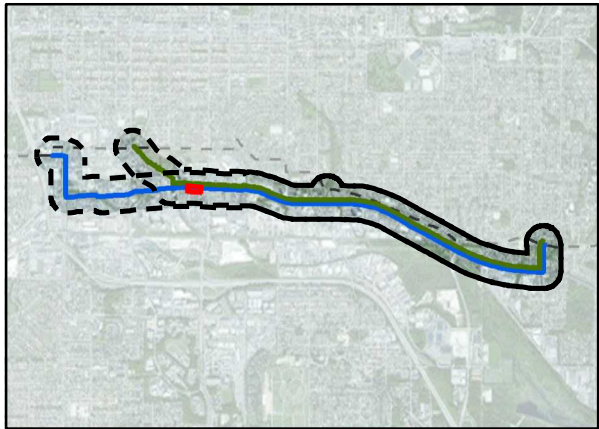
PROJECT: 14-8963
STATUS: FINAL
DATE: 4/20/2015



APEC 9AB

Figure 19

- Site Registries
- Site Visits (Investigated Contaminated Sites Related Activities)
- Groundwater Flow Direction
- Lougheed Option A
- Lougheed Option B
- Previously Assessed Metro IP Route
- Open Watercourse
- Closed/Culverted Watercourse
- Areas of Potential Environmental Contamination
 - Low Impact Site
 - Medium to High Impact Site
 - Open Cut
 - Trenchless
 - 175m Setback from Option A and B
 - Historical Remedial Excavation



SCALE 1:1,519
0 5 10 20 Meters



Map Drawing Information:
ESRI Base Layers, FortisBC, Dillon Consulting Limited, CanVec

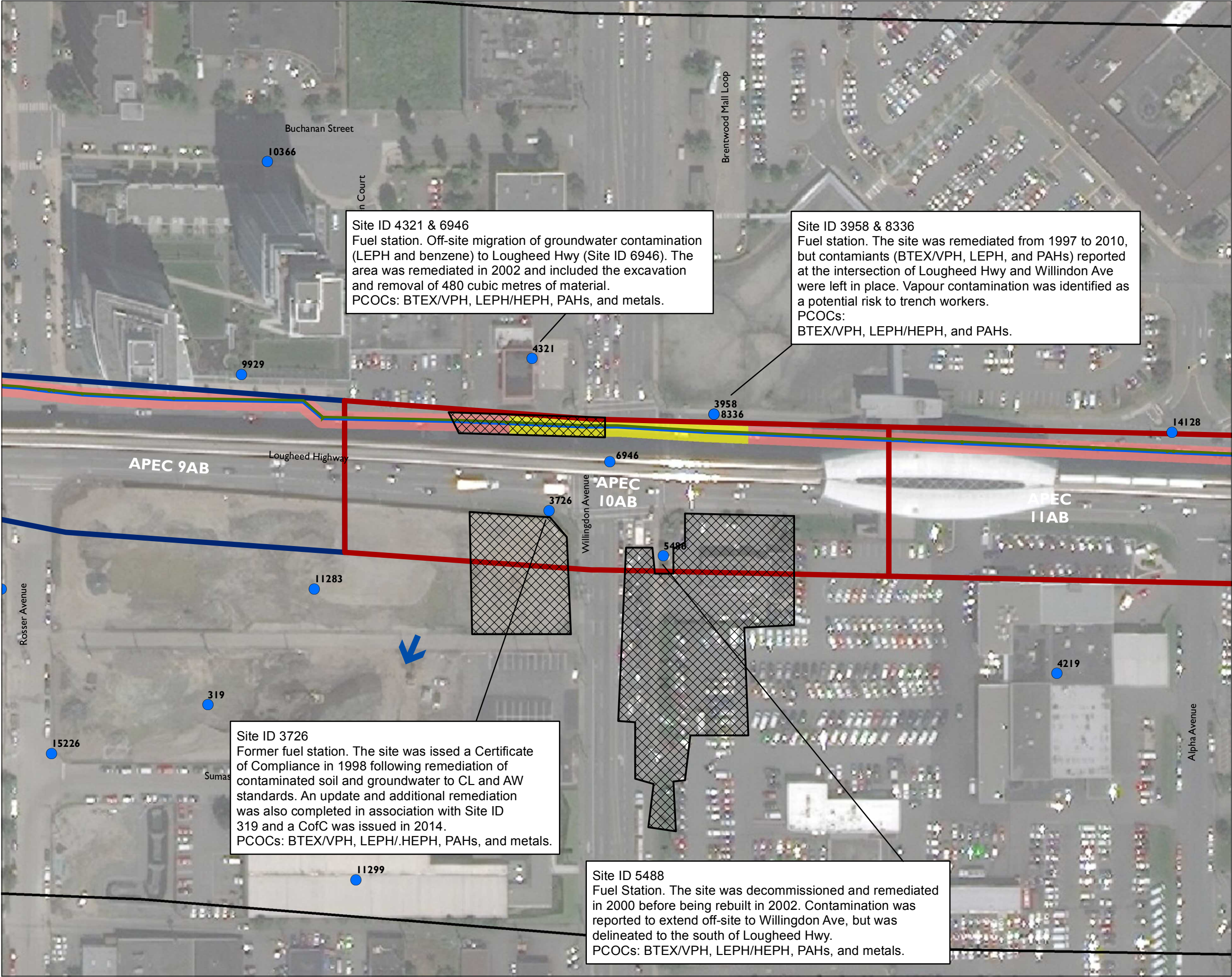
Map Created By: ECH
Map Checked By: BD/DY
Map Projection: NAD 1983 UTM Zone 10N



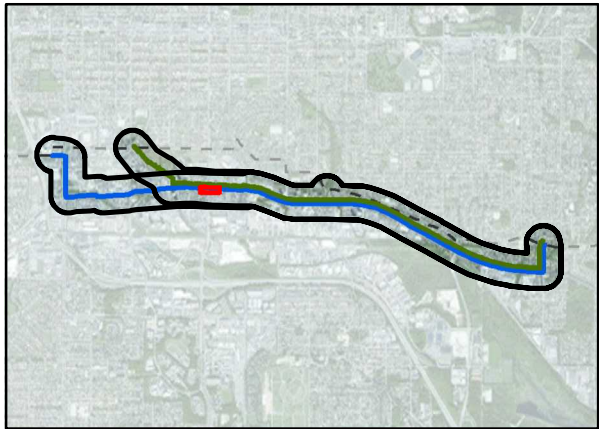
PROJECT: 14-8963
STATUS: FINAL
DATE: 4/20/2015

APEC 10AB

Figure 20



- Site Registries
- Ⓐ Site Visits (Investigated Contaminated Sites Related Activities)
- ➡ Groundwater Flow Direction
- Lougheed Option A
- Lougheed Option B
- - - Previously Assessed Metro IP Route
- Open Watercourse
- - - Closed/Culverted Watercourse
- Areas of Potential Environmental Contamination
 - Low Impact Site
 - Medium to High Impact Site
 - Open Cut
 - Trenchless
 - 175m Setback from Option A and B
 - Historical Remedial Excavation



SCALE 1:1,300
0 5 10 20 Meters

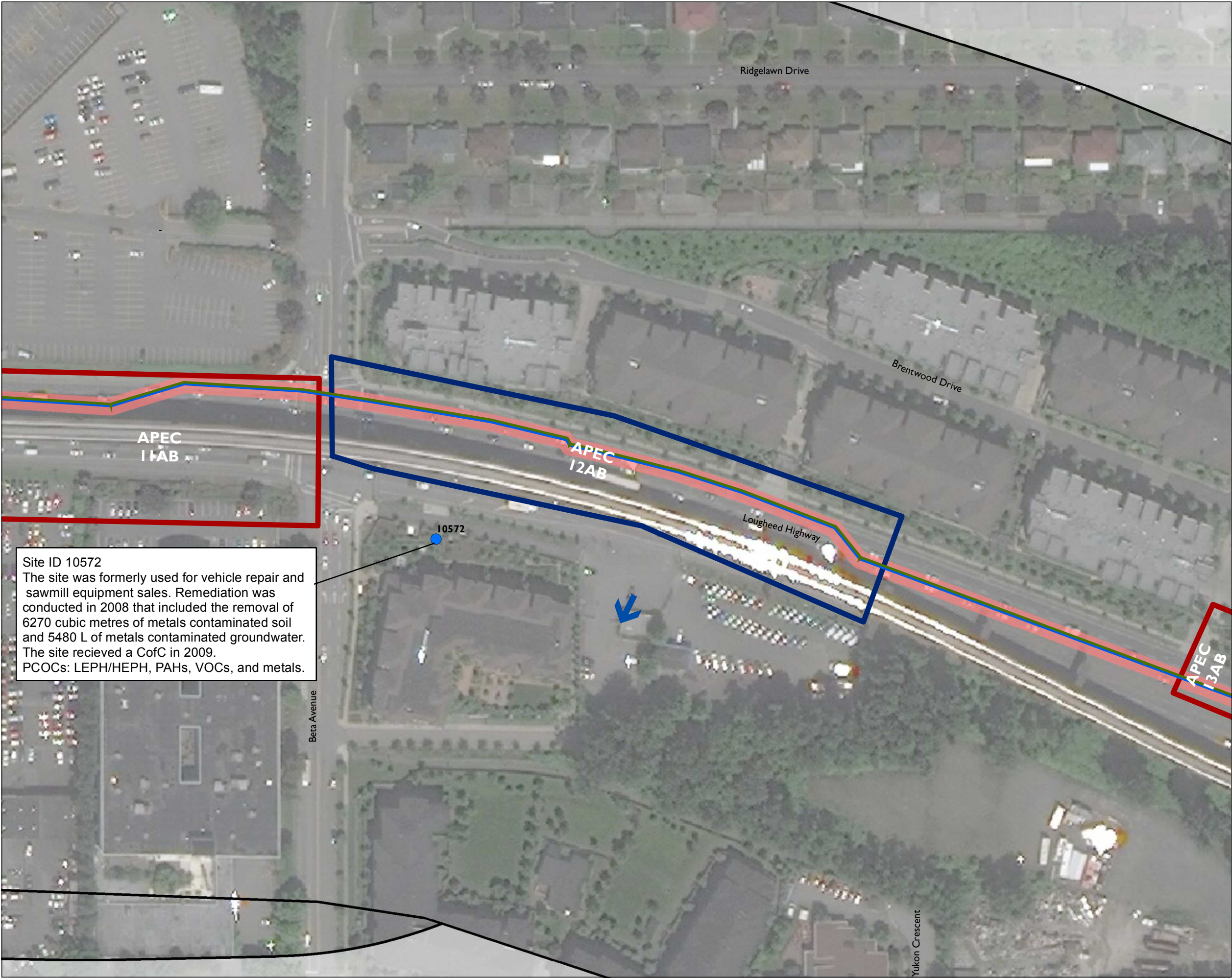


Map Drawing Information:
ESRI Base Layers, FortisBC, Dillon Consulting Limited, CanVec

Map Created By: ECH
Map Checked By: BD/DY
Map Projection: NAD 1983 UTM Zone 10N



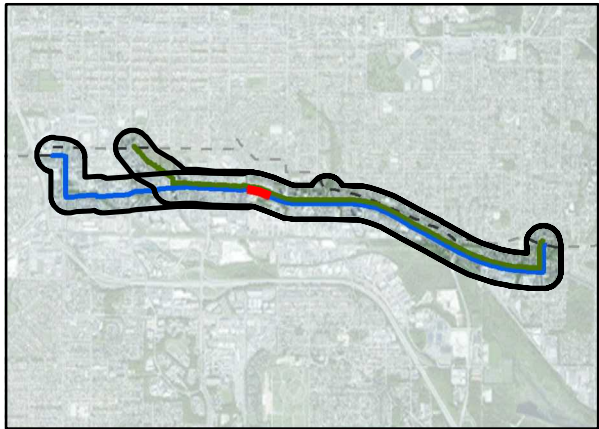
PROJECT: 14-8963
STATUS: FINAL
DATE: 4/20/2015



Site ID 10572
The site was formerly used for vehicle repair and sawmill equipment sales. Remediation was conducted in 2008 that included the removal of 6270 cubic metres of metals contaminated soil and 5480 L of metals contaminated groundwater. The site recieved a CofC in 2009. PCOCs: LEPH/HEPH, PAHs, VOCs, and metals.

APEC 12AB
Figure 22

- Site Registries
- Ⓐ Site Visits (Investigated Contaminated Sites Related Activities)
- ➡ Groundwater Flow Direction
- Lougheed Option A
- Lougheed Option B
- - - Previously Assessed Metro IP Route
- Open Watercourse
- - - Closed/Culverted Watercourse
- Areas of Potential Environmental Contamination
 - Low Impact Site
 - Medium to High Impact Site
 - Open Cut
 - Trenchless
 - 175m Setback from Option A and B
 - Historical Remedial Excavation



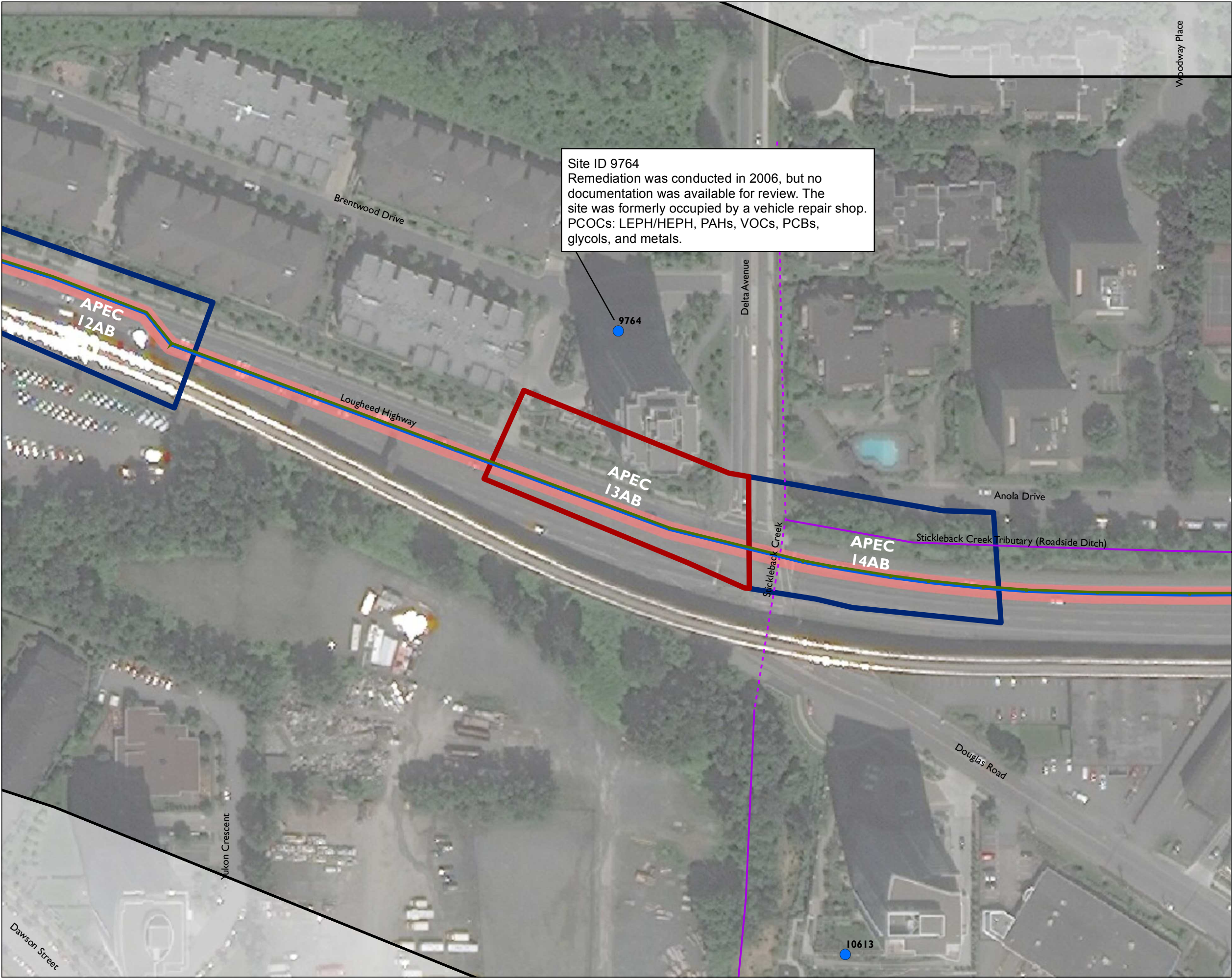
SCALE 1:1,300
0 5 10 20 Meters



Map Drawing Information:
ESRI Base Layers, FortisBC, Dillon Consulting Limited, CanVec
Map Created By: ECH
Map Checked By: BD/DY
Map Projection: NAD 1983 UTM Zone 10N



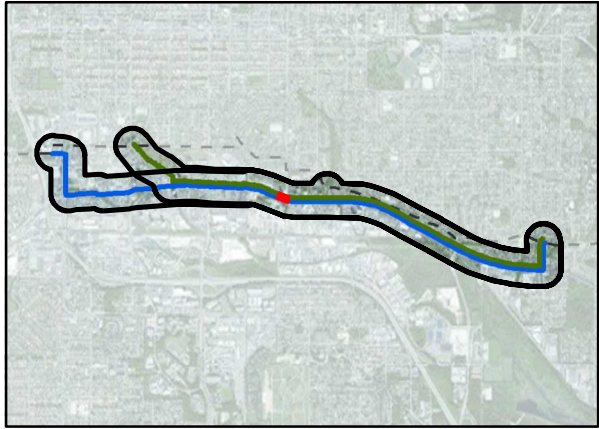
PROJECT: 14-8963
STATUS: FINAL
DATE: 4/20/2015



APEC 13AB

Figure 23

- Site Registries
- Site Visits (Investigated Contaminated Sites Related Activities)
- Groundwater Flow Direction
- Loughheed Option A
- Loughheed Option B
- Previously Assessed Portion of Option A
- Previously Assessed Portion of Option B
- Open Watercourse
- Closed/Culverted Watercourse
- Areas of Potential Environmental Contamination
 - Low Impact Site
 - Medium to High Impact Site
 - Open Cut
 - Trenchless
 - 175m Setback from Option A and B
 - Historical Remedial Excavation

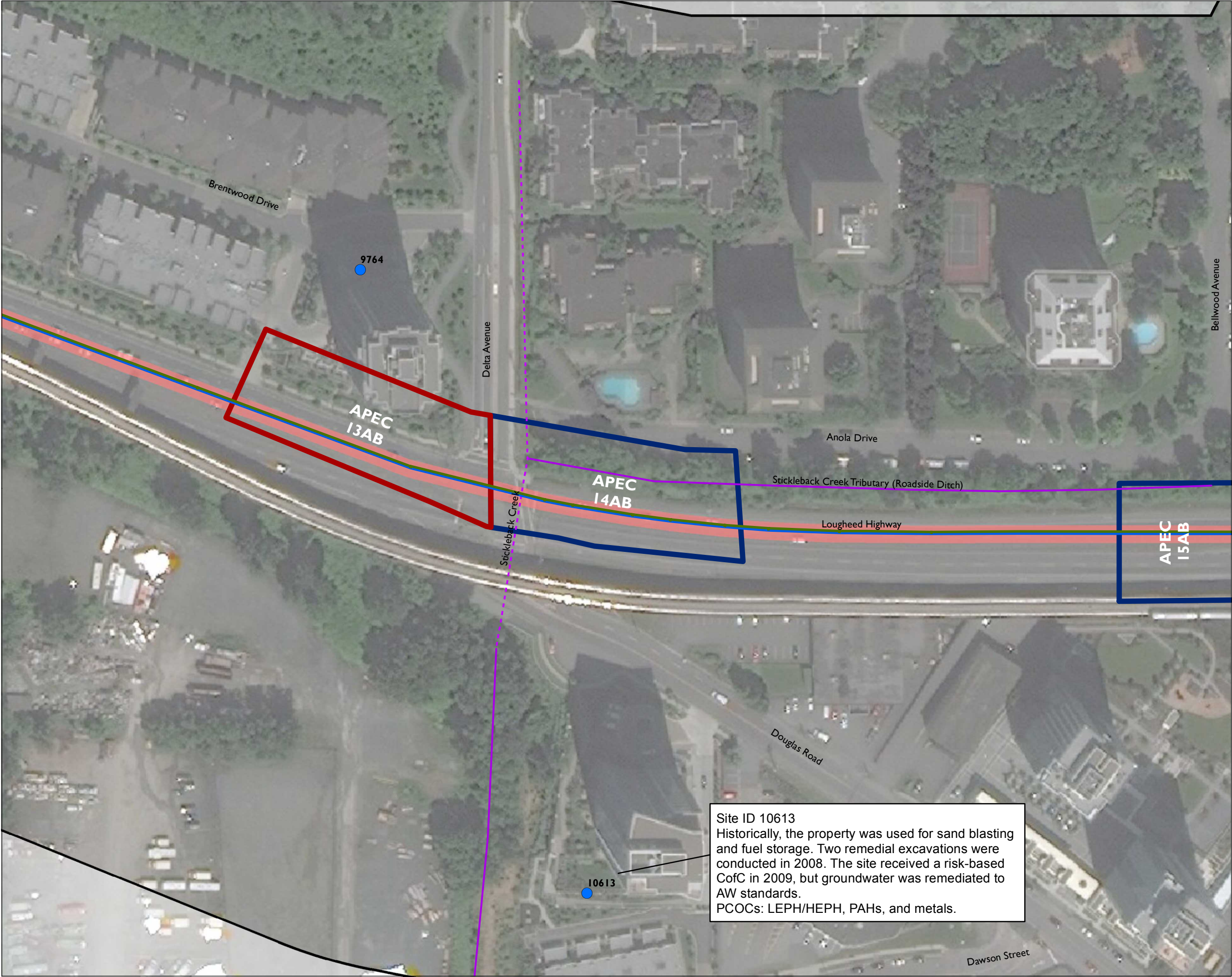


Map Drawing Information:
ESRI Base Layers, FortisBC, Dillon Consulting Limited, CanVec

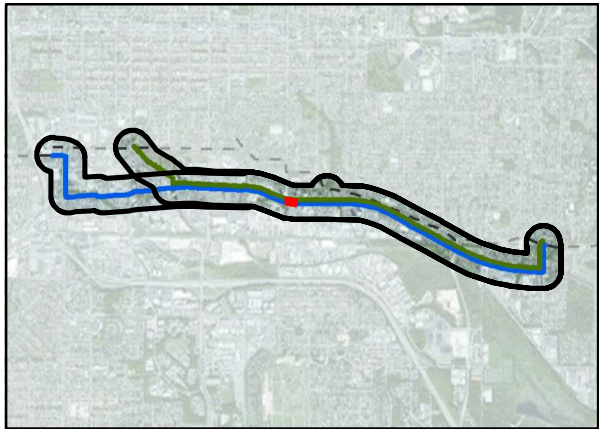
Map Created By: ECH
Map Checked By: BD/DY
Map Projection: NAD 1983 UTM Zone 10N

APEC 14AB

Figure 24



- Site Registries
- Site Visits (Investigated Contaminated Sites Related Activities)
- Groundwater Flow Direction
- Lougheed Option A
- Lougheed Option B
- Previously Assessed Metro IP Route
- Open Watercourse
- Closed/Culverted Watercourse
- Areas of Potential Environmental Contamination
 - Low Impact Site
 - Medium to High Impact Site
 - Open Cut
 - Trenchless
 - 175m Setback from Option A and B
 - Historical Remedial Excavation



SCALE 1:1,300
0 5 10 20 Meters



Map Drawing Information:
ESRI Base Layers, FortisBC, Dillon Consulting Limited, CanVec

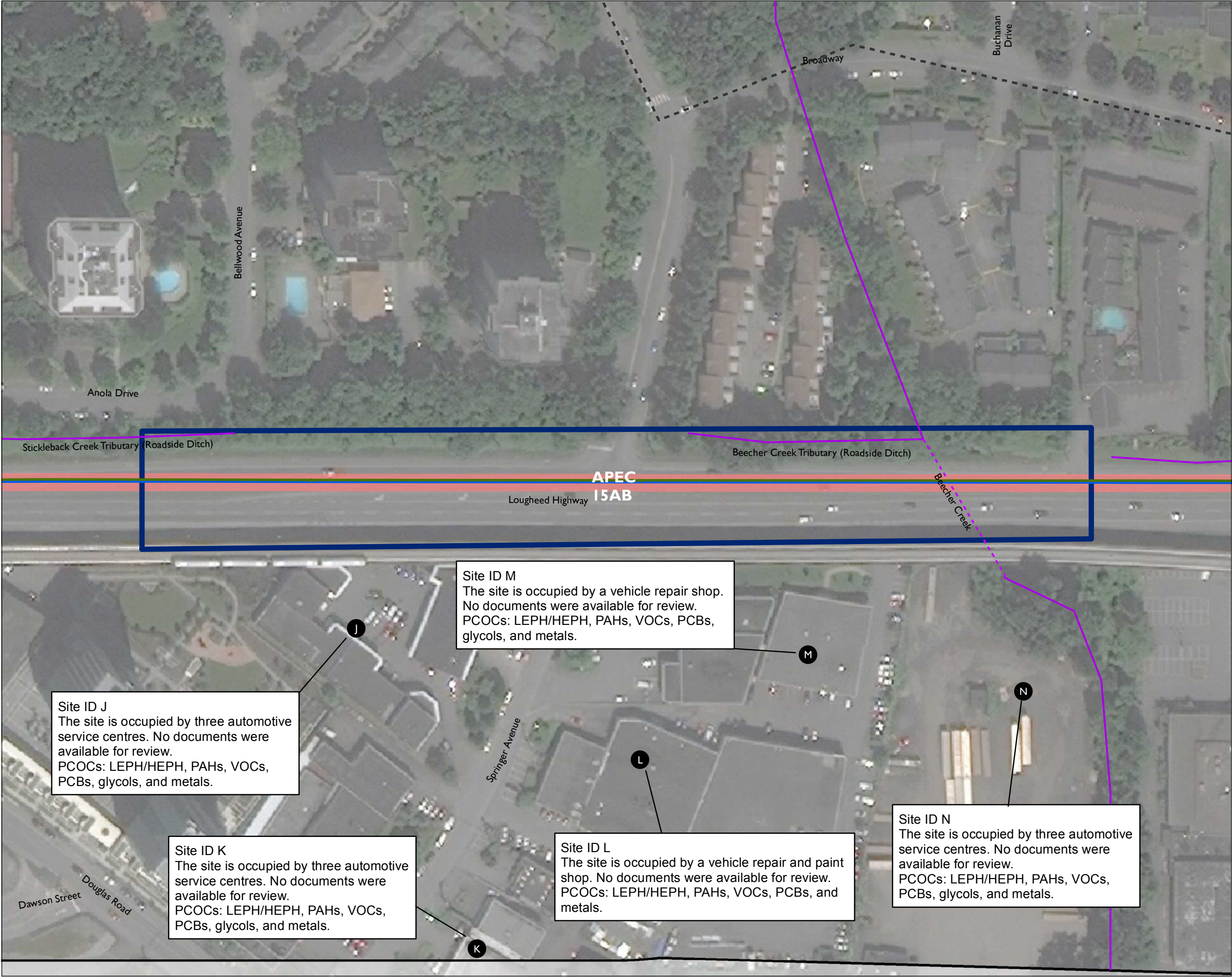
Map Created By: ECH
Map Checked By: BD/DY
Map Projection: NAD 1983 UTM Zone 10N



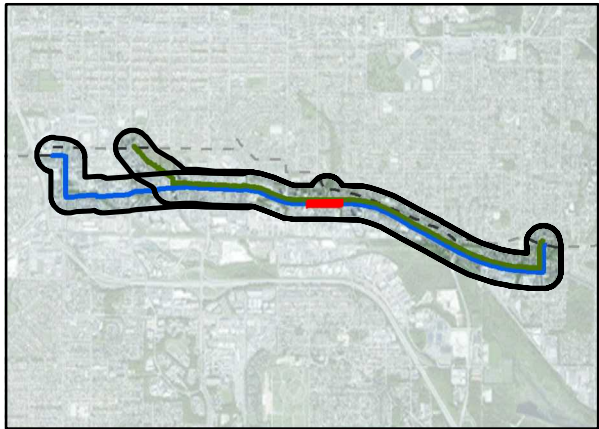
PROJECT: 14-8963
STATUS: FINAL
DATE: 4/20/2015

APEC I5AB

Figure 25



- Site Registries
- Site Visits (Investigated Contaminated Sites Related Activities)
- Groundwater Flow Direction
- Lougheed Option A
- Lougheed Option B
- Previously Assessed Metro IP Route
- Open Watercourse
- Closed/Culverted Watercourse
- Areas of Potential Environmental Contamination
 - Low Impact Site
 - Medium to High Impact Site
 - Open Cut
 - Trenchless
 - 175m Setback from Option A and B
 - Historical Remedial Excavation



SCALE 1:1,300
0 5 10 20 Meters



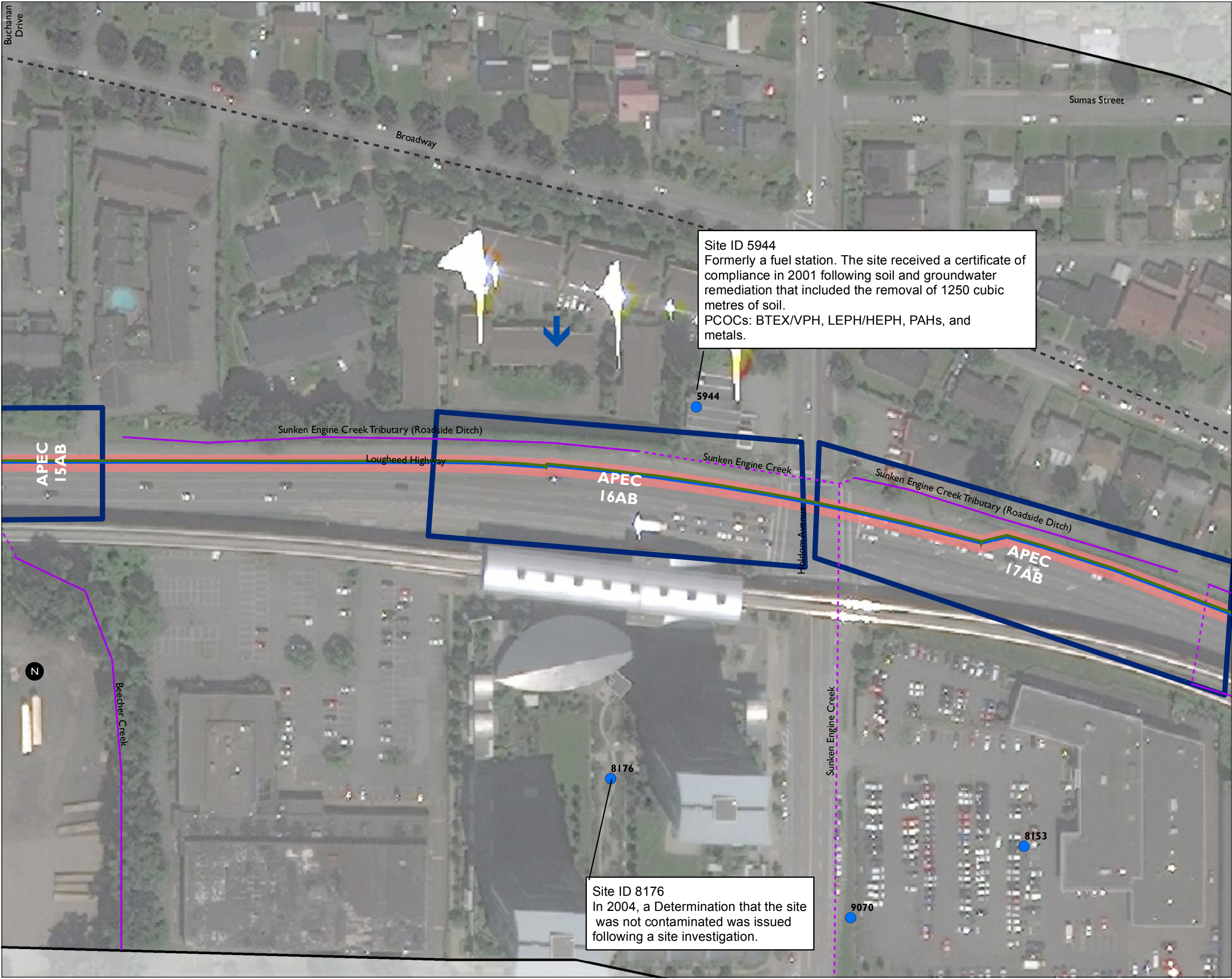
Map Drawing Information:
ESRI Base Layers, FortisBC, Dillon Consulting Limited, CanVec

Map Created By: ECH
Map Checked By: BD/DY
Map Projection: NAD 1983 UTM Zone 10N



PROJECT: 14-8963
STATUS: FINAL
DATE: 4/20/2015

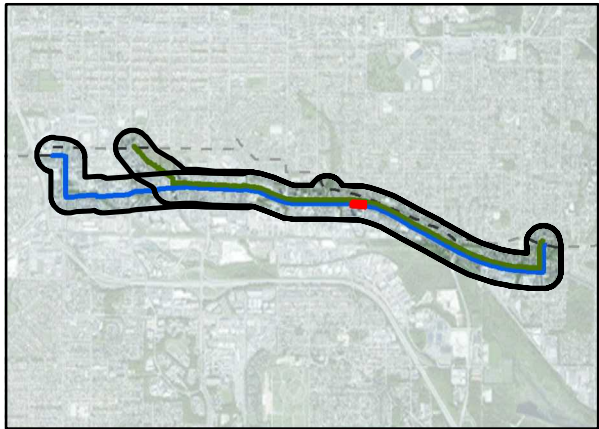
Evidentiary Update April 2015



APEC 16AB

Figure 26

- Site Registries
- Site Visits (Investigated Contaminated Sites Related Activities)
- Groundwater Flow Direction
- Loughheed Option A
- Loughheed Option B
- Previously Assessed Metro IP Route
- Open Watercourse
- Closed/Culverted Watercourse
- Areas of Potential Environmental Contamination
 - Low Impact Site
 - Medium to High Impact Site
 - Open Cut
 - Trenchless
 - 175m Setback from Option A and B
 - Historical Remedial Excavation



SCALE 1:1,300
0 5 10 20 Meters

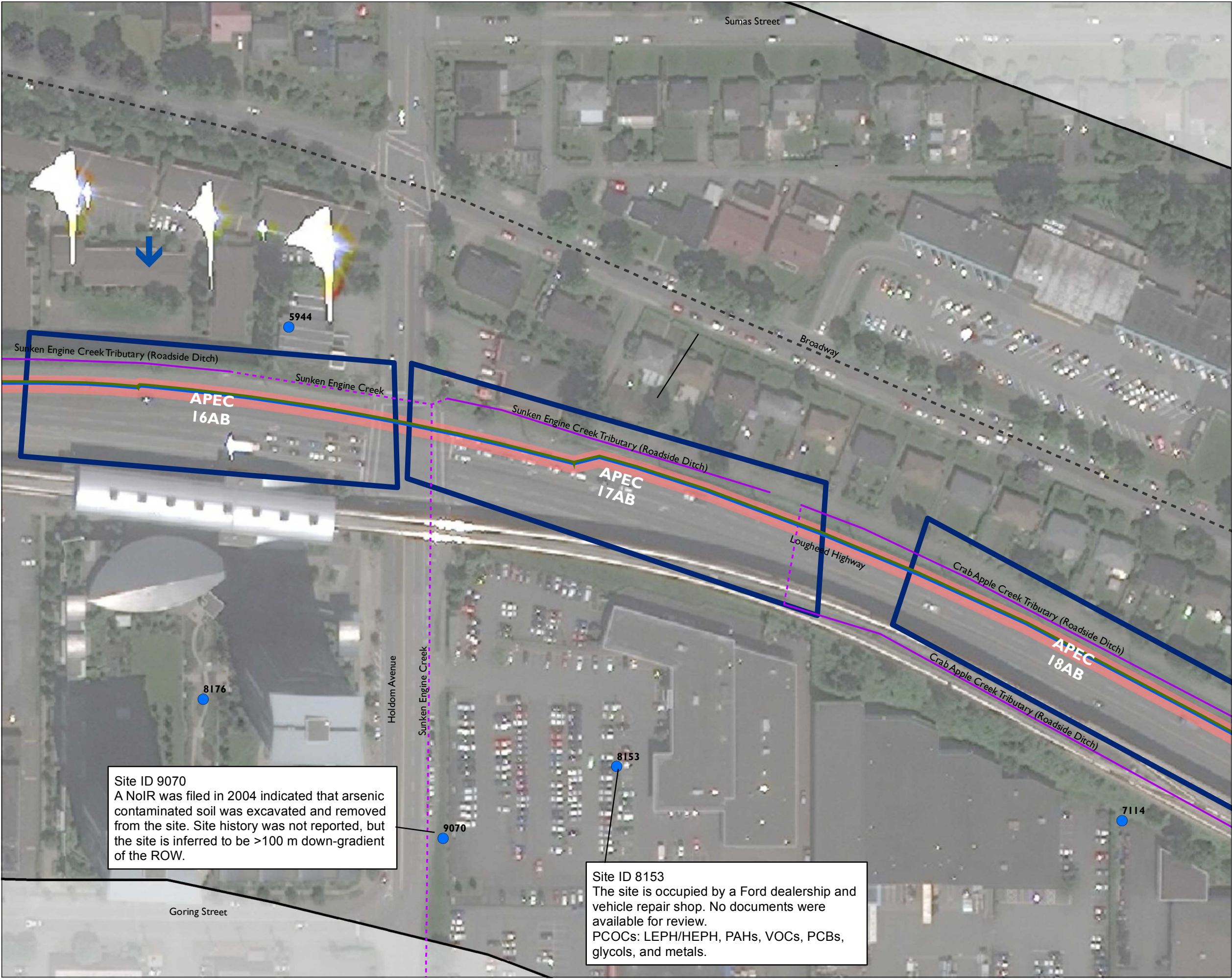


Map Drawing Information:
ESRI Base Layers, FortisBC, Dillon Consulting Limited, CanVec

Map Created By: ECH
Map Checked By: BD/DY
Map Projection: NAD 1983 UTM Zone 10N



PROJECT: 14-8963
STATUS: FINAL
DATE: 4/20/2015

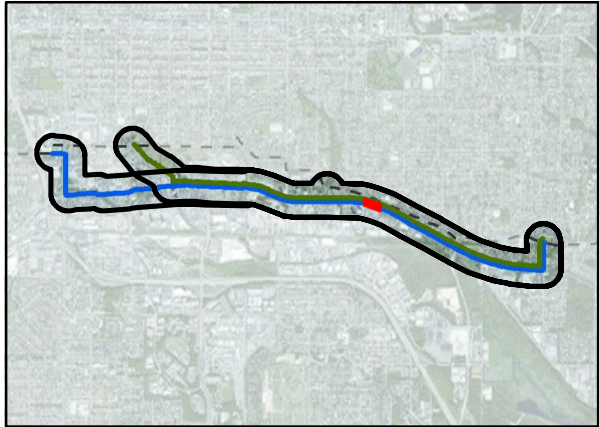


File Location: G:\GIS\15XXXX FortisBC Reroute\Figure 27 - APEC 17AB.mxd

APEC 17AB

Figure 27

- Site Registries
- Site Visits (Investigated Contaminated Sites Related Activities)
- Groundwater Flow Direction
- Loughheed Option A
- Loughheed Option B
- Previously Assessed Metro IP Route
- Open Watercourse
- Closed/Culverted Watercourse
- Areas of Potential Environmental Contamination
 - Low Impact Site
 - Medium to High Impact Site
 - Open Cut
 - Trenchless
 - 175m Setback from Option A and B
 - Historical Remedial Excavation



SCALE 1:1,300
0 5 10 20 Meters



Map Drawing Information:
ESRI Base Layers, FortisBC, Dillon Consulting Limited, CanVec

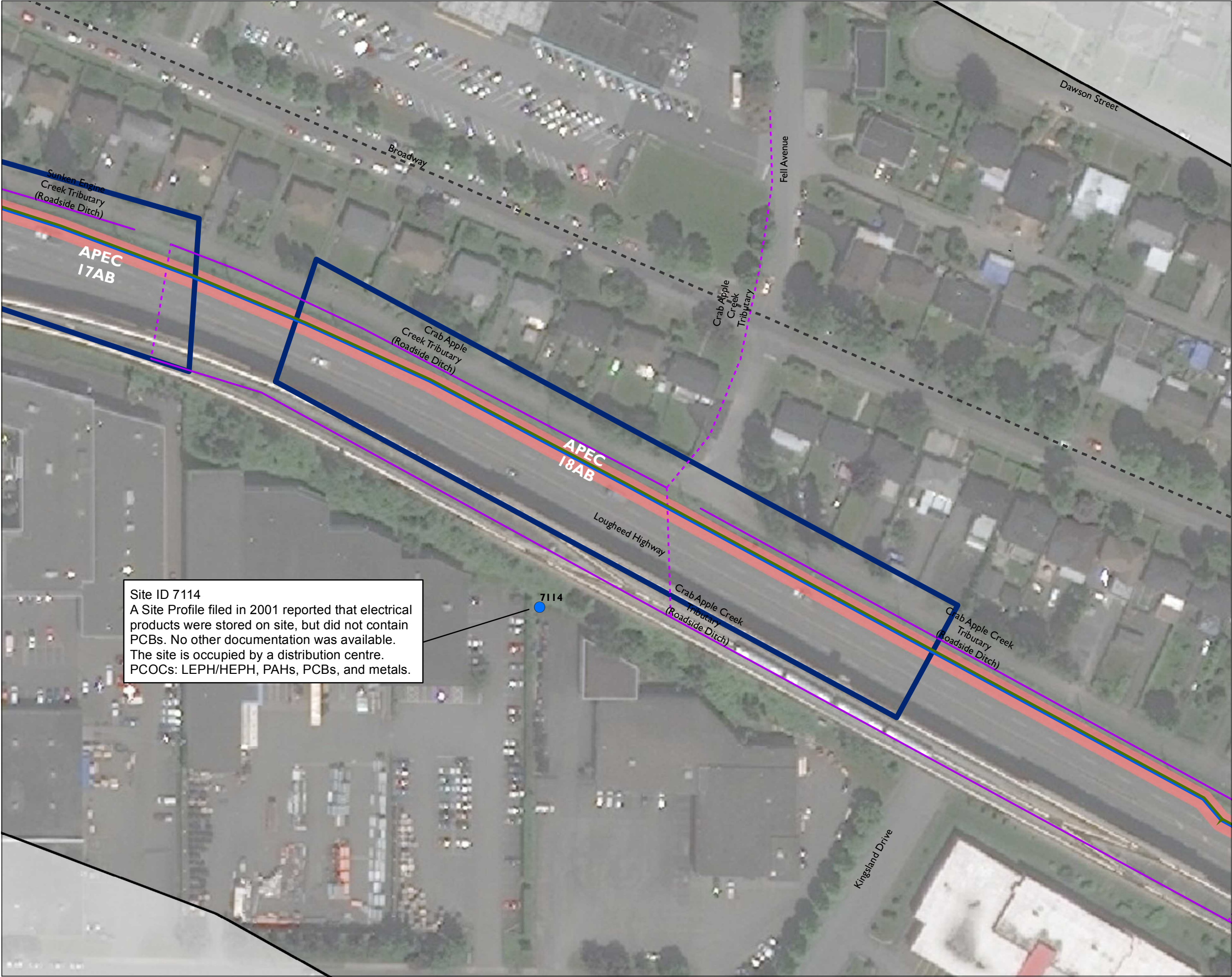
Map Created By: ECH
Map Checked By: BD/DY
Map Projection: NAD 1983 UTM Zone 10N



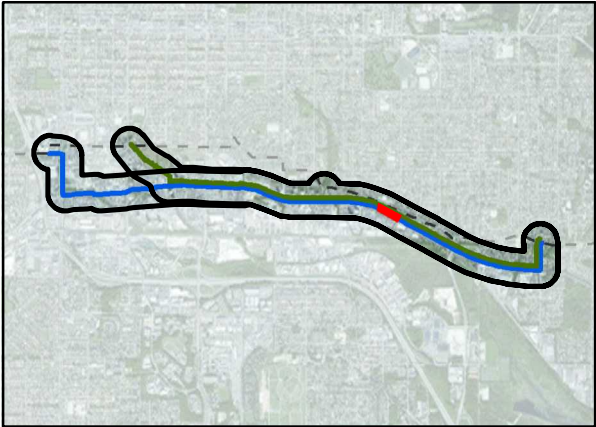
PROJECT: 14-8963
STATUS: FINAL
DATE: 4/20/2015

APEC 18AB

Figure 28



- Site Registries
- Ⓐ Site Visits (Investigated Contaminated Sites Related Activities)
- ➔ Groundwater Flow Direction
- Lougheed Option A
- Lougheed Option B
- - - Previously Assessed Metro IP Route
- Open Watercourse
- - - Closed/Culverted Watercourse
- Areas of Potential Environmental Contamination
 - Low Impact Site
 - Medium to High Impact Site
 - Open Cut
 - Trenchless
 - 175m Setback from Option A and B
 - Historical Remedial Excavation



SCALE 1:1,130
0 5 10 20 Meters



Map Drawing Information:
ESRI Base Layers, FortisBC, Dillon Consulting Limited, CanVec

Map Created By: ECH
Map Checked By: BD/DY
Map Projection: NAD 1983 UTM Zone 10N



PROJECT: 14-8963
STATUS: FINAL
DATE: 4/20/2015

Evidentiary Update April 2015

APEC 19AB

Figure 29



- Site Registries
- Ⓐ Site Visits (Investigated Contaminated Sites Related Activities)
- ↙ Groundwater Flow Direction
- Lougheed Option A
- Lougheed Option B
- - - Previously Assessed Metro IP Route
- Open Watercourse
- - - Closed/Culverted Watercourse
- Areas of Potential Environmental Contamination
 - Low Impact Site
 - Medium to High Impact Site
 - Open Cut
 - Trenchless
 - 175m Setback from Option A and B
 - Historical Remedial Excavation



SCALE 1:1,300
0 5 10 20 Meters

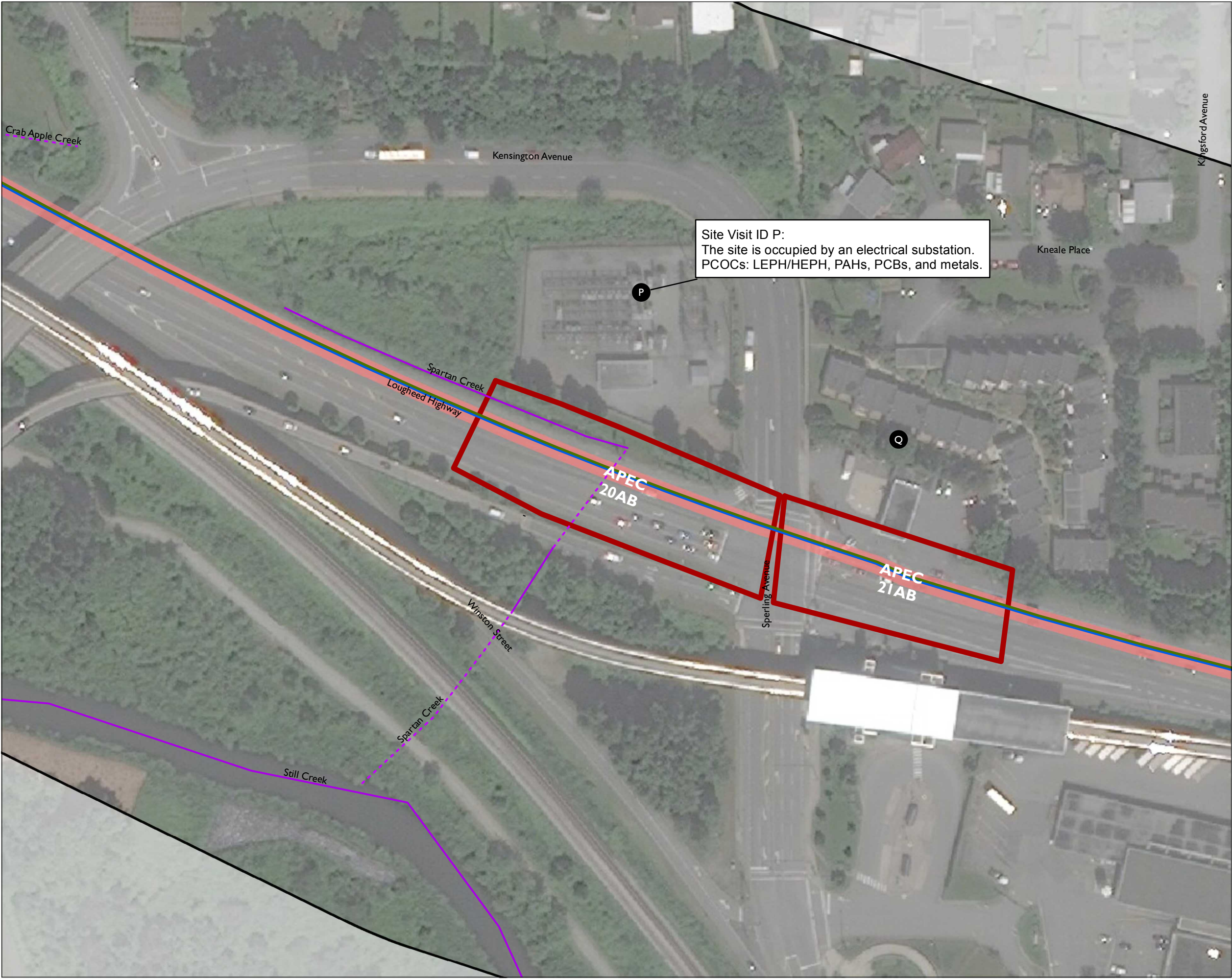


Map Drawing Information:
ESRI Base Layers, FortisBC, Dillon Consulting Limited, CanVec

Map Created By: ECH
Map Checked By: BD/DY
Map Projection: NAD 1983 UTM Zone 10N



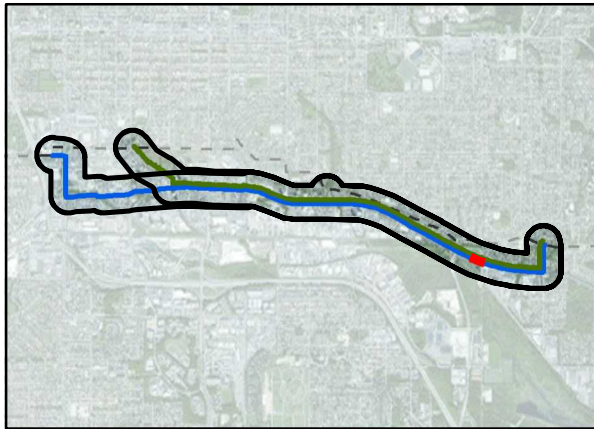
PROJECT: 14-8963
STATUS: FINAL
DATE: 4/20/2015



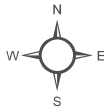
APEC 20AB

Figure 30

- Site Registries
- Site Visits (Investigated Contaminated Sites Related Activities)
- Groundwater Flow Direction
- Loughheed Option A
- Loughheed Option B
- Previously Assessed Metro IP Route
- Open Watercourse
- Closed/Culverted Watercourse
- Areas of Potential Environmental Contamination
 - Low Impact Site
 - Medium to High Impact Site
 - Open Cut
 - Trenchless
 - 175m Setback from Option A and B
 - Historical Remedial Excavation



SCALE 1:1,300
0 5 10 20 Meters

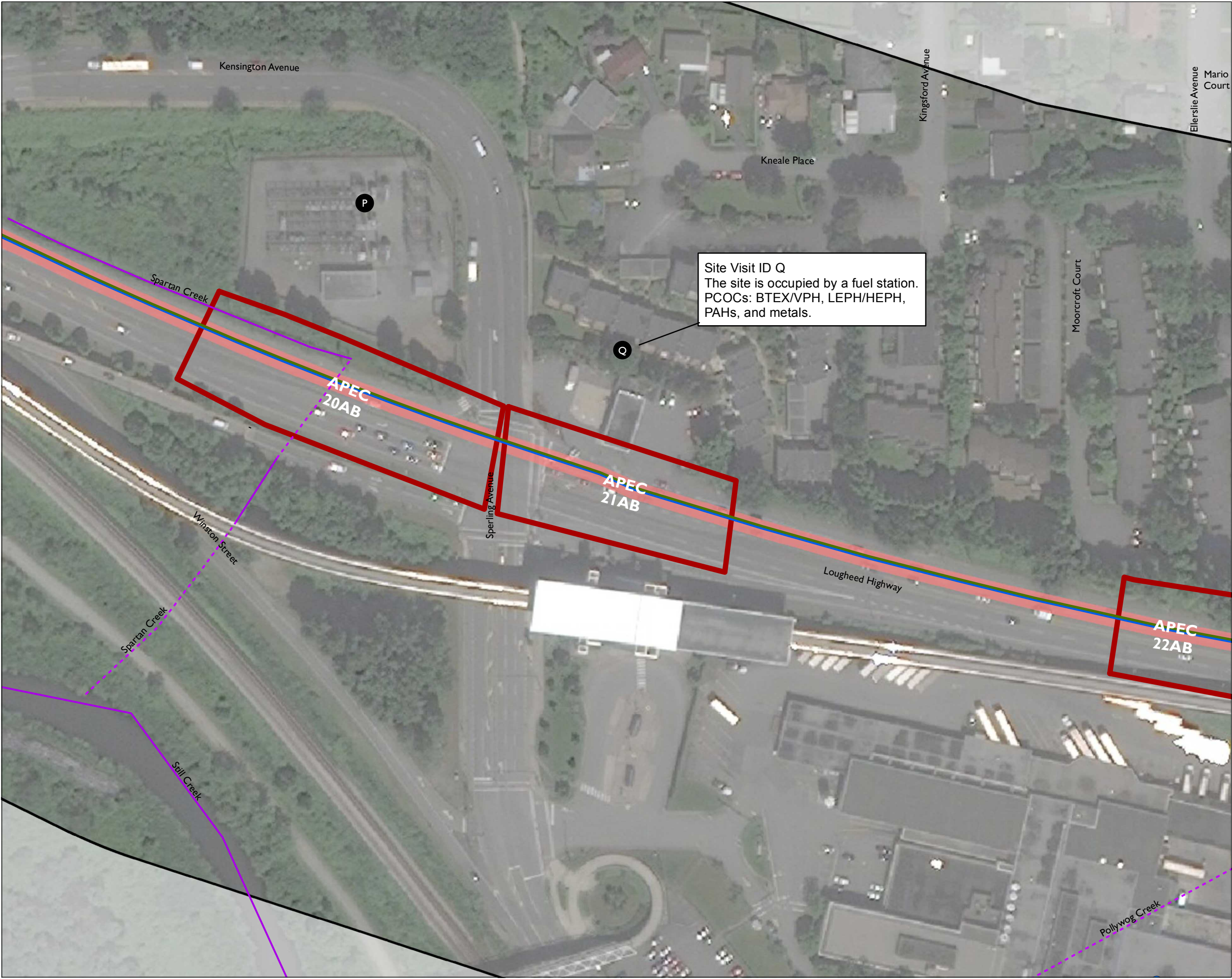


Map Drawing Information:
ESRI Base Layers, FortisBC, Dillon Consulting Limited, CanVec

Map Created By: ECH
Map Checked By: BD/DY
Map Projection: NAD 1983 UTM Zone 10N

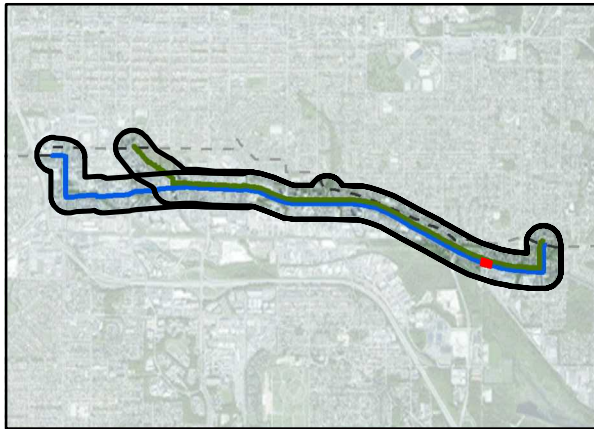


PROJECT: 14-8963
STATUS: FINAL
DATE: 4/20/2015

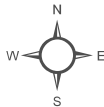


APEC 21AB
Figure 31

- Site Registries
- Site Visits (Investigated Contaminated Sites Related Activities)
- Groundwater Flow Direction
- Loughheed Option A
- Loughheed Option B
- Previously Assessed Metro IP Route
- Open Watercourse
- Closed/Culverted Watercourse
- Areas of Potential Environmental Contamination
 - Low Impact Site
 - Medium to High Impact Site
 - Open Cut
 - Trenchless
 - 175m Setback from Option A and B
 - Historical Remedial Excavation



SCALE 1:1,300
0 5 10 20 Meters



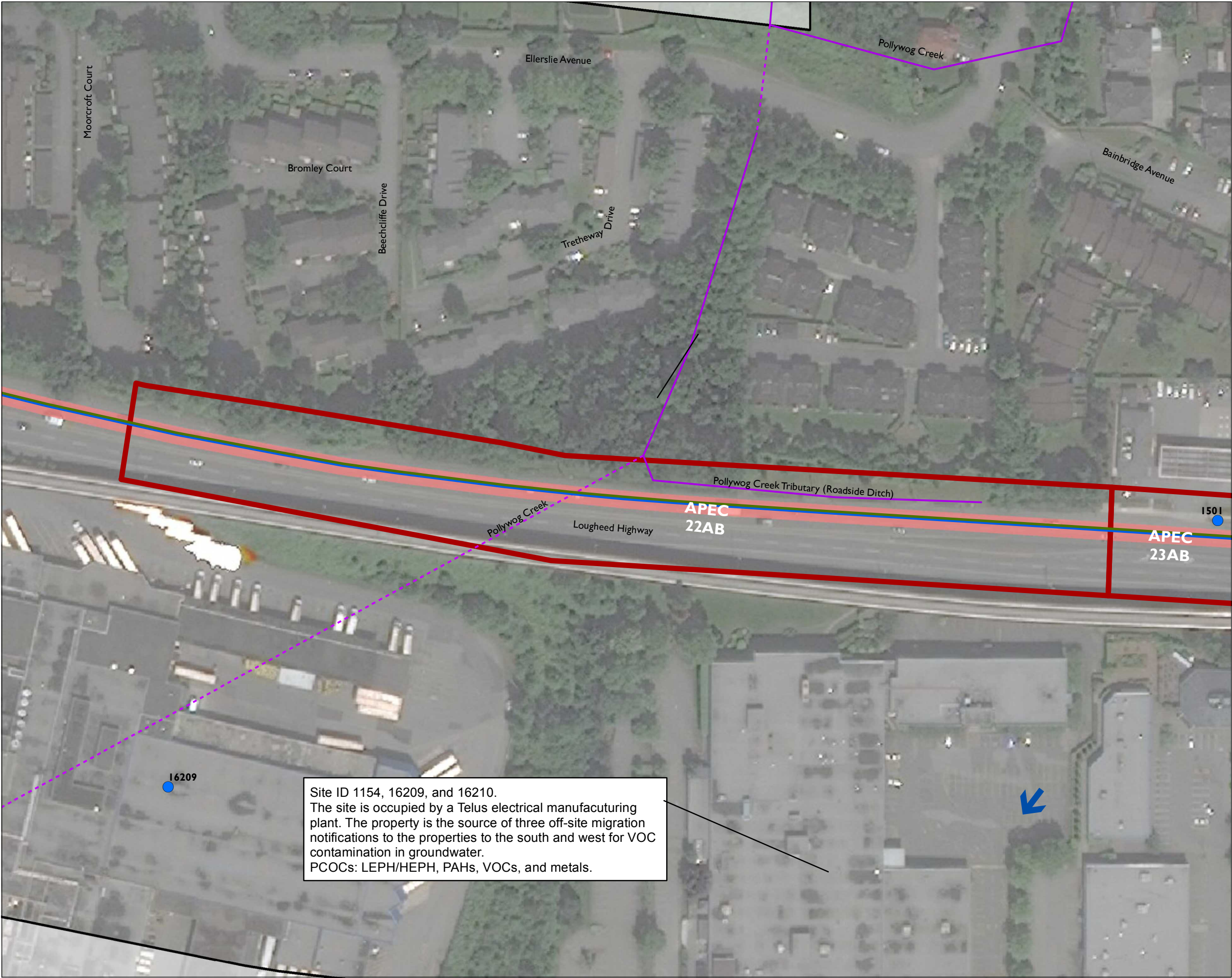
Map Drawing Information:
ESRI Base Layers, FortisBC, Dillon Consulting Limited, CanVec

Map Created By: ECH
Map Checked By: BD/DY
Map Projection: NAD 1983 UTM Zone 10N

DILLON
CONSULTING

Evidentiary Update April 2015

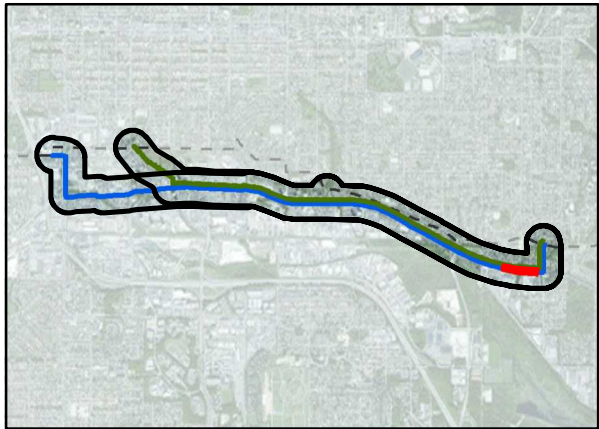
PROJECT: 14-8963
STATUS: FINAL
DATE: 4/20/2015



APEC 22AB

Figure 32

- Site Registries
- Site Visits (Investigated Contaminated Sites Related Activities)
- Groundwater Flow Direction
- Lougheed Option A
- Lougheed Option B
- Previously Assessed Metro IP Route
- Open Watercourse
- Closed/Culverted Watercourse
- Areas of Potential Environmental Contamination
 - Low Impact Site
 - Medium to High Impact Site
 - Open Cut
 - Trenchless
 - 175m Setback from Option A and B
 - Historical Remedial Excavation



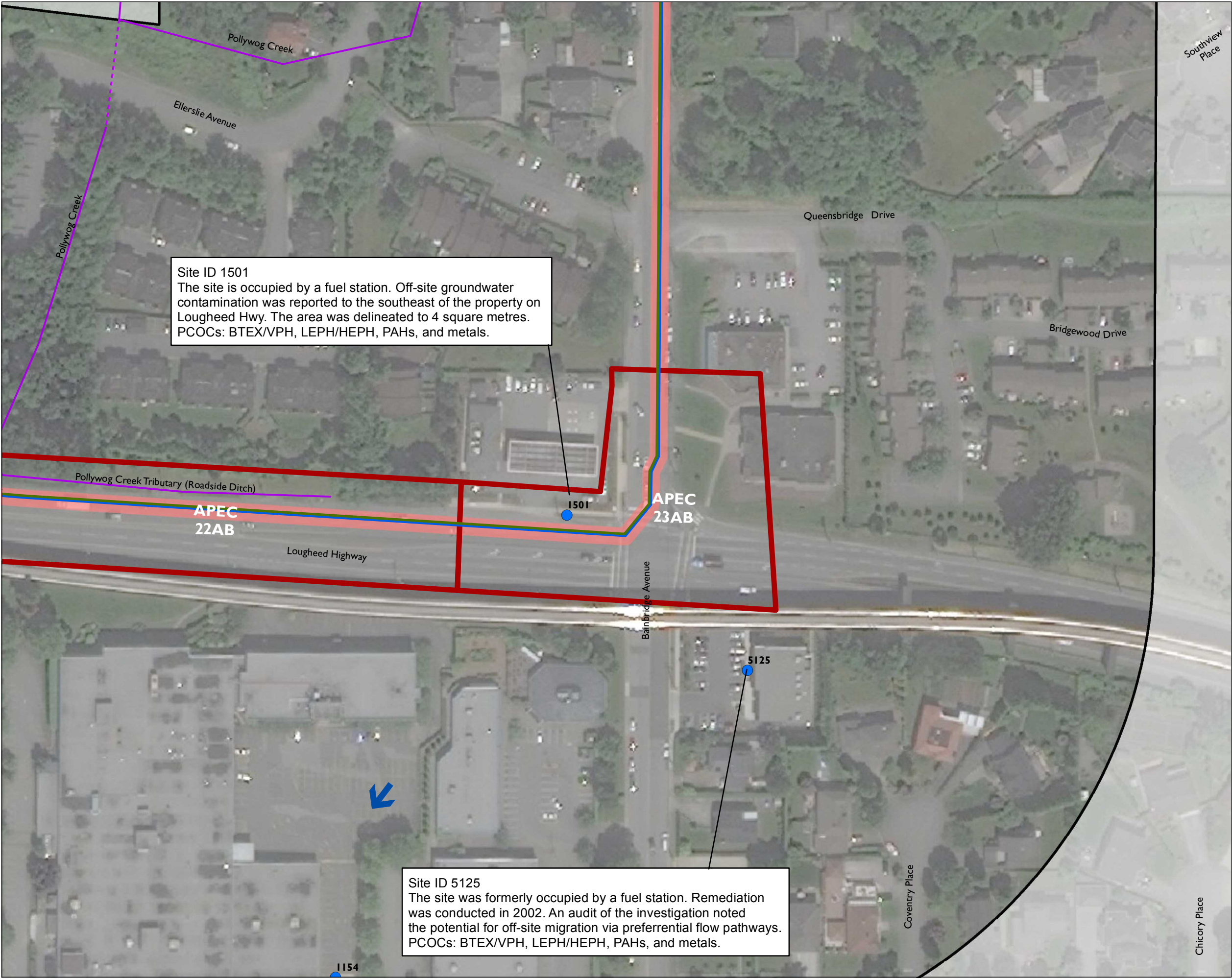
SCALE 1:1,300
0 5 10 20 Meters



Map Drawing Information:
ESRI Base Layers, FortisBC, Dillon Consulting Limited, CanVec

Map Created By: ECH
Map Checked By: BD/DY
Map Projection: NAD 1983 UTM Zone 10N

Site ID 1154, 16209, and 16210.
The site is occupied by a Telus electrical manufacturing plant. The property is the source of three off-site migration notifications to the properties to the south and west for VOC contamination in groundwater.
PCOCs: LEPH/HEPH, PAHs, VOCs, and metals.

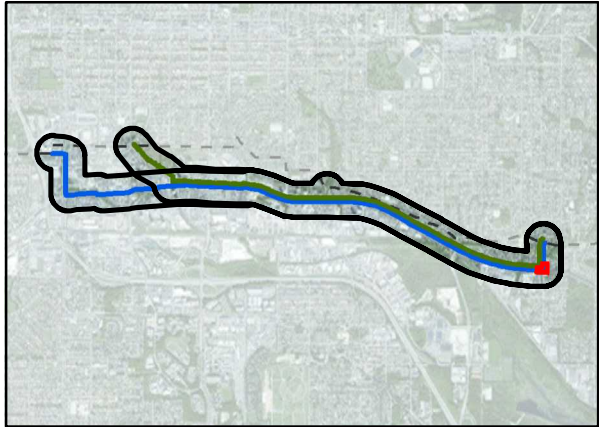


Site ID 1501
The site is occupied by a fuel station. Off-site groundwater contamination was reported to the southeast of the property on Loughheed Hwy. The area was delineated to 4 square metres. PCOCs: BTEX/VPH, LEPH/HEPH, PAHs, and metals.

Site ID 5125
The site was formerly occupied by a fuel station. Remediation was conducted in 2002. An audit of the investigation noted the potential for off-site migration via preferential flow pathways. PCOCs: BTEX/VPH, LEPH/HEPH, PAHs, and metals.

APEC 23AB
Figure 33

- Site Registries
- Site Visits (Investigated Contaminated Sites Related Activities)
- Groundwater Flow Direction
- Loughheed Option A
- Loughheed Option B
- Previously Assessed Metro IP Route
- Open Watercourse
- Closed/Culverted Watercourse
- Areas of Potential Environmental Contamination
 - Low Impact Site
 - Medium to High Impact Site
 - Open Cut
 - Trenchless
 - 175m Setback from Option A and B
 - Historical Remedial Excavation



SCALE 1:1,300
0 5 10 20 Meters



Map Drawing Information:
ESRI Base Layers, FortisBC, Dillon Consulting Limited, CanVec
Map Created By: ECH
Map Checked By: BD/DY
Map Projection: NAD 1983 UTM Zone 10N



PROJECT: 14-8963
STATUS: DRAFT
DATE: 4/20/2015

Evidentiary Update April 2015

Appendix B

EcoLog ERIS Report



DATABASE REPORT



Project Property:

*Un-named
Corridor
Vancouver BC*

P.O. Number

Report Type:

Quote - Custom-Build Your Own Report

Order #:

20150218095

Requested by:

Dillon Consulting Limited

Date:

February 20, 2015

Ecolog ERIS Ltd.

Environmental Risk Information
Service Ltd. (ERIS)
A division of Glacier Media Inc.
P: 1.866.517.5204
E: info@erisinfo.com

www.erisinfo.com

Table of Contents

Table of Contents.....	1
Executive Summary.....	2
Executive Summary: Report Summary.....	3
Executive Summary: Site Report Summary - Project Property.....	5
Executive Summary: Site Report Summary - Surrounding Properties.....	6
Executive Summary: Summary By Data Source.....	9
Map.....	12
Aerial.....	13
Detail Report.....	14
Unplottable Summary.....	28
Unplottable Report.....	29
Appendix: Database Descriptions.....	30
Definitions.....	37

Notice: IMPORTANT LIMITATIONS and YOUR LIABILITY

Reliance on information in Report: This report DOES NOT replace a full Phase I Environmental Site Assessment but is solely intended to be used as a database review on environmental records.

License for use of information in Report: No page of this report can be used without this cover page, this notice and the project property identifier. The information in Report(s) may not be modified or re-sold.

Your Liability for misuse: Using this Service and/or its reports in a manner contrary to this Notice or your agreement will be in breach of copyright and contract and ERIS may obtain damages for such mis-use, including damages caused to third parties, and gives ERIS the right to terminate your account, rescind your license to any previous reports and to bar you from future use of the Service.

No warranty of Accuracy or Liability for ERIS: The information contained in this report has been produced by EcoLog Environmental Risk Information Services Ltd ("ERIS") using various sources of information, including information provided by Federal and Provincial government departments. The report applies only to the address and up to the date specified on the cover of this report, and any alterations or deviation from this description will require a new report. This report and the data contained herein does not purport to be and does not constitute a guarantee of the accuracy of the information contained herein and does not constitute a legal opinion nor medical advice. Although ERIS has endeavored to present you with information that is accurate, EcoLog ERIS disclaims, any and all liability for any errors, omissions, or inaccuracies in such information and data, whether attributable to inadvertence, negligence or otherwise, and for any consequences arising therefrom. Liability on the part of EcoLog ERIS is limited to the monetary value paid for this report.

Trademark and Copyright: You may not use the ERIS trademarks or attribute any work to ERIS other than as outlined above. This Service and Report(s) are protected by copyright owned by EcoLog ERIS Ltd. Copyright in data used in the Service or Report(s) (the "Data") is owned by EcoLog ERIS or its licensors. The Service, Report(s) and Data may not be copied or reproduced in whole or in any substantial part without prior written consent of EcoLog ERIS.

Executive Summary

Property Information:

Project Property: *Un-named
Corridor Vancouver BC*

P.O. Number:

Order Information:

Order No.: *20150218095*
Date Requested: *20/02/2015*
Requested by: *Dillon Consulting Limited*
Report Type: *Quote - Custom-Build Your Own Report*

Additional Products:

Executive Summary: Report Summary

Database	Name	Searched	Project Property	Boundary to 0.15km	Total
AMS	Authorization Management System (formerly WASTE)	N	-	-	-
ARIS	Assessment Report Indexing System	N	-	-	-
AUWR	Automobile Wrecking & Supplies	N	-	-	-
BOGW	BC Oil and Gas Wells	N	-	-	-
CHEM	Chemical Register	N	-	-	-
COAL	Coal Tar Sites	N	-	-	-
CONV	Compliance and Enforcement Summary	N	-	-	-
DIS	Wastewater Discharge Inventory	N	-	-	-
EEM	Environmental Effects Monitoring	N	-	-	-
EHS	ERIS Historical Searches	N	-	-	-
EIIS	Environmental Issues Inventory System	N	-	-	-
FCON	Federal Convictions	N	-	-	-
FCS	Contaminated Sites on Federal Land	N	-	-	-
FISH	Commercial Fisheries	N	-	-	-
FOFT	Fisheries & Oceans Fuel Tanks	N	-	-	-
GEN	Waste Generators Summary	N	-	-	-
IAFT	Indian & Northern Affairs Fuel Tanks	N	-	-	-
LUM	Lumber Mills	N	-	-	-
MINE	Canadian Mine Locations	N	-	-	-
MNR	Minerals Deposits Database	N	-	-	-
NATE	National Analysis of Trends in Emergencies System (NATES)	N	-	-	-
NCPL	Non-Compliance Reports	N	-	-	-
NDFT	National Defence & Canadian Forces Fuel Tanks	N	-	-	-
NDSP	National Defence & Canadian Forces Spills	N	-	-	-
NDWD	National Defence & Canadian Forces Waste Disposal Sites	N	-	-	-
NEBW	National Energy Board Wells	N	-	-	-
NEES	National Environmental Emergencies System (NEES)	N	-	-	-
NPCB	National PCB Inventory	N	-	-	-
NPRI	National Pollutant Release Inventory	N	-	-	-
OGW	Oil and Gas Wells	N	-	-	-
PAP	Canadian Pulp and Paper	N	-	-	-
PCB	Inventory of PCB Storage Sites	N	-	-	-
PCFT	Parks Canada Fuel Storage Tanks	N	-	-	-
PES	Pesticide Register	N	-	-	-
PRAI	Private Aggregate Inventory	N	-	-	-
PUAI	Public Aggregate Inventory	N	-	-	-
REC	Waste Receivers Summary	N	-	-	-

<i>Database</i>	<i>Name</i>	<i>Searched</i>	<i>Project Property</i>	<i>Boundary to 0.15km</i>	<i>Total</i>
RST	<i>Retail Fuel Storage Tanks</i>	N	-	-	-
SCT	<i>Scott's Manufacturing Directory</i>	N	-	-	-
SREG	<i>Site Registry</i>	Y	0	44	44
TCFT	<i>Transport Canada Fuel Storage Tanks</i>	N	-	-	-
WDS	<i>Waste Disposal Site Inventory</i>	N	-	-	-
WWIS	<i>Water Well Information System</i>	N	-	-	-
Total:			0	44	44

Executive Summary: Site Report Summary - Project Property

<i>Map Key</i>	<i>DB</i>	<i>Company/Site Name</i>	<i>Address</i>	<i>Dir/Dist m</i>	<i>Elev diff m</i>	<i>Page Number</i>
--------------------	-----------	--------------------------	----------------	-------------------	------------------------	------------------------

No records found in the selected databases for the project property.

Executive Summary: Site Report Summary - Surrounding Properties

Map Key	DB	Company/Site Name	Address	Dir/Dist m	Elev diff m	Page Number
1	SREG		2133 DOUGLAS ROAD AND 4900 DAWSON STREET FORMERLY 2122, 2216 AND 2350 DELTA AVENUE BURNABY BC	SSW/140.1	19.68	14
2	SREG		4859 LOUGHEED HIGHWAY BURNABY BC	WNW/48.5	40.97	14
3	SREG		1950 BELLWOOD AVENUE BURNABY BC	NE/148.0	50.59	14
4	SREG		4710 AND 4738 LOUGHEED HIGHWAY BURNABY BC	W/48.7	36.85	15
5	SREG		5650 LOUGHEED HIGHWAY BURNABY BC	E/98.7	19.86	15
6	SREG		5695 LOUGHEED HIGHWAY BURNABY BC	E/34.5	20.47	15
7	SREG		2140 ALPHA STREET BURNABY BC	W/141.4	35.62	16
8	SREG		2280 - 2290 HOLDOM AVENUE BURNABY BC	ESE/131.8	17.45	16
9	SREG		4567 LOUGHEED HIGHWAY BURNABY BC	WNW/20.4	47.56	16
10	SREG		4550 LOUGHEED HIGHWAY BURNABY BC	W/65.1	41.73	16
11	SREG		5750 LOUGHEED HIGHWAY BURNABY BC	E/91.9	18.00	17
12	SREG		4515 LOUGHEED HIGHWAY BURNABY BC	W/20.7	43.86	17
12	SREG		4515 LOUGHEED HIGHWAY BURNABY BC V5C 5X3	W/20.7	43.86	17
13	SREG		4512 LOUGHEED HIGHWAY BURNABY BC	W/30.0	42.07	18
14	SREG		WILLINGDON AVENUE & LOUGHEED HIGHWAY BURNABY BC	W/2.1	44.26	18
15	SREG		4490 LOUGHEED HIGHWAY BURNABY BC	W/16.2	42.65	18

Map Key	DB	Company/Site Name	Address	Dir/Dist m	Elev diff m	Page Number
<u>16</u>	SREG		6000 & 6150 LOUGHEED HIGHWAY BURNABY BC	E/35.3	20.99	<u>19</u>
<u>17</u>	SREG		1967/1969 WILLINGDON AVENUE BURNABY BC	W/36.8	45.00	<u>19</u>
<u>18</u>	SREG		2131 WILLINGDON AVENUE BURNABY BC	W/149.3	36.00	<u>19</u>
<u>19</u>	SREG		4420 AND 4444 LOUGHEED HIGHWAY, 4461 SUMAS STREET, 2060 ROSSER AVENUE BURNABY BC	W/48.0	39.31	<u>20</u>
<u>20</u>	SREG		2060 ROSSER AVENUE BURNABY BC	W/90.6	37.15	<u>20</u>
<u>21</u>	SREG		4441 LOUGHEED HIGHWAY BURNABY BC	W/25.9	43.00	<u>20</u>
<u>22</u>	SREG		4412, 4422, 4432, 4442 AND 4452 BUCHANAN STREET AND 4411, 4417, 4431, 4441 LOUGHEED HIGHWAY BURNABY BC	WNW/101.0	43.00	<u>21</u>
<u>23</u>	SREG		ROSSER AVENUE AT SKYLINE DRIVE BURNABY BC	W/110.5	35.26	<u>21</u>
<u>24</u>	SREG		2055 ROSSER AVENUE (FORMERLY 4388 LOUGHEED HWY)) BURNABY BC	W/53.0	37.32	<u>21</u>
<u>25</u>	SREG		4315 AND 4343 LOUGHEED HIGHWAY BURNABY BC	W/63.1	38.32	<u>21</u>
<u>26</u>	SREG		4336 LOUGHEED HIGHWAY & 2151 ROSSER AVENUE BURNABY BC	W/65.5	31.57	<u>22</u>
<u>27</u>	SREG		6279 LOUGHEED HIGHWAY BURNABY BC	ESE/38.5	28.84	<u>22</u>
<u>28</u>	SREG		4265 LOUGHEED HIGHWAY BURNABY BC	W/71.9	34.00	<u>22</u>
<u>29</u>	SREG		4120, 4160, 4170 LOUGHEED HIGHWAY BURNABY BC	W/84.9	33.23	<u>23</u>
<u>30</u>	SREG		1771, 1779 AND 1791 DOUGLAS ROAD BURNABY BC	WNW/51.2	42.58	<u>23</u>
<u>31</u>	SREG		4132, 4150, 4196 HALIFAX STREET BURNABY BC	W/143.4	32.21	<u>23</u>
<u>32</u>	SREG		1710 GILMORE AVENUE AND 1735 AND 1763 DOUGLAS ROAD BURNABY BC	WNW/71.6	37.27	<u>24</u>
<u>33</u>	SREG		4051 LOUGHEED HIGHWAY (AT GILMORE AVENUE) BURNABY BC	W/58.9	22.00	<u>24</u>

Map Key	DB	Company/Site Name	Address	Dir/Dist m	Elev diff m	Page Number
<u>34</u>	SREG		3777 LOUGHEED HIGHWAY BURNABY BC	W/1.2	20.00	<u>24</u>
<u>35</u>	SREG		6800 LOUGHEED HIGHWAY BURNABY BC	ESE/113.2	23.37	<u>25</u>
<u>36</u>	SREG		3766 EAST 1ST AVENUE BURNABY BC	W/103.0	20.36	<u>25</u>
<u>37</u>	SREG		3650 LOUGHEED HIGHWAY VANCOUVER BC	W/111.4	20.57	<u>25</u>
<u>38</u>	SREG		1735 BOUNDARY ROAD VANCOUVER BC	W/73.6	20.00	<u>25</u>
<u>39</u>	SREG		7000 / 7018 / 7090 LOUGHEED HIGHWAY & 2905 / 2965 BAINBRIDGE STREET & 7025 GREENWOOD BURNABY BC	ESE/149.5	45.98	<u>26</u>
<u>40</u>	SREG		7089 LOUGHEED HIGHWAY BURNABY BC	ESE/15.0	45.62	<u>26</u>
<u>41</u>	SREG		GREENWOOD ST ADJACENT 7000- 7090 LOUGHEED HIGHWAY BURNABY BC	ESE/15.5	47.04	<u>26</u>
<u>42</u>	SREG		3595 EAST 1ST AVENUE VANCOUVER BC	W/82.6	21.47	<u>27</u>
<u>43</u>	SREG		7118 & 7128 LOUGHEED HIGHWAY BURNABY BC	ESE/51.2	48.00	<u>27</u>

Executive Summary: Summary By Data Source

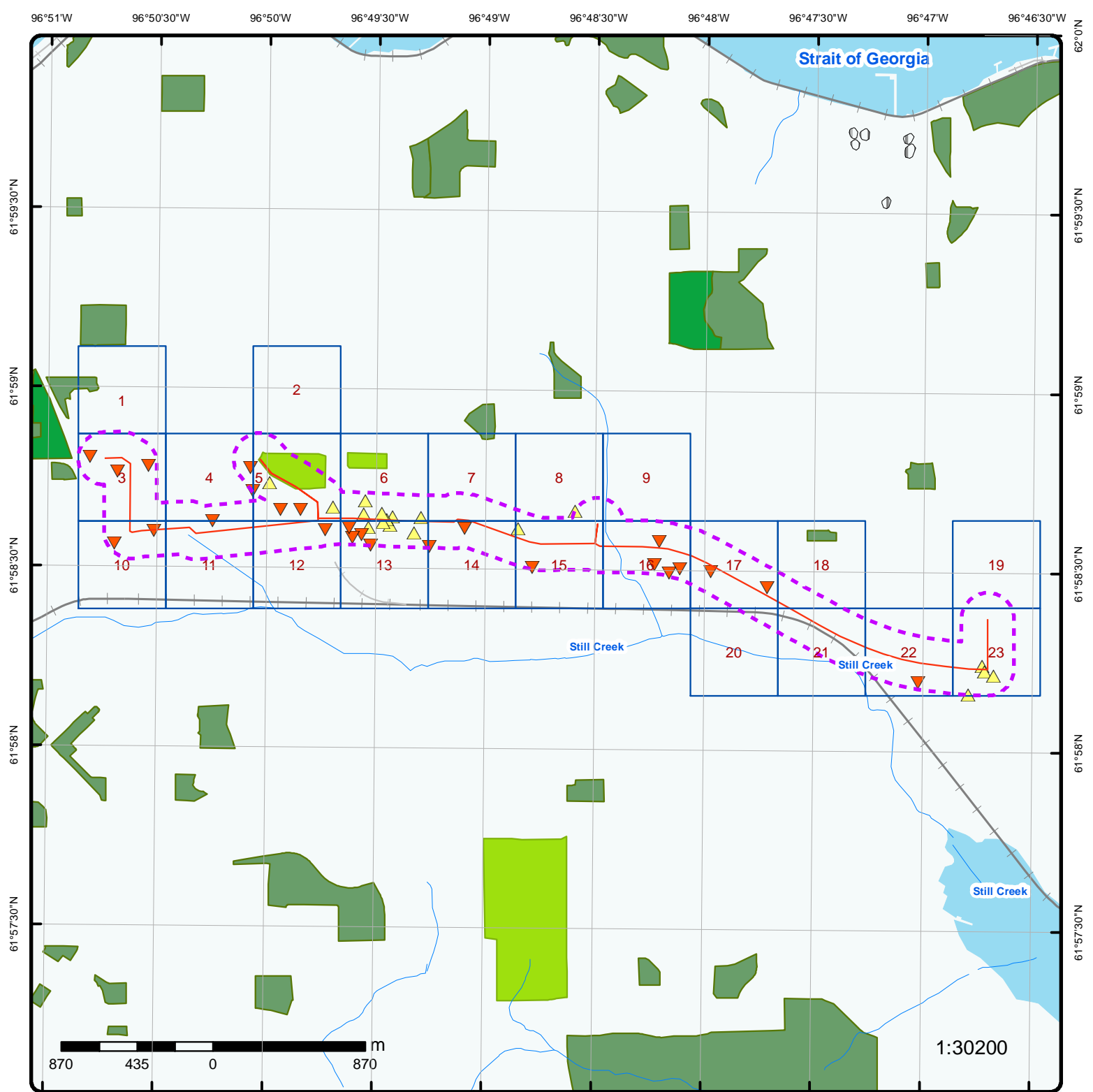
SREG - Site Registry

A search of the SREG database, dated 1985-Aug 2014, Detail Rpt Up to Oct 2012 has found that there are 44 SREG site(s) within approximately 0.15 kilometers of the project property.

<u>Site</u>	<u>Address</u>	<u>Distance m</u>	<u>Map Key</u>
	2133 DOUGLAS ROAD AND 4900 DAWSON STREET FORMERLY 2122, 2216 AND 2350 DELTA AVENUE BURNABY BC	140.1	<u>1</u>
	4859 LOUGHEED HIGHWAY BURNABY BC	48.5	<u>2</u>
	1950 BELLWOOD AVENUE BURNABY BC	148.0	<u>3</u>
	4710 AND 4738 LOUGHEED HIGHWAY BURNABY BC	48.7	<u>4</u>
	5650 LOUGHEED HIGHWAY BURNABY BC	98.7	<u>5</u>
	5695 LOUGHEED HIGHWAY BURNABY BC	34.5	<u>6</u>
	2140 ALPHA STREET BURNABY BC	141.4	<u>7</u>
	2280 - 2290 HOLDOM AVENUE BURNABY BC	131.8	<u>8</u>
	4567 LOUGHEED HIGHWAY BURNABY BC	20.4	<u>9</u>
	4550 LOUGHEED HIGHWAY BURNABY BC	65.1	<u>10</u>
	5750 LOUGHEED HIGHWAY BURNABY BC	91.9	<u>11</u>
	4515 LOUGHEED HIGHWAY BURNABY BC	20.7	<u>12</u>
	4515 LOUGHEED HIGHWAY BURNABY BC V5C 5X3	20.7	<u>12</u>
	4512 LOUGHEED HIGHWAY BURNABY BC	30.0	<u>13</u>
	WILLINGDON AVENUE & LOUGHEED HIGHWAY BURNABY BC	2.1	<u>14</u>
	4490 LOUGHEED HIGHWAY BURNABY BC	16.2	<u>15</u>
	6000 & 6150 LOUGHEED HIGHWAY BURNABY BC	35.3	<u>16</u>
	1967/1969 WILLINGDON AVENUE BURNABY BC	36.8	<u>17</u>

<u>Site</u>	<u>Address</u>	<u>Distance m</u>	<u>Map Key</u>
	2131 WILLINGDON AVENUE BURNABY BC	149.3	<u>18</u>
	4420 AND 4444 LOUGHEED HIGHWAY, 4461 SUMAS STREET, 2060 ROSSER AVENUE BURNABY BC	48.0	<u>19</u>
	2060 ROSSER AVENUE BURNABY BC	90.6	<u>20</u>
	4441 LOUGHEED HIGHWAY BURNABY BC	25.9	<u>21</u>
	4412, 4422, 4432, 4442 AND 4452 BUCHANAN STREET AND 4411, 4417, 4431, 4441 LOUGHEED HIGHWAY BURNABY BC	101.0	<u>22</u>
	ROSSER AVENUE AT SKYLINE DRIVE BURNABY BC	110.5	<u>23</u>
	2055 ROSSER AVENUE (FORMERLY 4388 LOUGHEED HWY) BURNABY BC	53.0	<u>24</u>
	4315 AND 4343 LOUGHEED HIGHWAY BURNABY BC	63.1	<u>25</u>
	4336 LOUGHEED HIGHWAY & 2151 ROSSER AVENUE BURNABY BC	65.5	<u>26</u>
	6279 LOUGHEED HIGHWAY BURNABY BC	38.5	<u>27</u>
	4265 LOUGHEED HIGHWAY BURNABY BC	71.9	<u>28</u>
	4120, 4160, 4170 LOUGHEED HIGHWAY BURNABY BC	84.9	<u>29</u>
	1771, 1779 AND 1791 DOUGLAS ROAD BURNABY BC	51.2	<u>30</u>
	4132, 4150, 4196 HALIFAX STREET BURNABY BC	143.4	<u>31</u>
	1710 GILMORE AVENUE AND 1735 AND 1763 DOUGLAS ROAD BURNABY BC	71.6	<u>32</u>
	4051 LOUGHEED HIGHWAY (AT GILMORE AVENUE) BURNABY BC	58.9	<u>33</u>
	3777 LOUGHEED HIGHWAY BURNABY BC	1.2	<u>34</u>
	6800 LOUGHEED HIGHWAY BURNABY BC	113.2	<u>35</u>
	3766 EAST 1ST AVENUE BURNABY BC	103.0	<u>36</u>
	3650 LOUGHEED HIGHWAY VANCOUVER BC	111.4	<u>37</u>
	1735 BOUNDARY ROAD VANCOUVER BC	73.6	<u>38</u>
	7000 / 7018 / 7090 LOUGHEED HIGHWAY & 2905 / 2965 BAINBRIDGE STREET & 7025 GREENWOOD	149.5	<u>39</u>

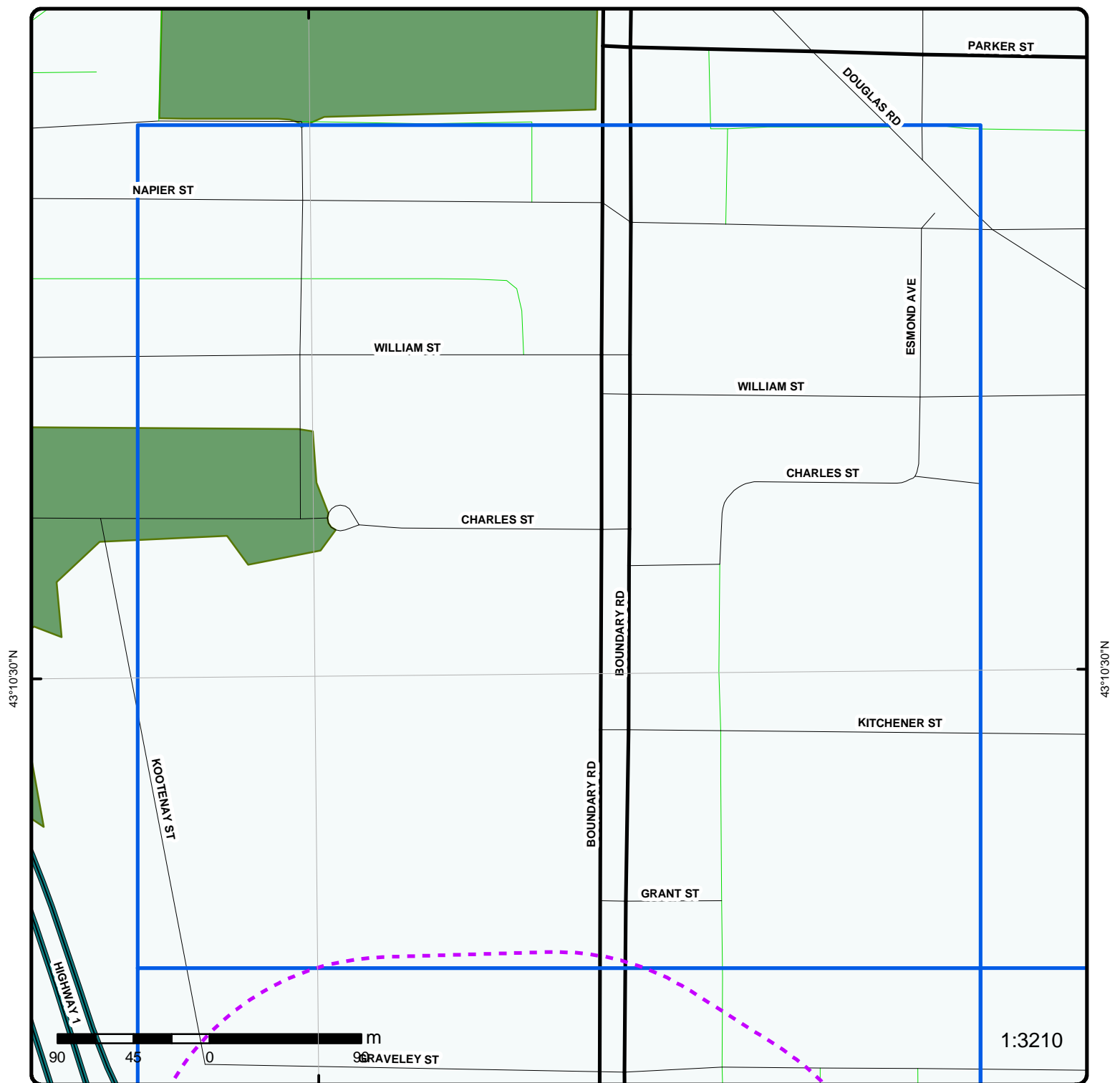
<u>Site</u>	<u>Address</u>	<u>Distance m</u>	<u>Map Key</u>
	BURNABY BC		
	7089 LOUGHEED HIGHWAY BURNABY BC	15.0	40
	GREENWOOD ST ADJACENT 7000- 7090 LOUGHEED HIGHWAY BURNABY BC	15.5	41
	3595 EAST 1ST AVENUE VANCOUVER BC	82.6	42
	7118 & 7128 LOUGHEED HIGHWAY BURNABY BC	51.2	43



Map Order No: 20150218095

Address: Corridor, Vancouver, BC

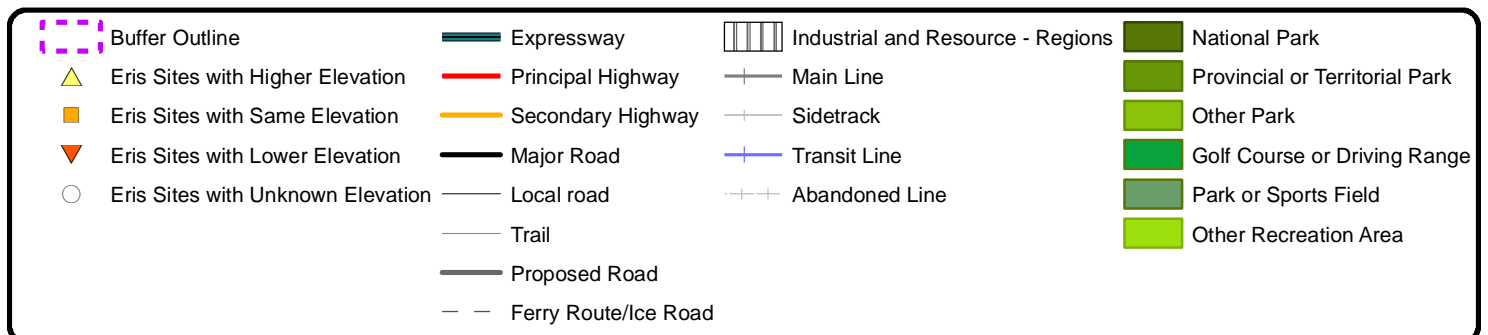
- | | | |
|-------------------------------------|-----------------------------------|--------------------------------|
| — Project Property | Industrial and Resource - Regions | National Park |
| — Buffer Outline | Main Line | Provincial or Territorial Park |
| ▲ Eris Sites with Higher Elevation | Sidetrack | Other Park |
| ▲ Eris Sites with Same Elevation | Transit Line | Golf Course or Driving Range |
| ▼ Eris Sites with Lower Elevation | Abandoned Line | Park or Sports Field |
| ○ Eris Sites with Unknown Elevation | | Other Recreation Area |

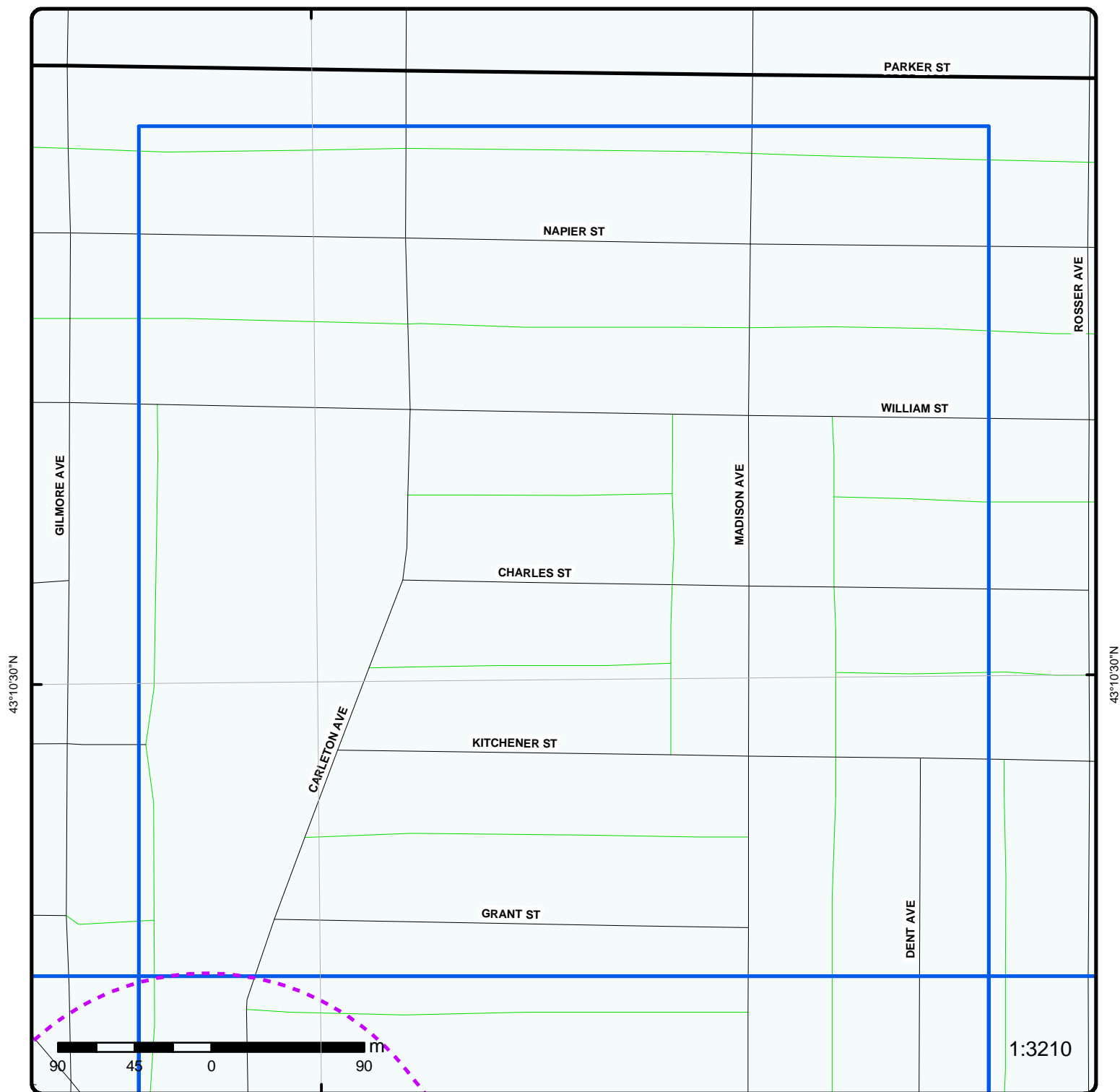


Grid 1

Order No: 20150218095

Address: Corridor, Vancouver, BC

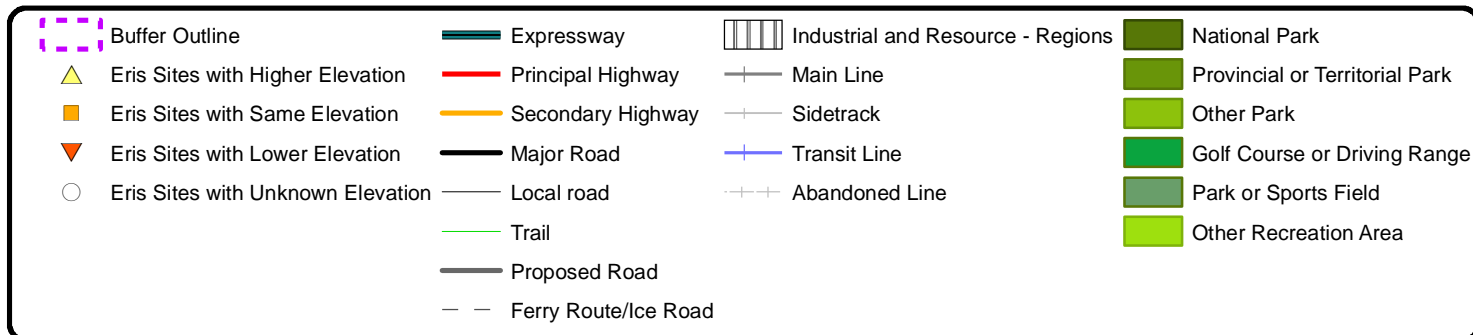


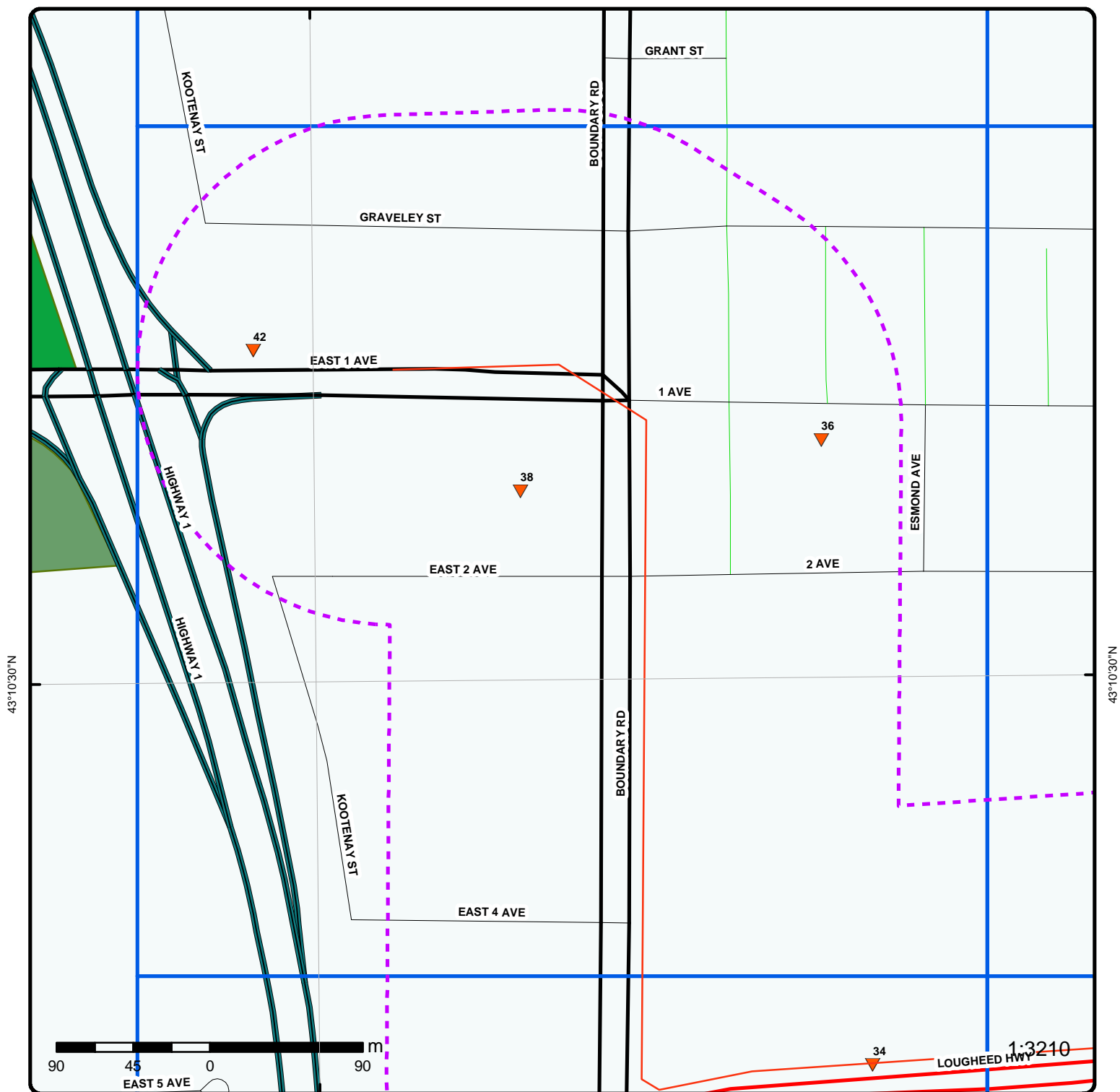


Grid 2

Order No: 20150218095

Address: Corridor, Vancouver, BC

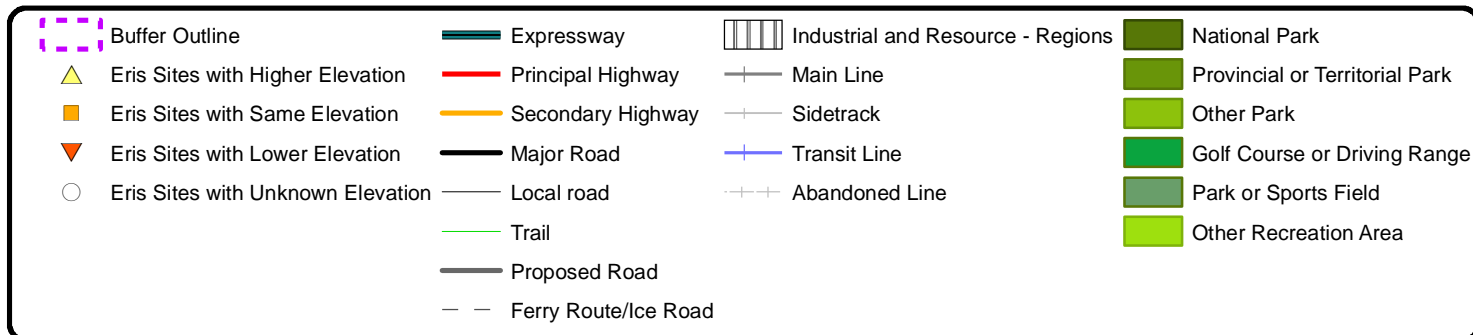


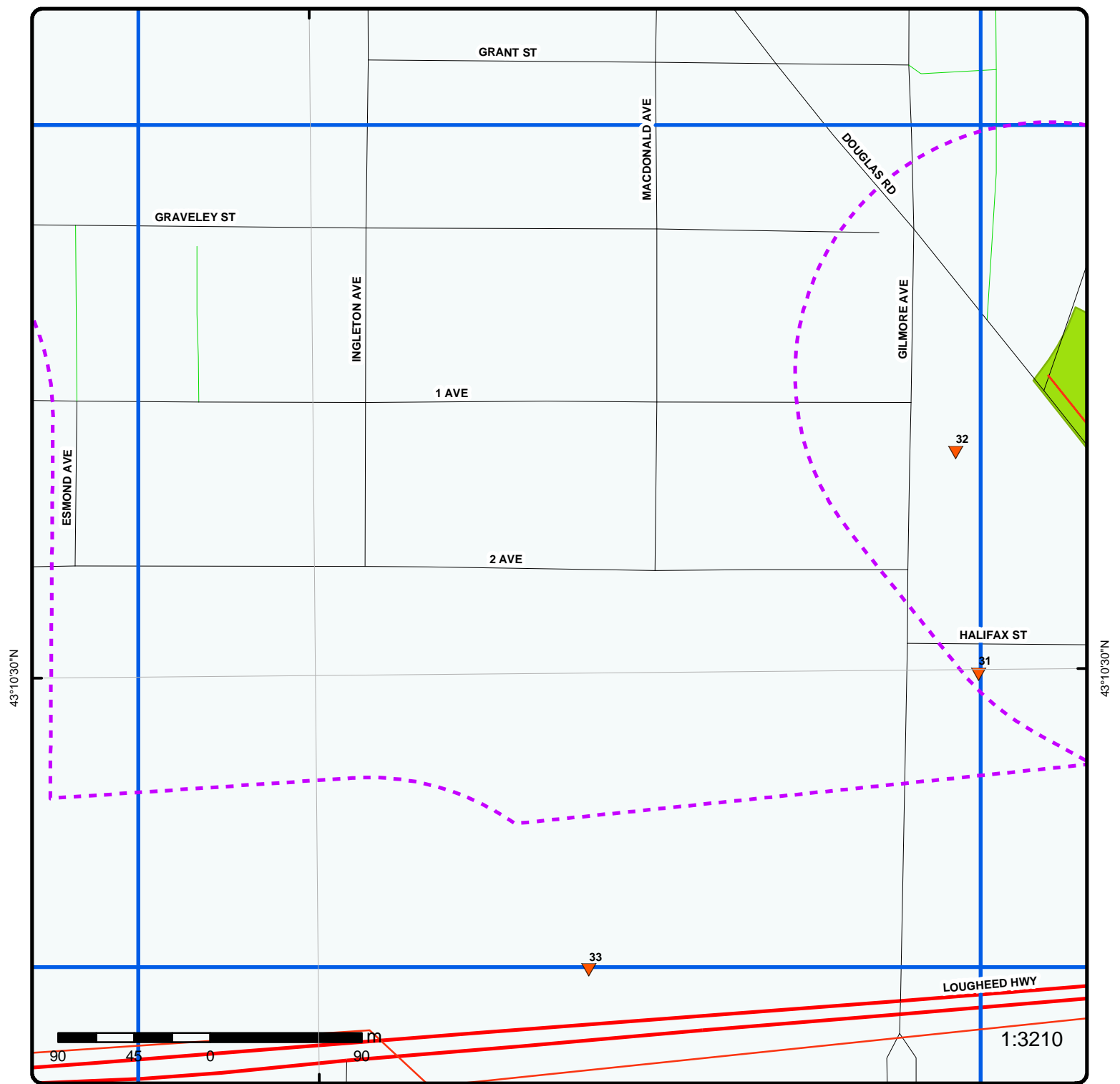


Grid 3

Order No: 20150218095

Address: Corridor, Vancouver, BC

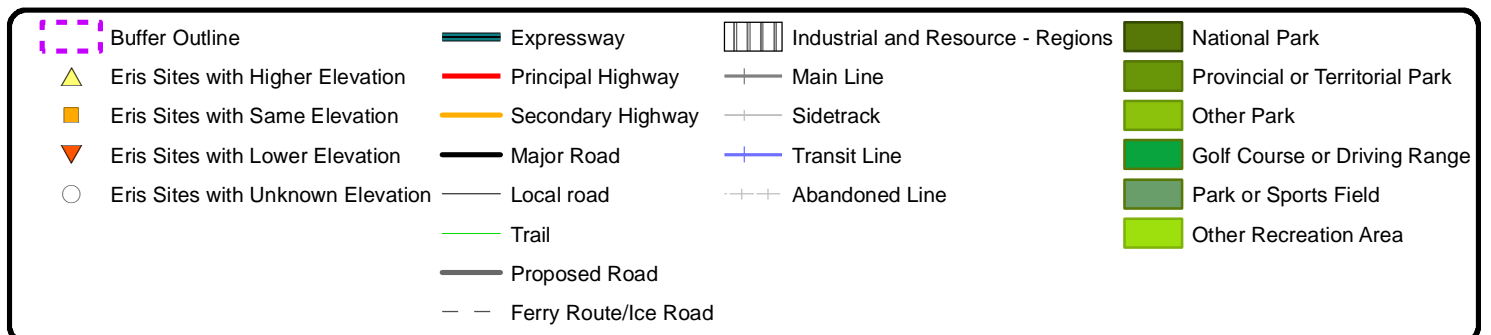




Grid 4

Order No: 20150218095

Address: Corridor, Vancouver, BC

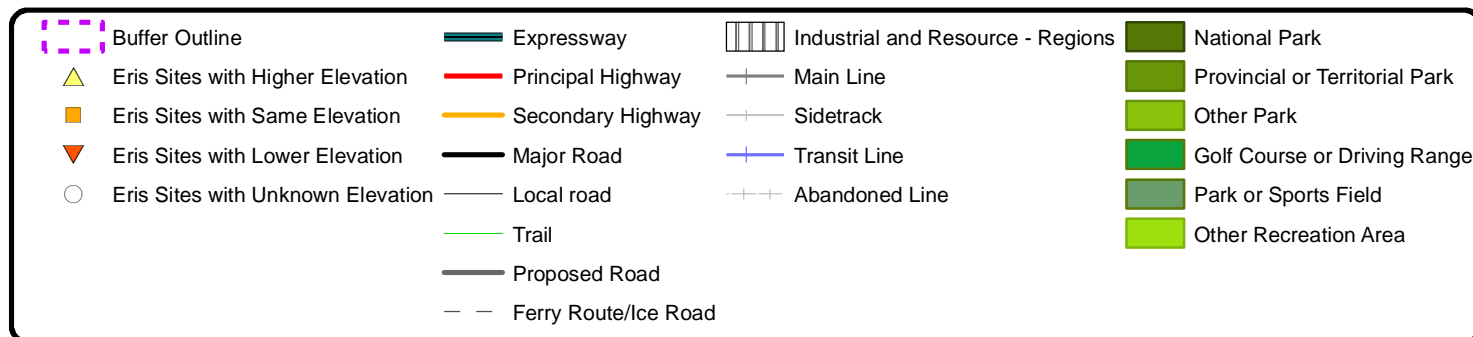




Grid 5

Order No: 20150218095

Address: Corridor, Vancouver, BC

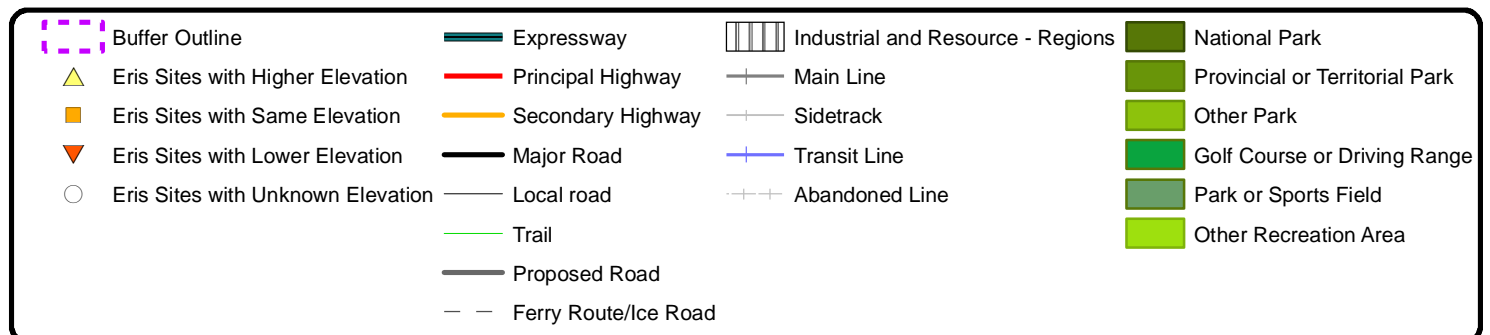


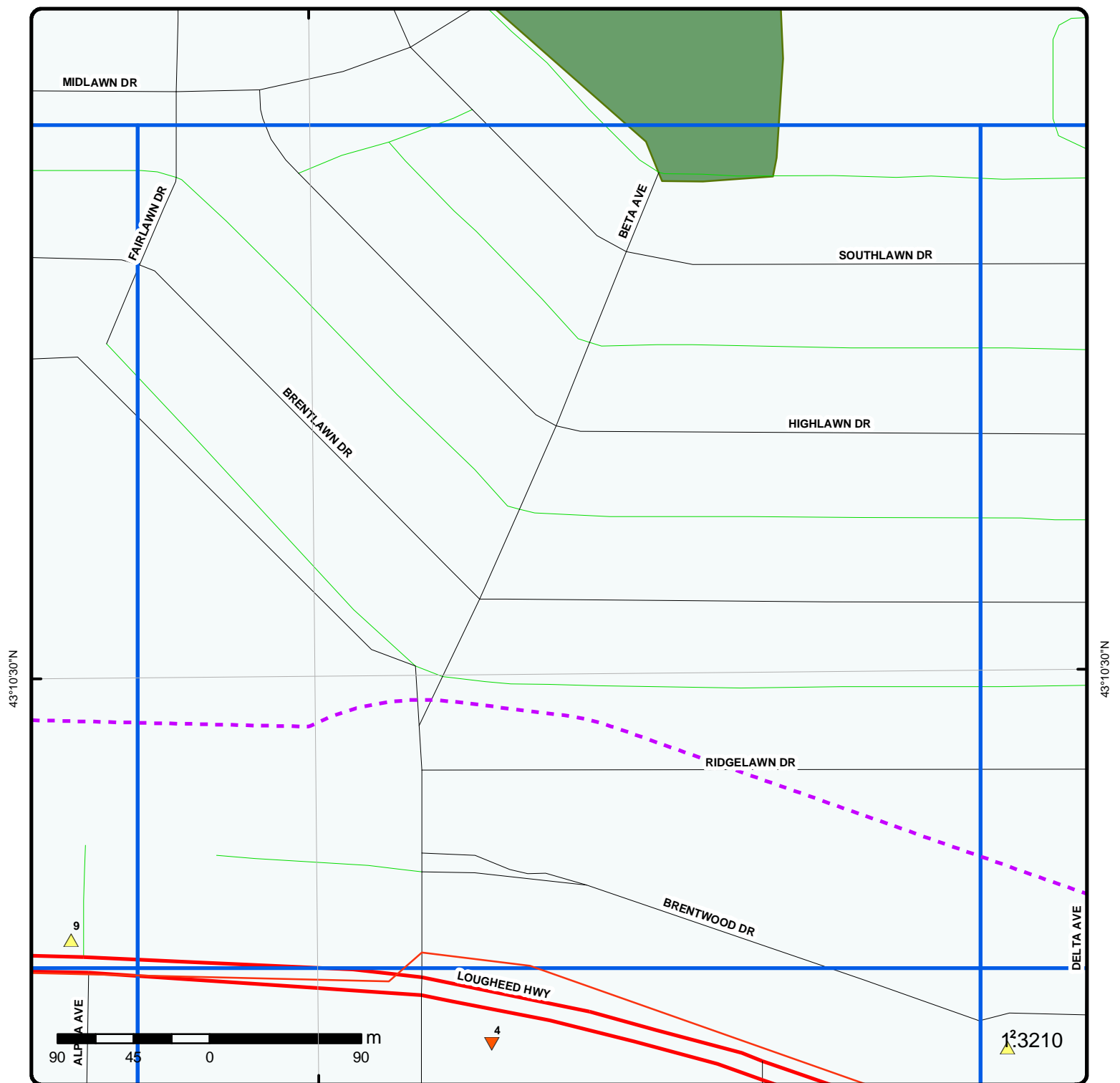


Grid 6

Order No: 20150218095

Address: Corridor, Vancouver, BC

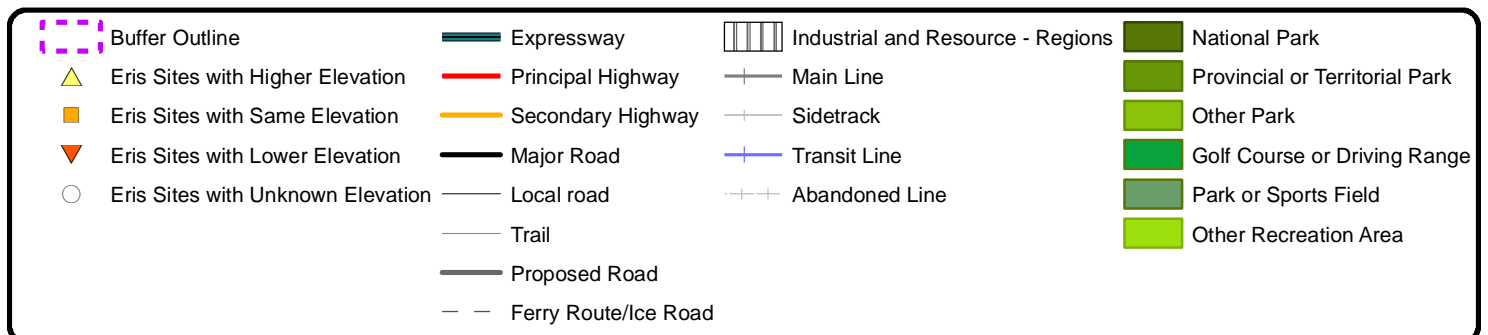


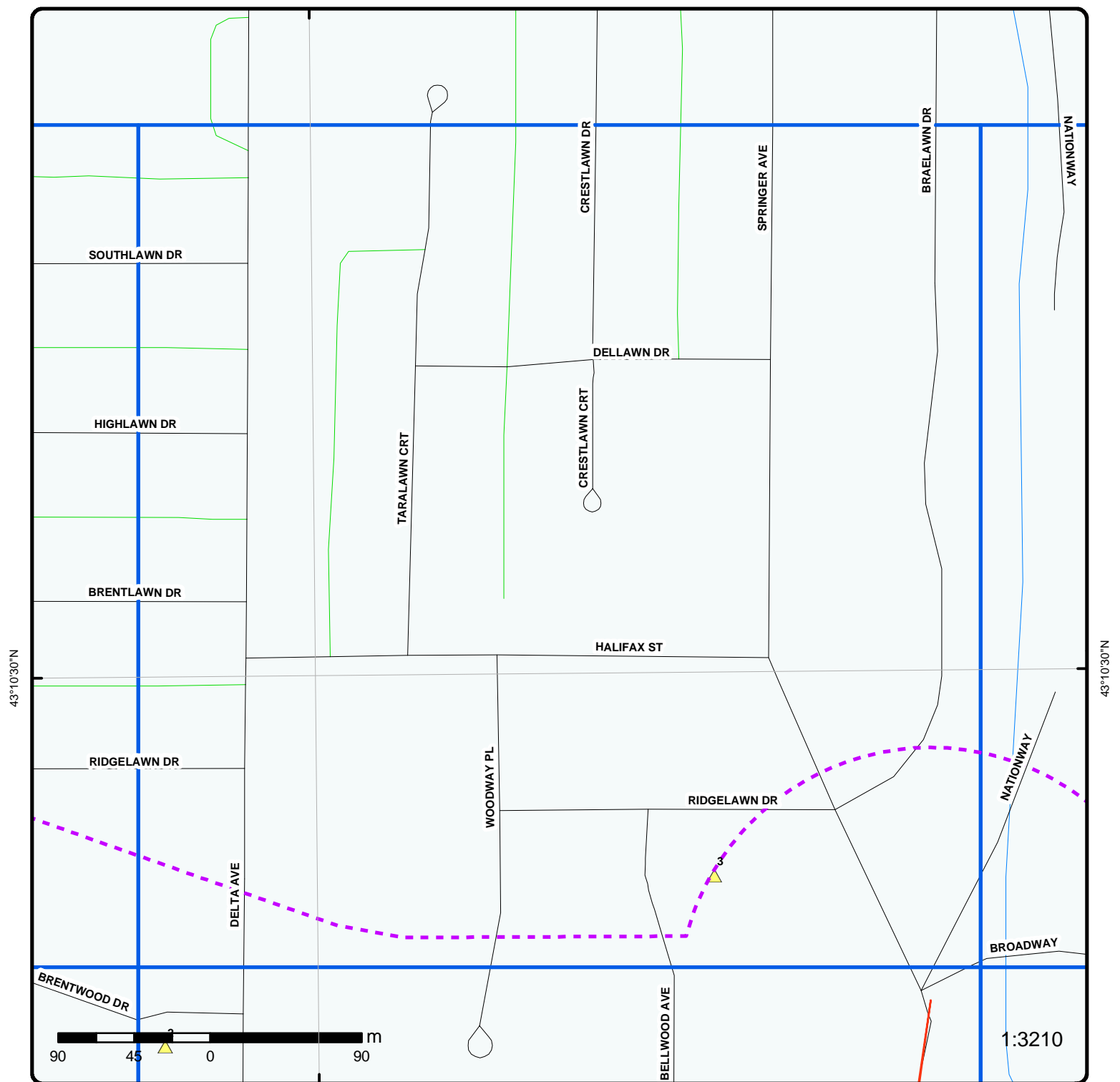


Grid 7

Order No: 20150218095

Address: Corridor, Vancouver, BC

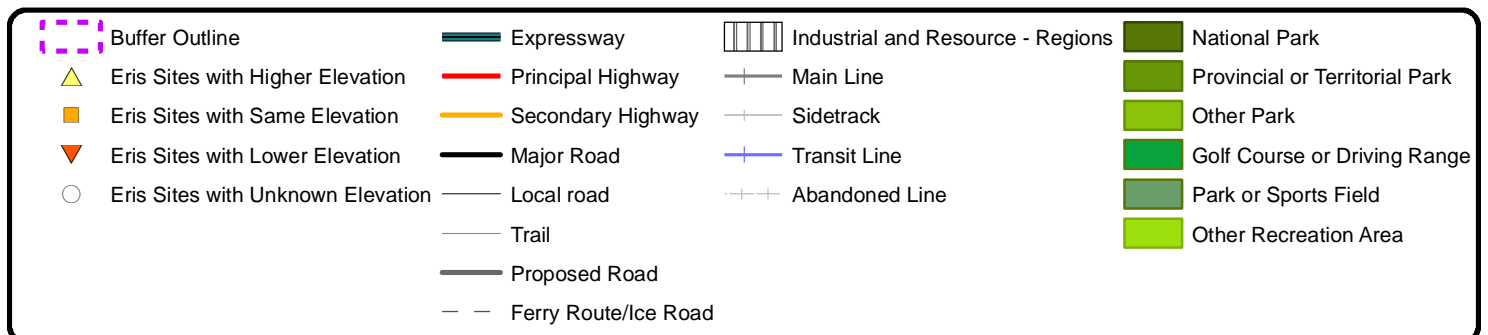


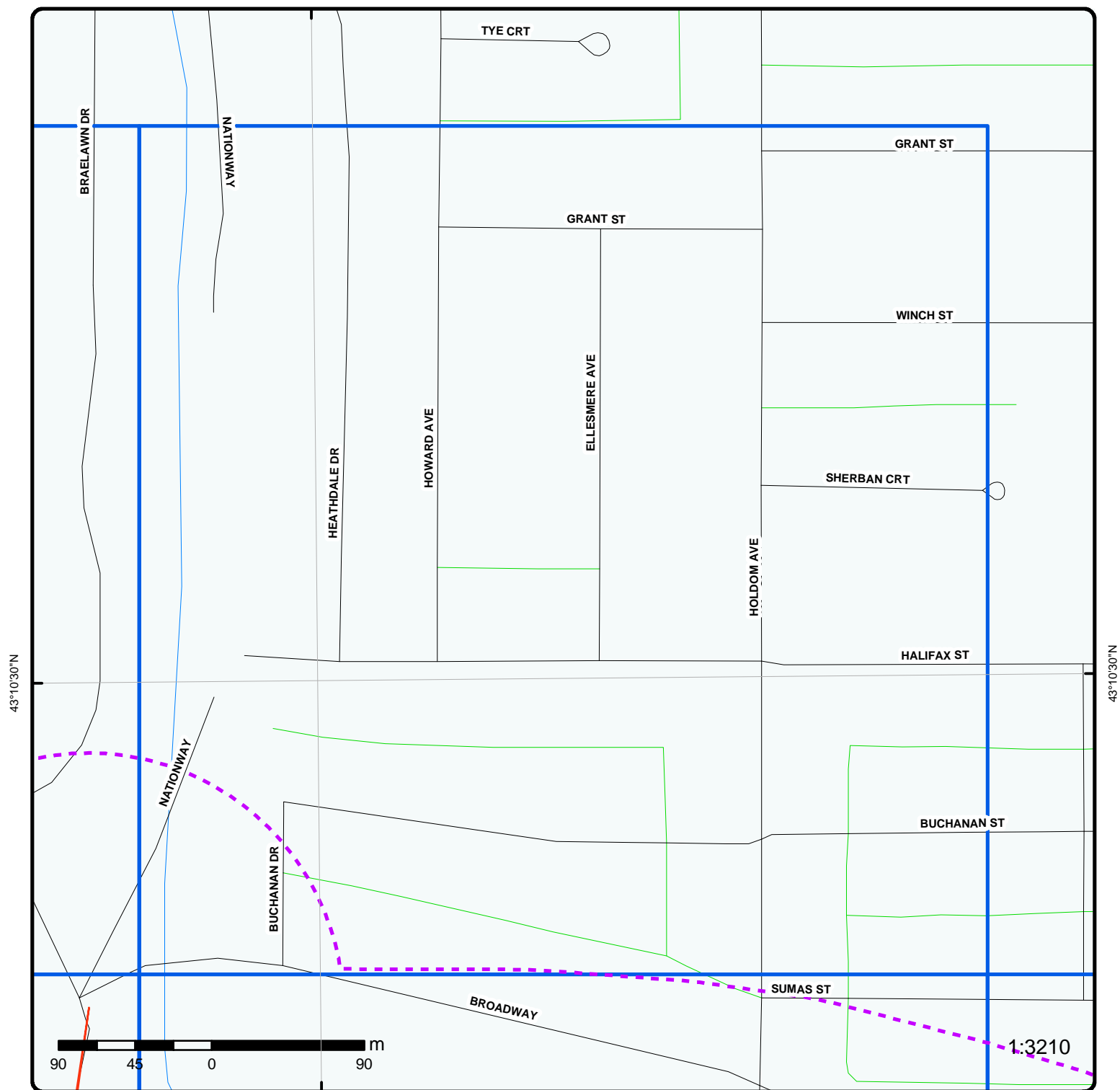


Grid 8

Order No: 20150218095

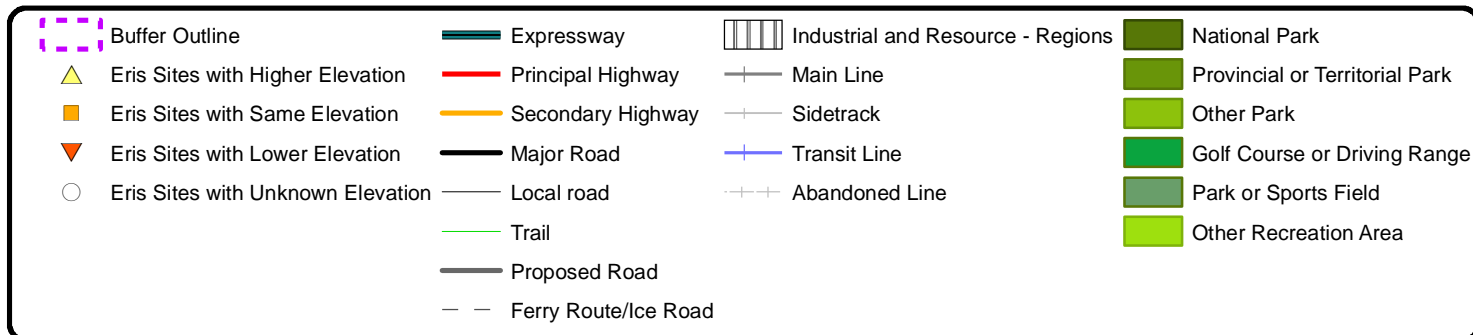
Address: Corridor, Vancouver, BC

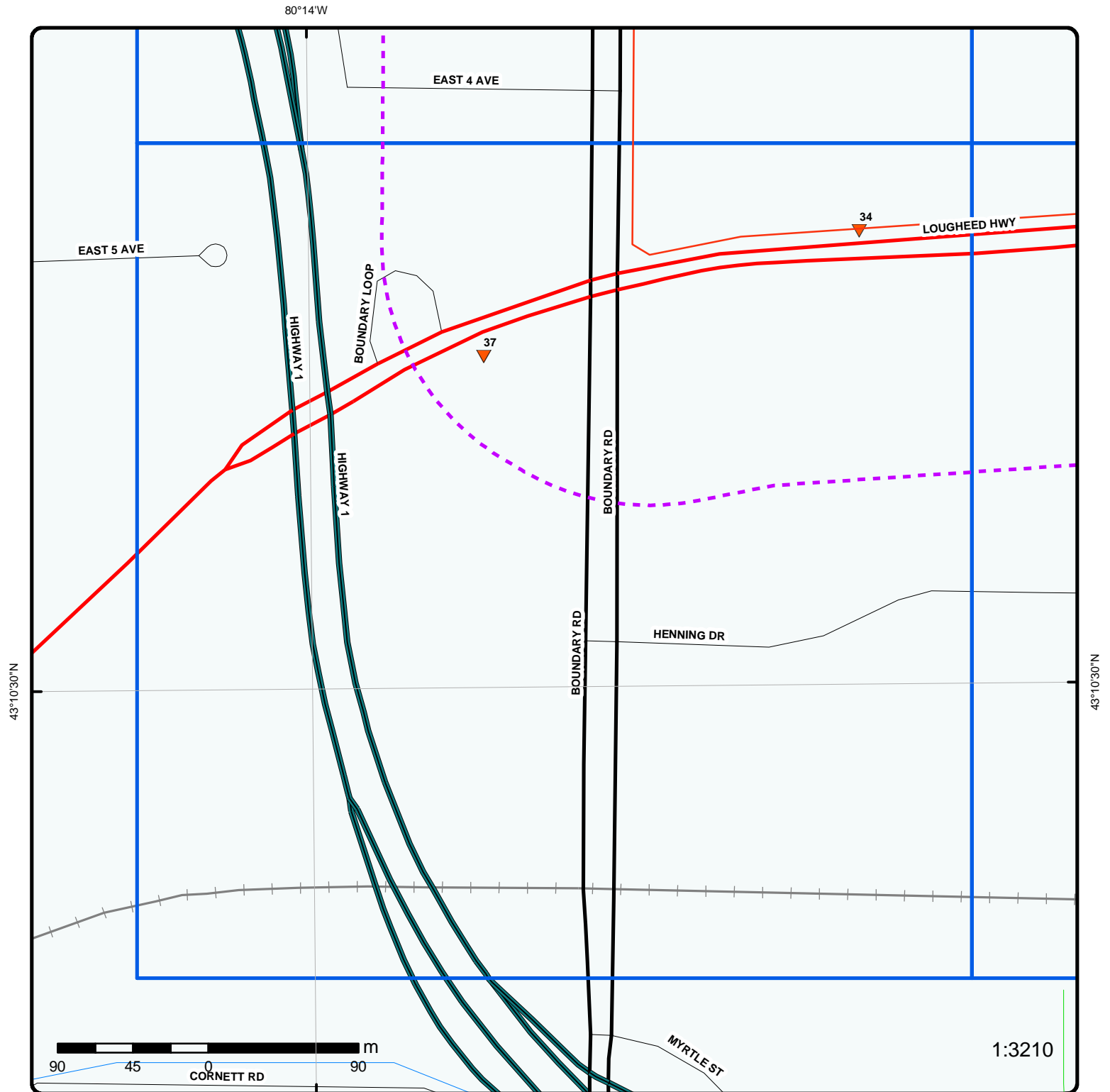


**Grid 9**

Order No: 20150218095

Address: Corridor, Vancouver, BC

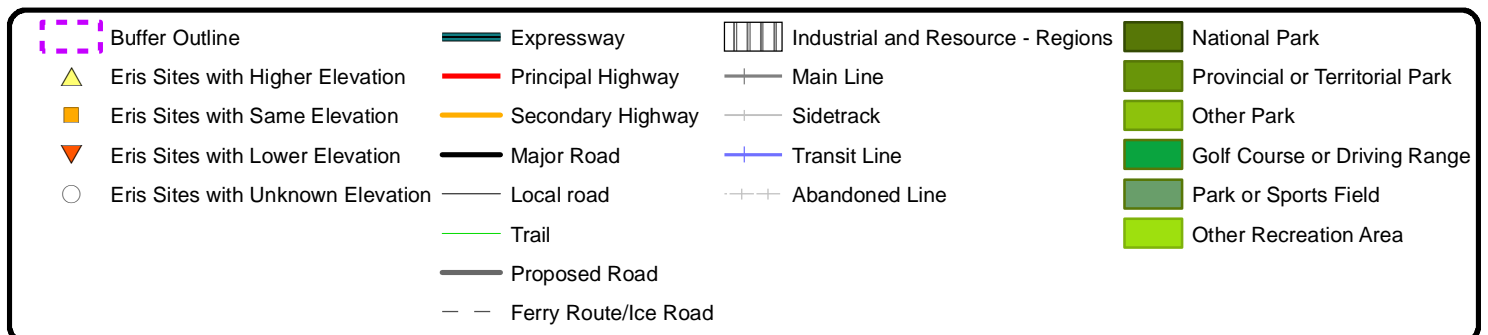


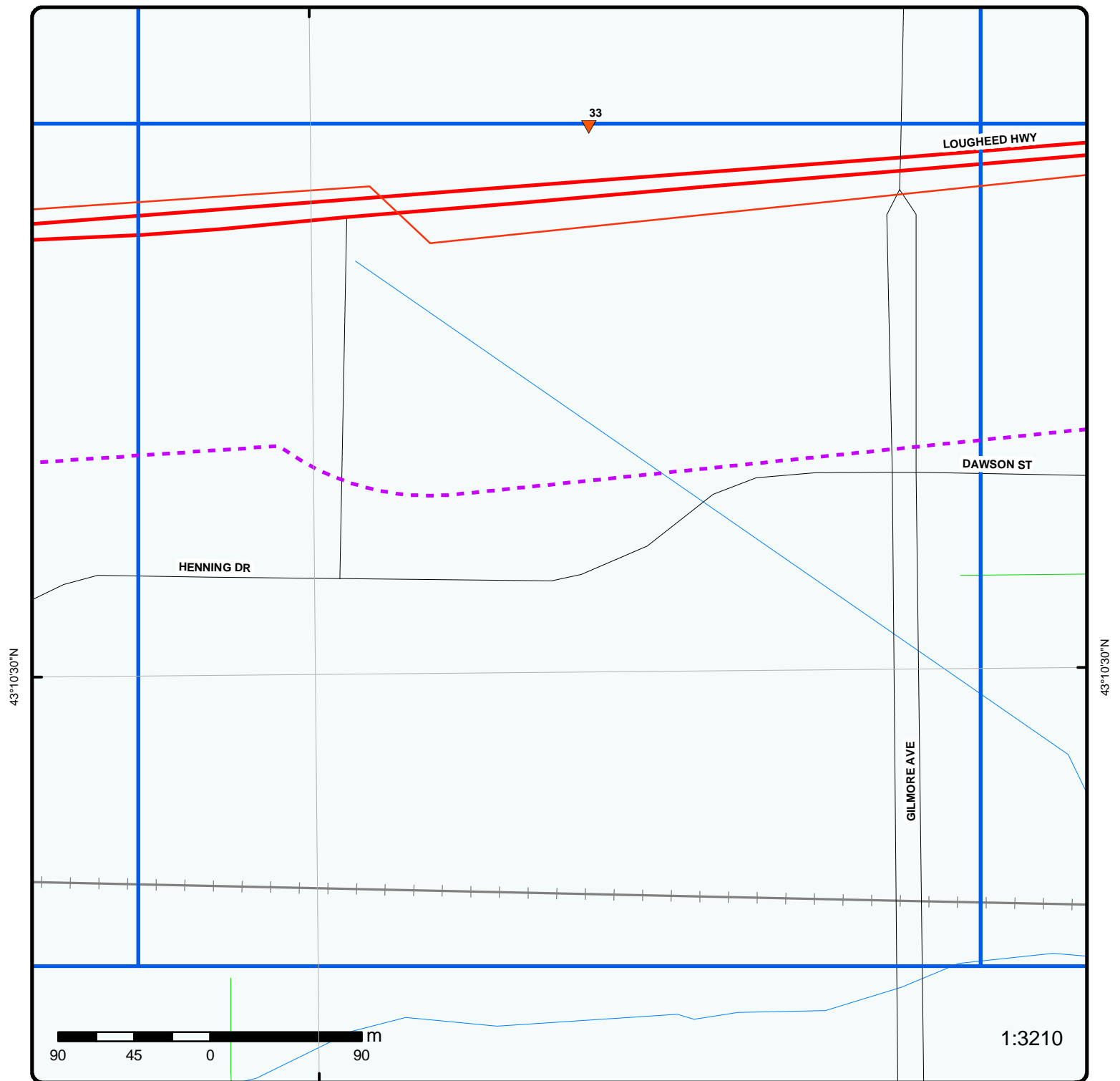


Grid 10

Order No: 20150218095

Address: Corridor, Vancouver, BC

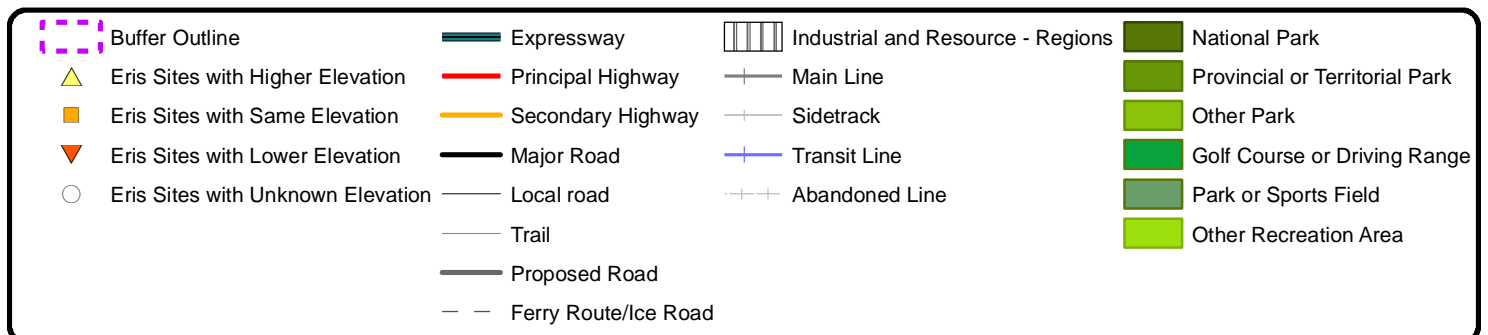


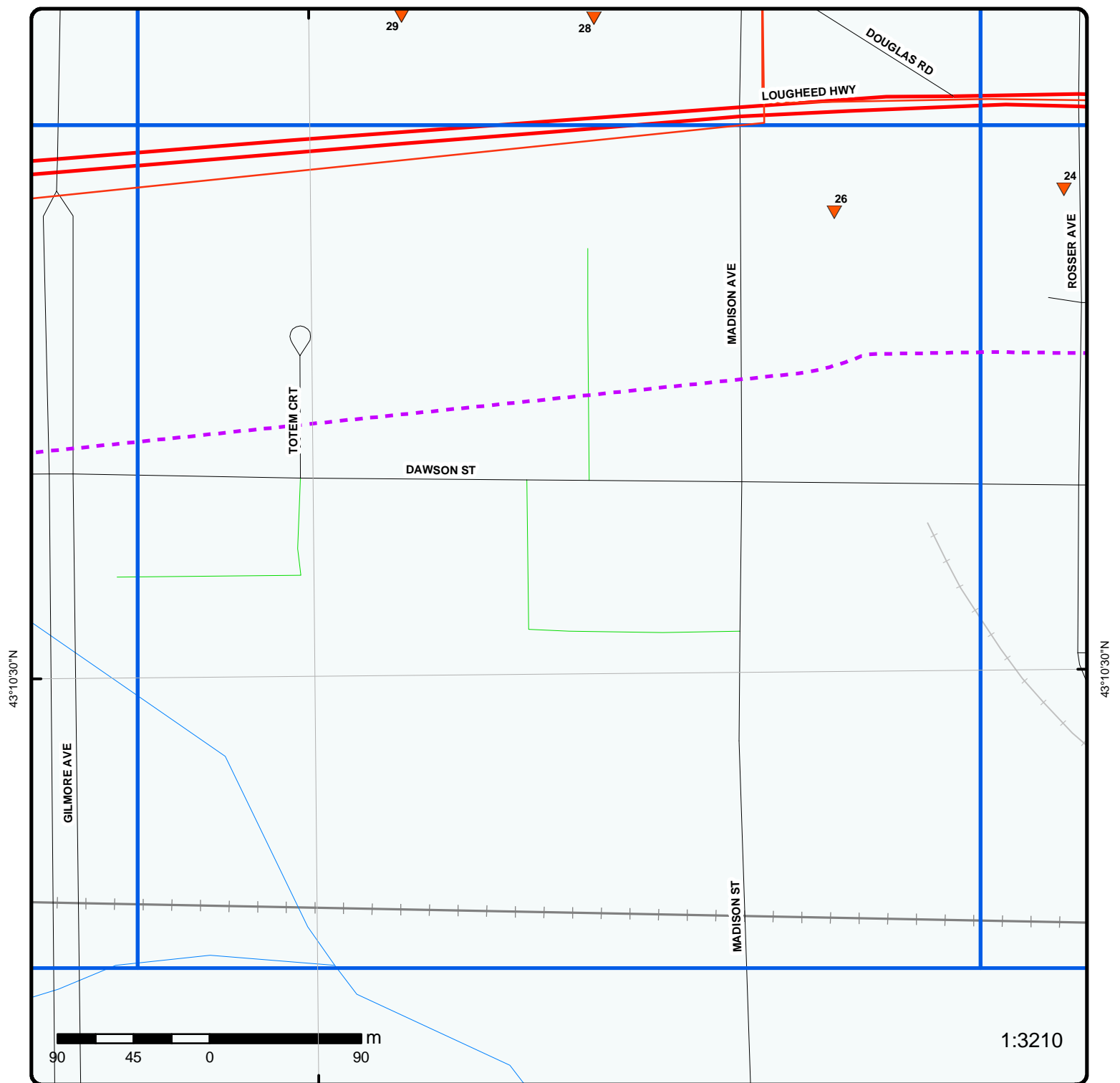


Grid 11

Order No: 20150218095

Address: Corridor, Vancouver, BC

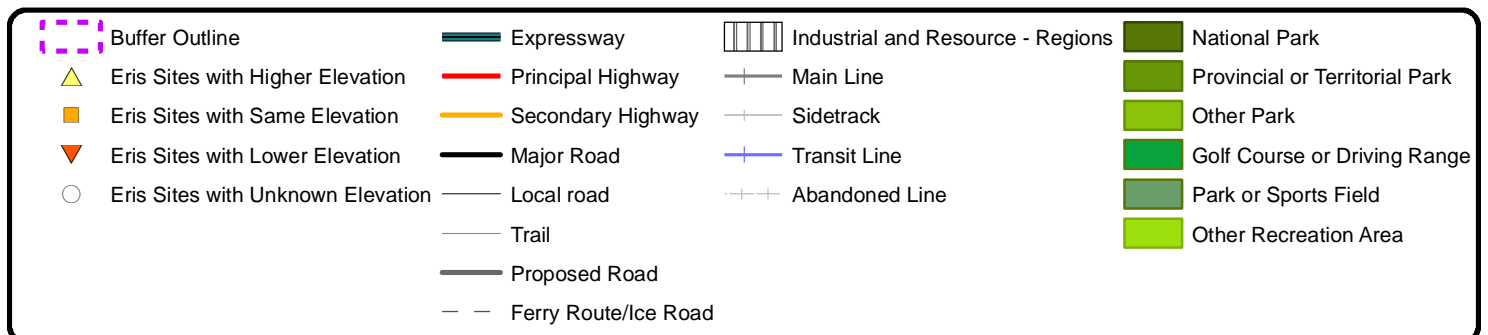


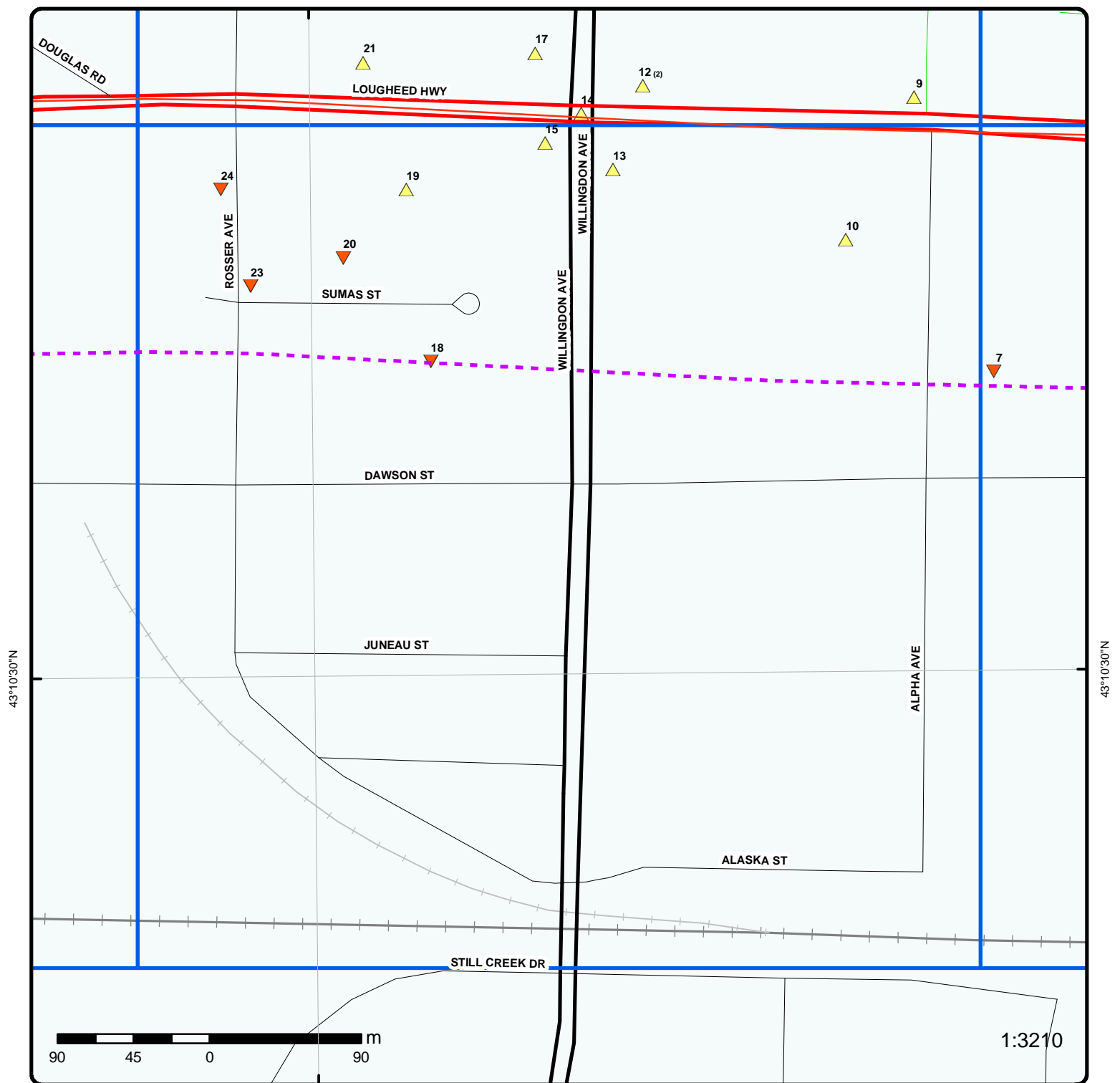


Grid 12

Order No: 20150218095

Address: Corridor, Vancouver, BC

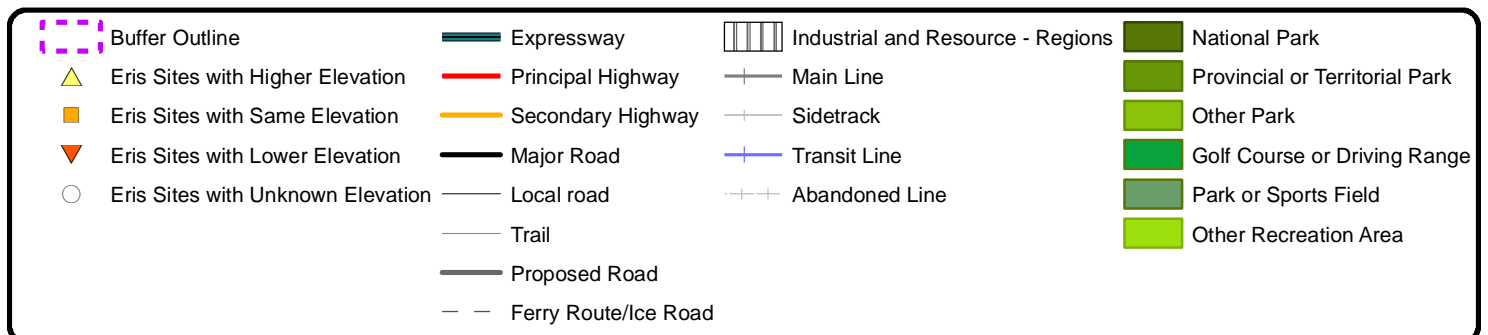


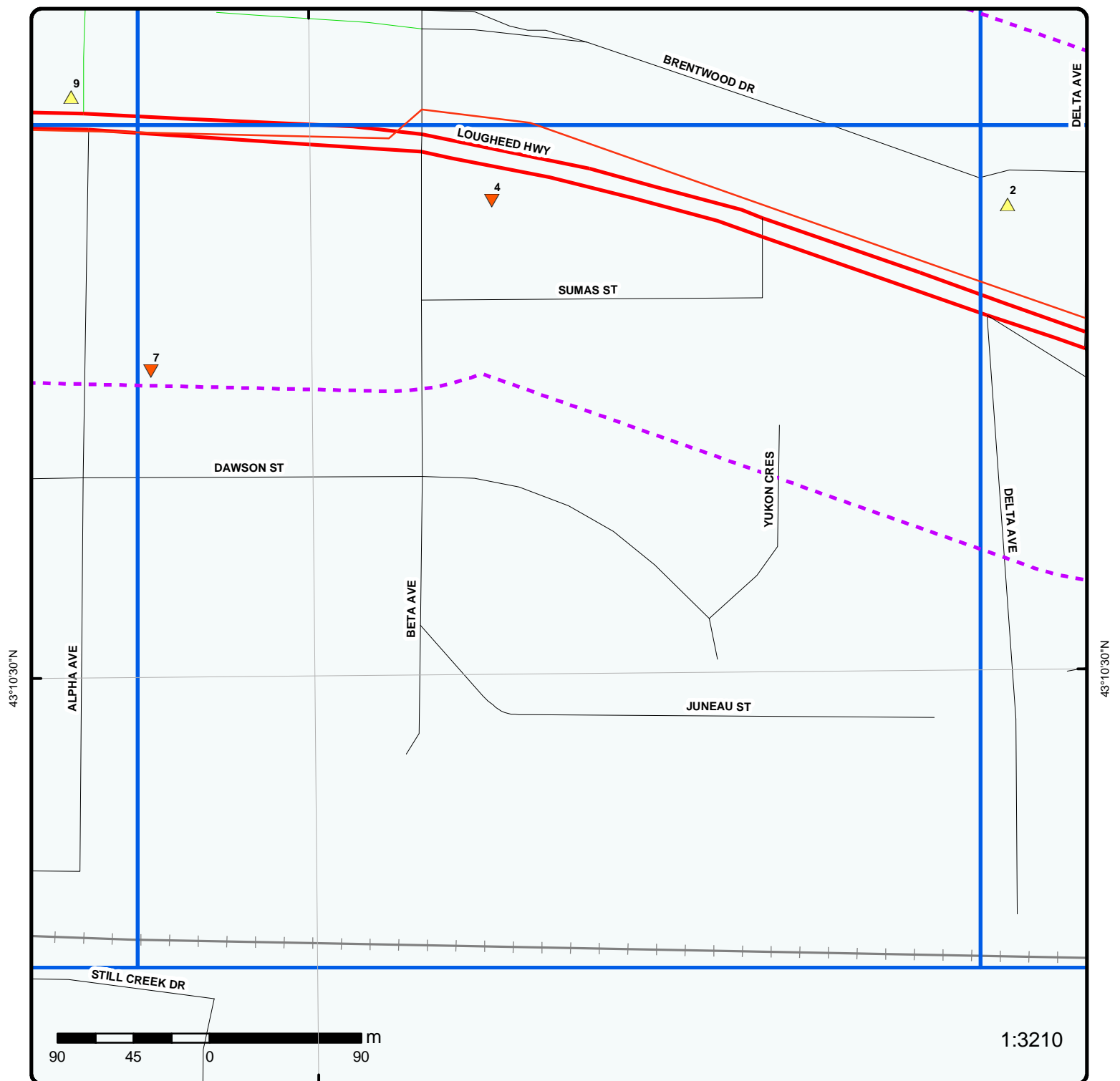


Grid 13

Order No: 20150218095

Address: Corridor, Vancouver, BC

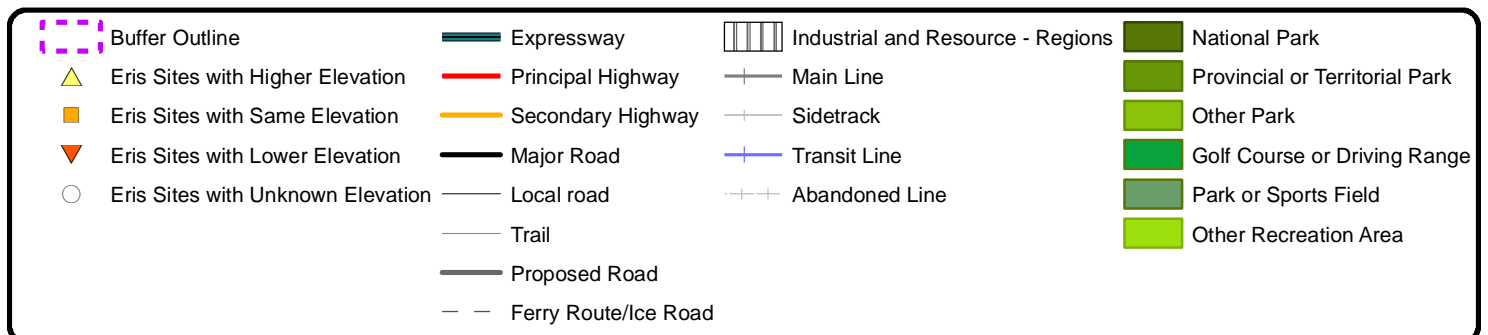


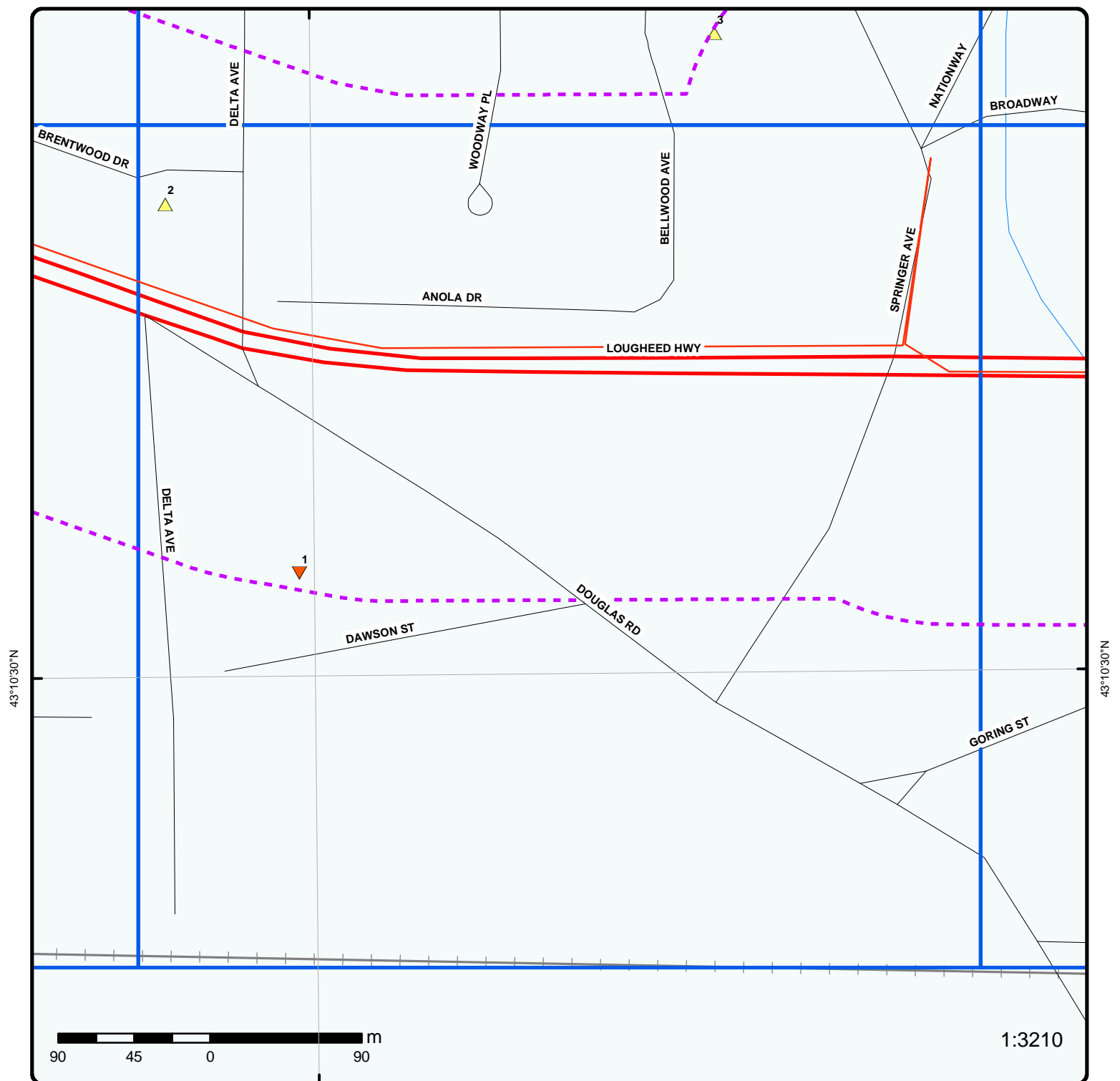


Grid 14

Order No: 20150218095

Address: Corridor, Vancouver, BC

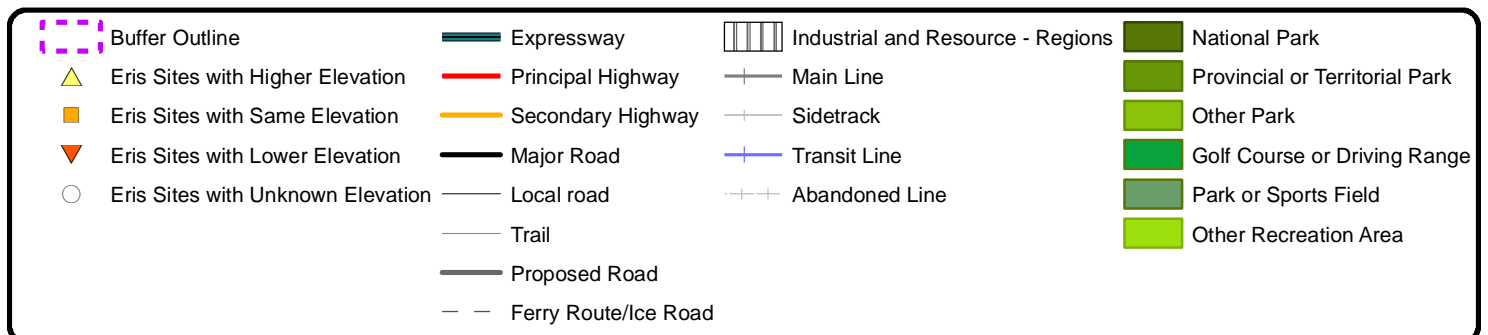


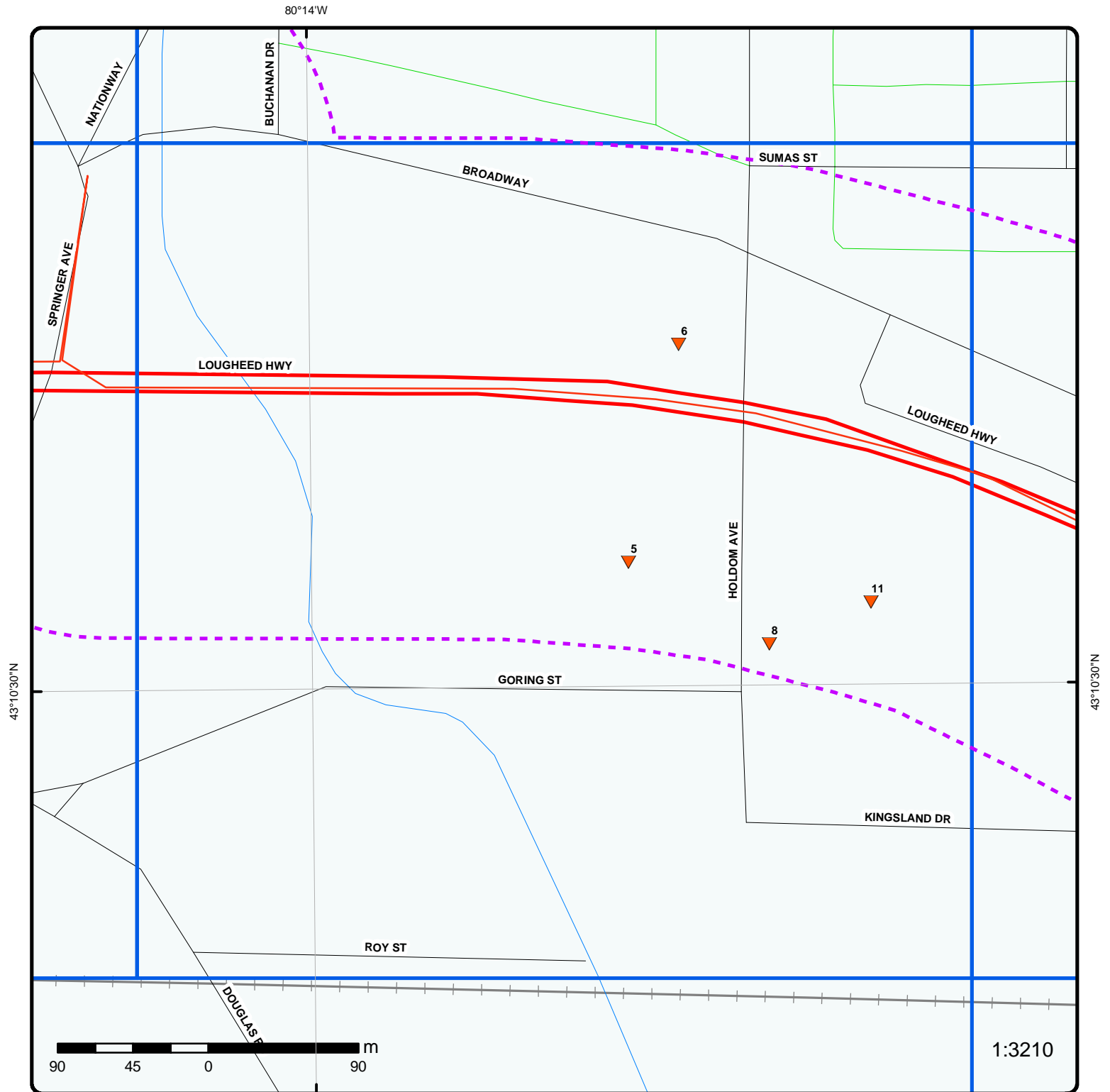


Grid 15

Order No: 20150218095

Address: Corridor, Vancouver, BC

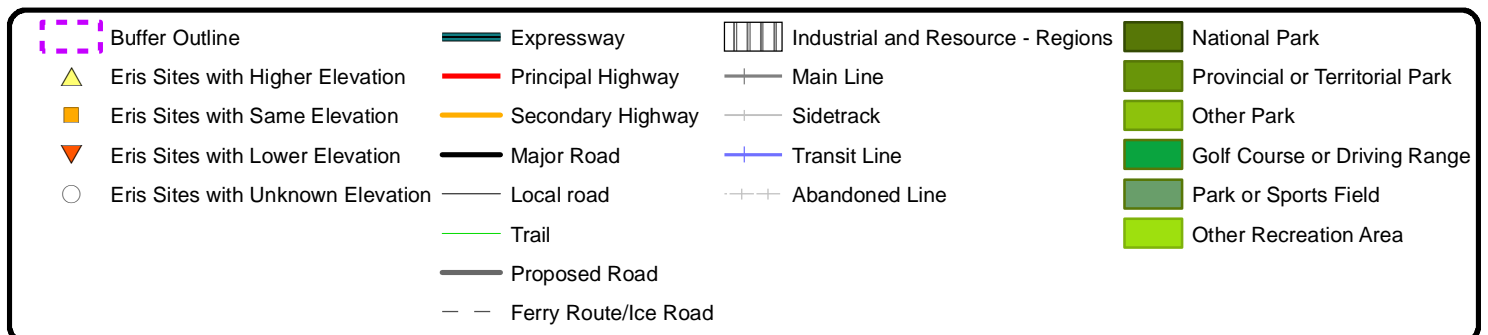


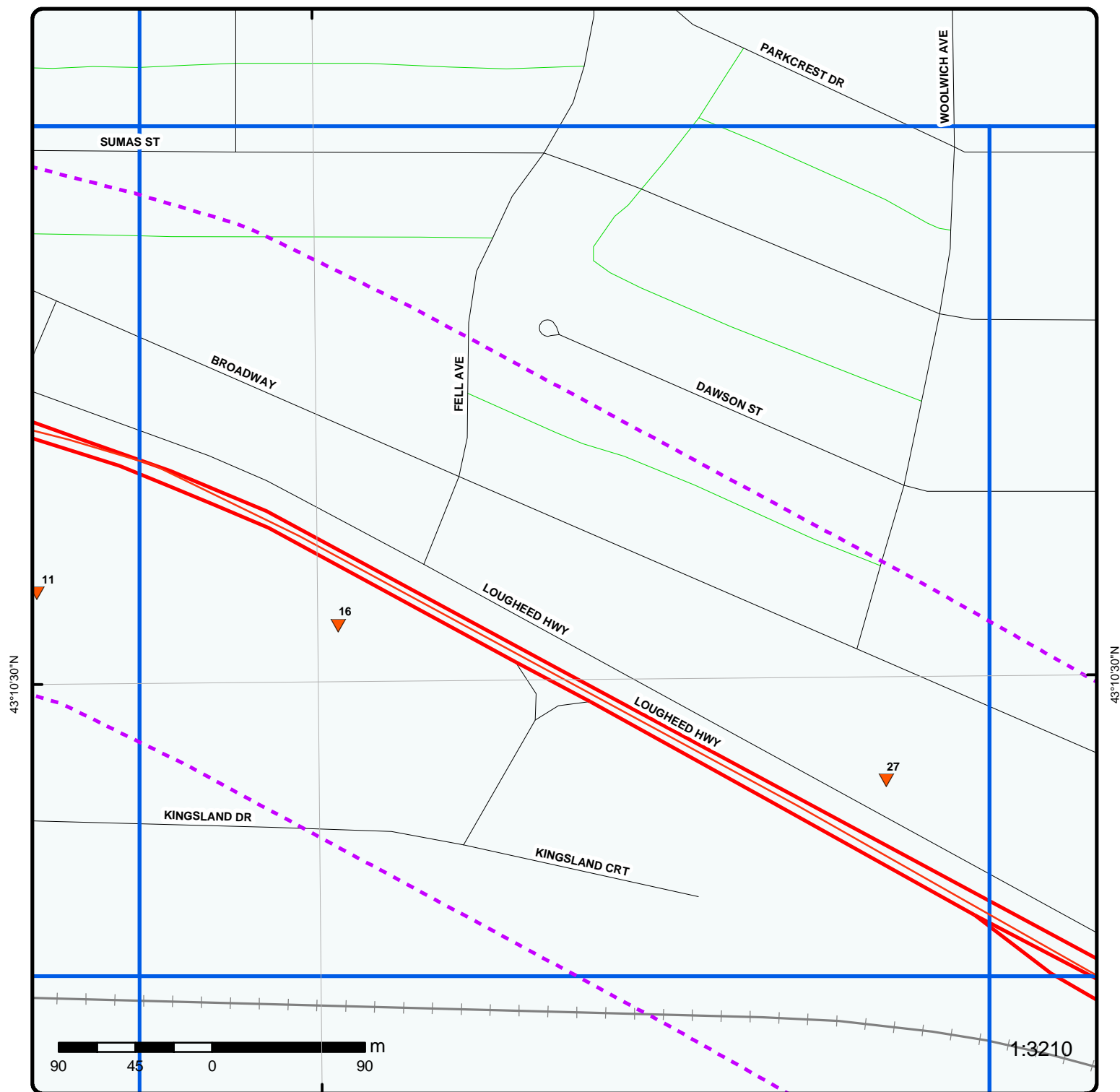


Grid 16

Order No: 20150218095

Address: Corridor, Vancouver, BC

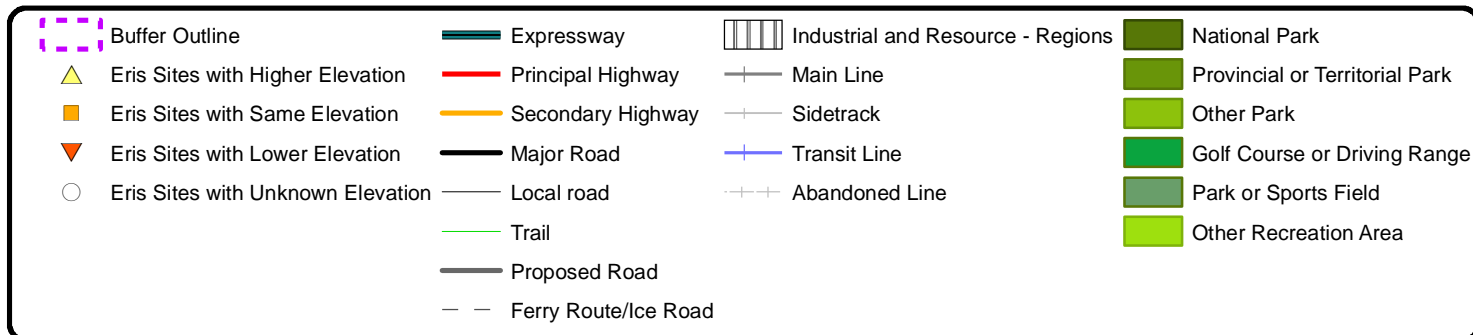


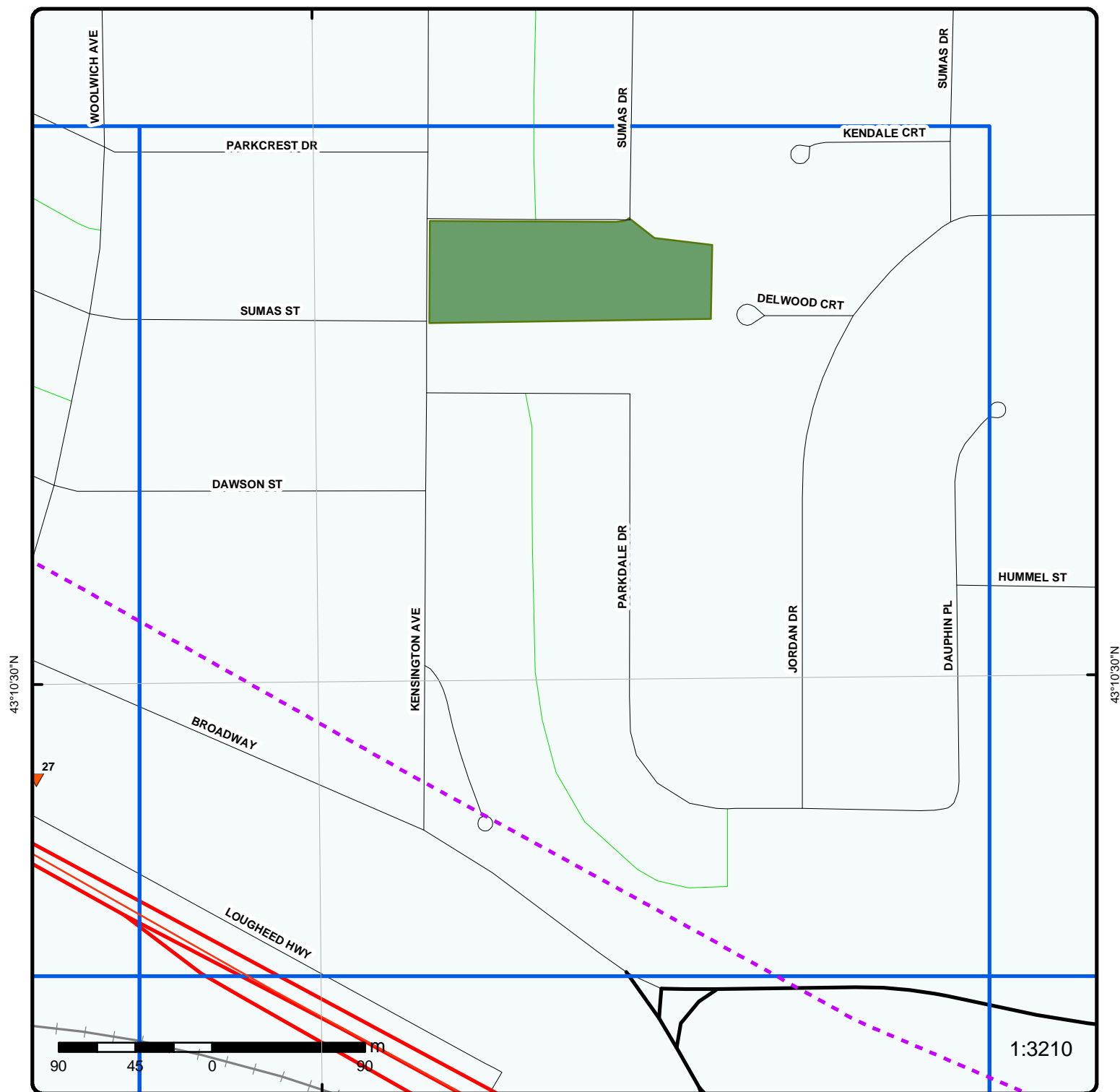


Grid 17

Order No: 20150218095

Address: Corridor, Vancouver, BC

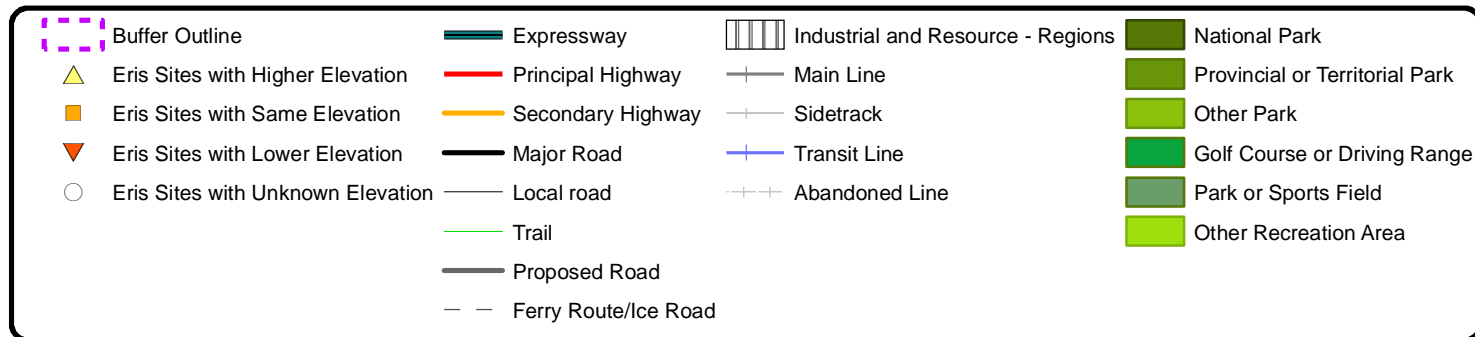


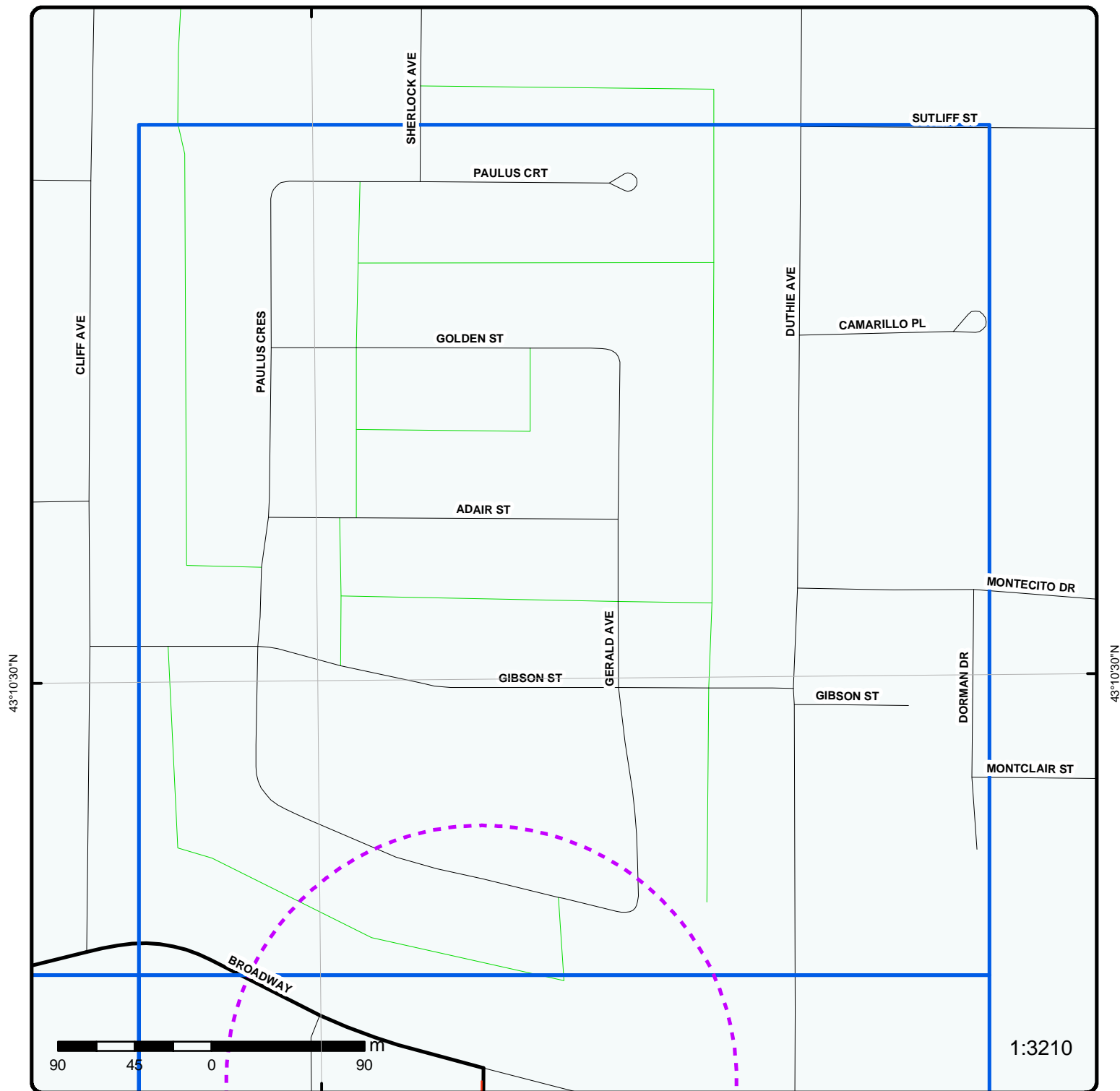


Grid 18

Order No: 20150218095

Address: Corridor, Vancouver, BC

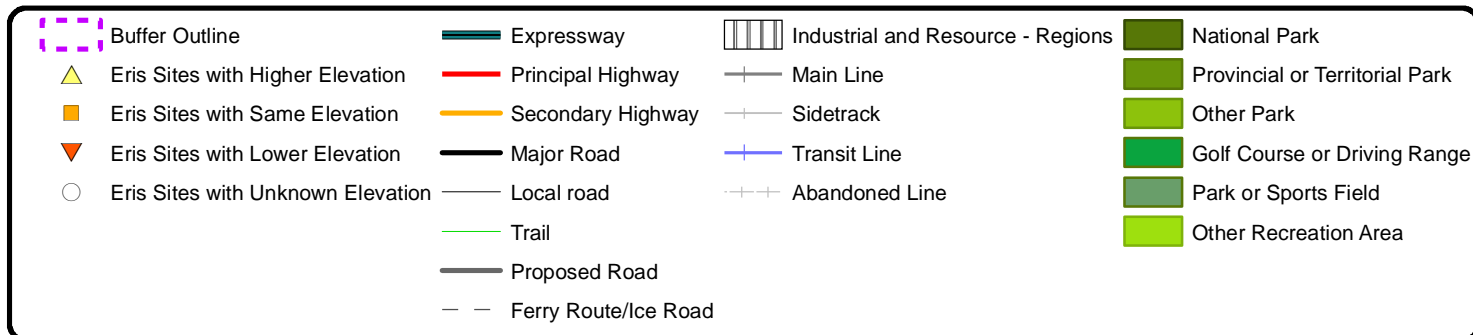





Grid 19

Order No: 20150218095

Address: Corridor, Vancouver, BC

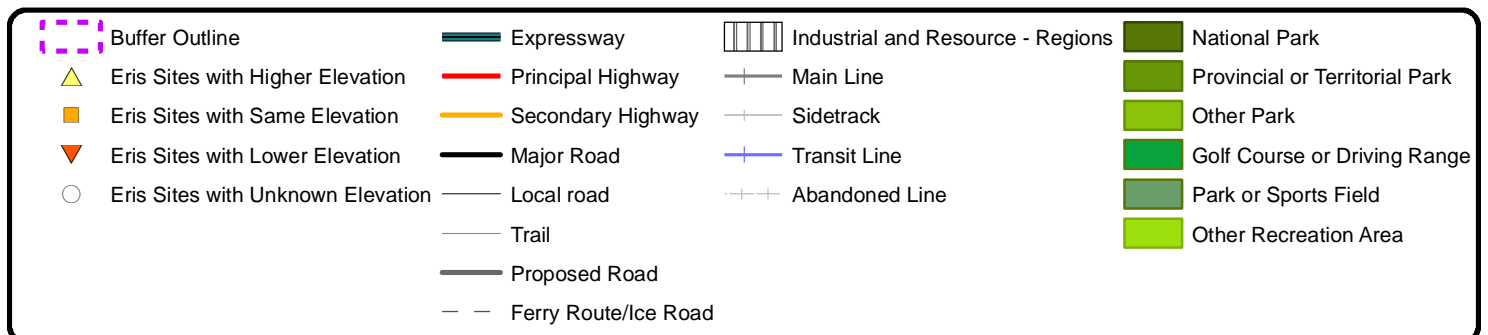


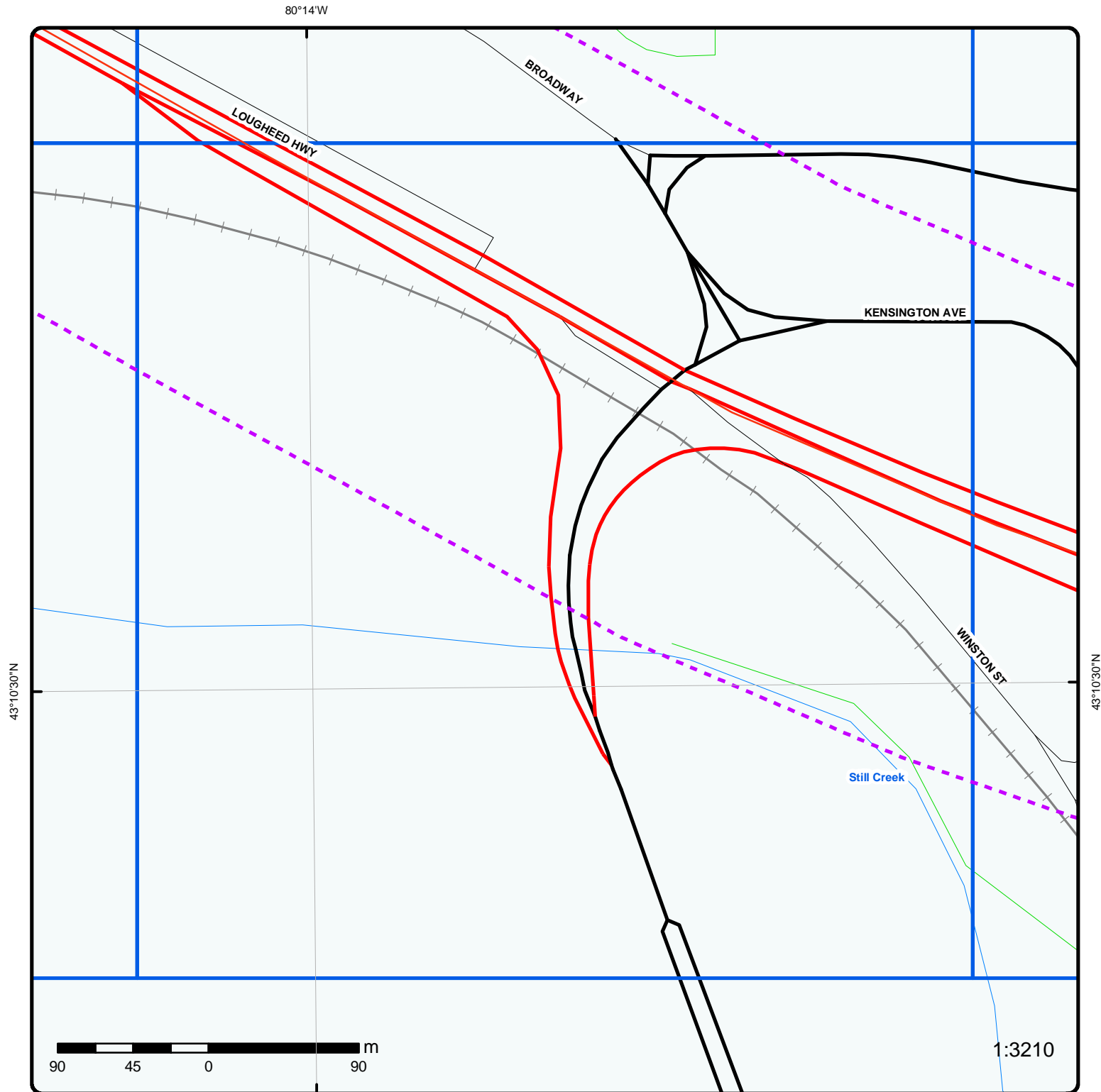
80°14'W

**Grid 20**

Order No: 20150218095

Address: Corridor, Vancouver, BC

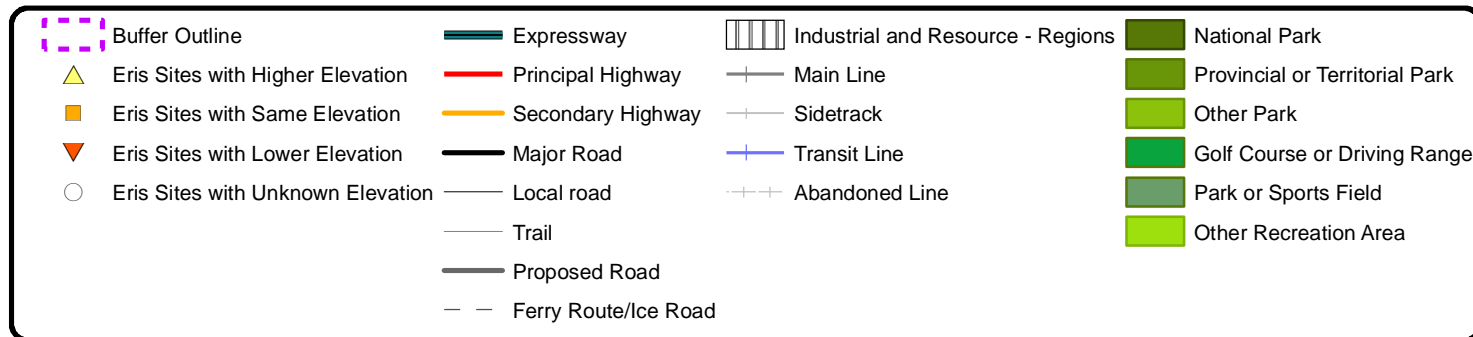


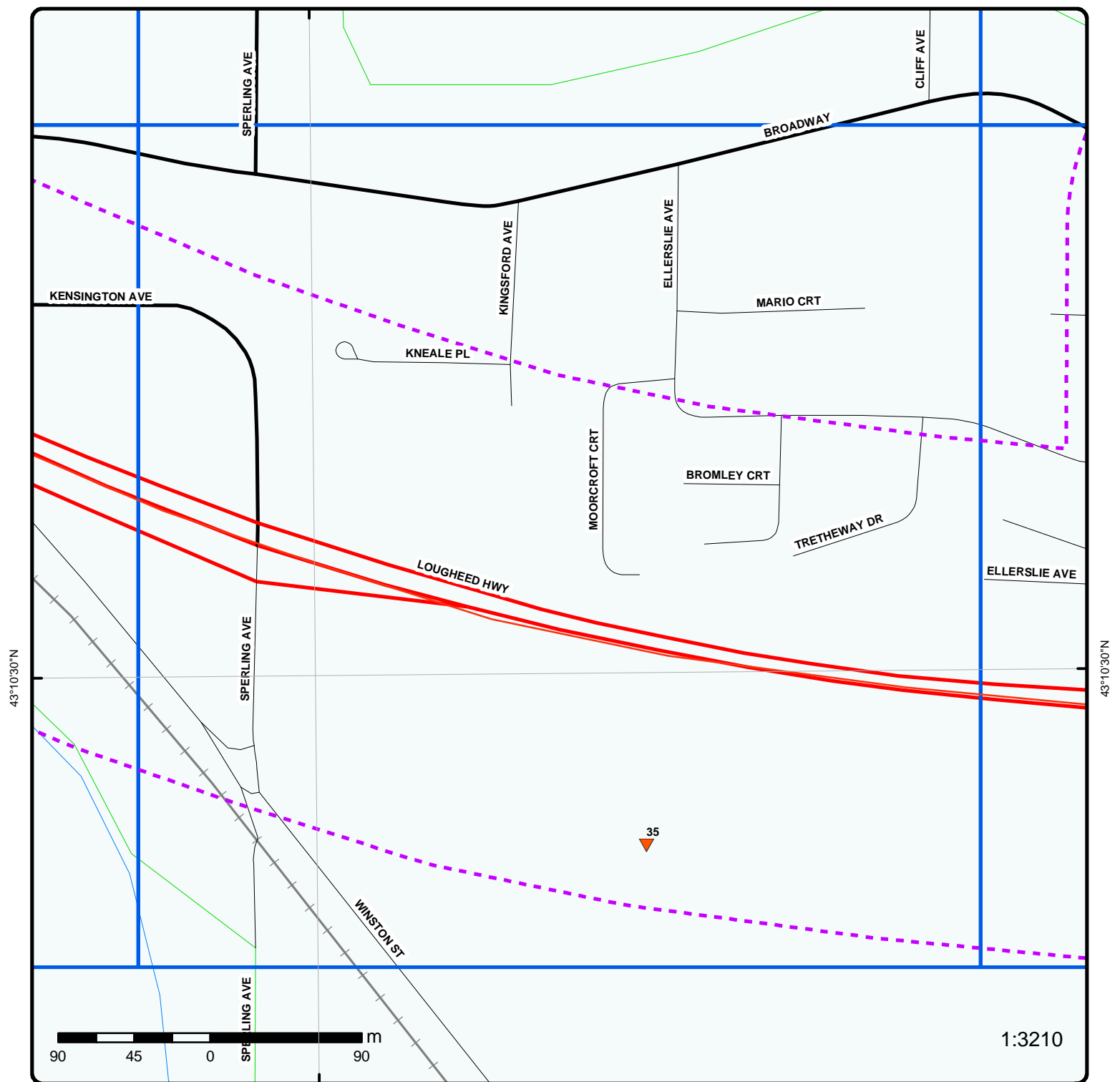


Grid 21

Order No: 20150218095

Address: Corridor, Vancouver, BC

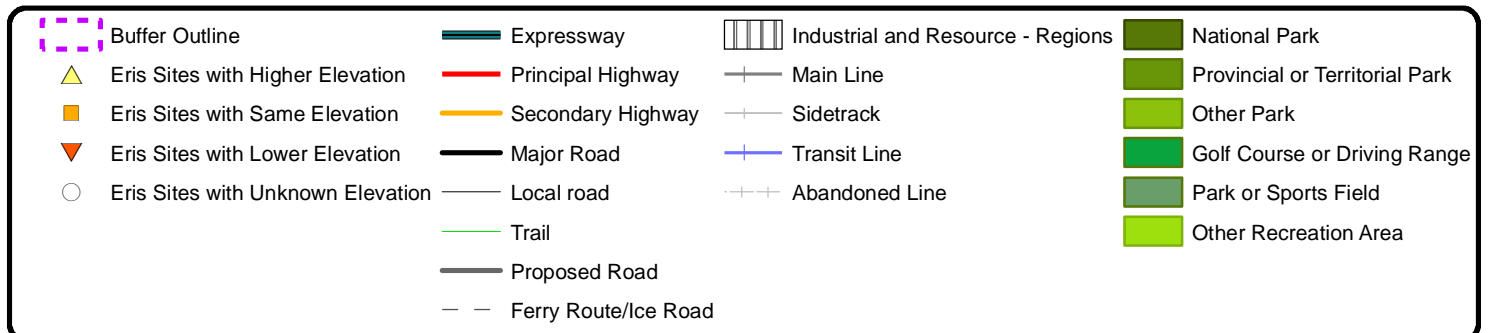


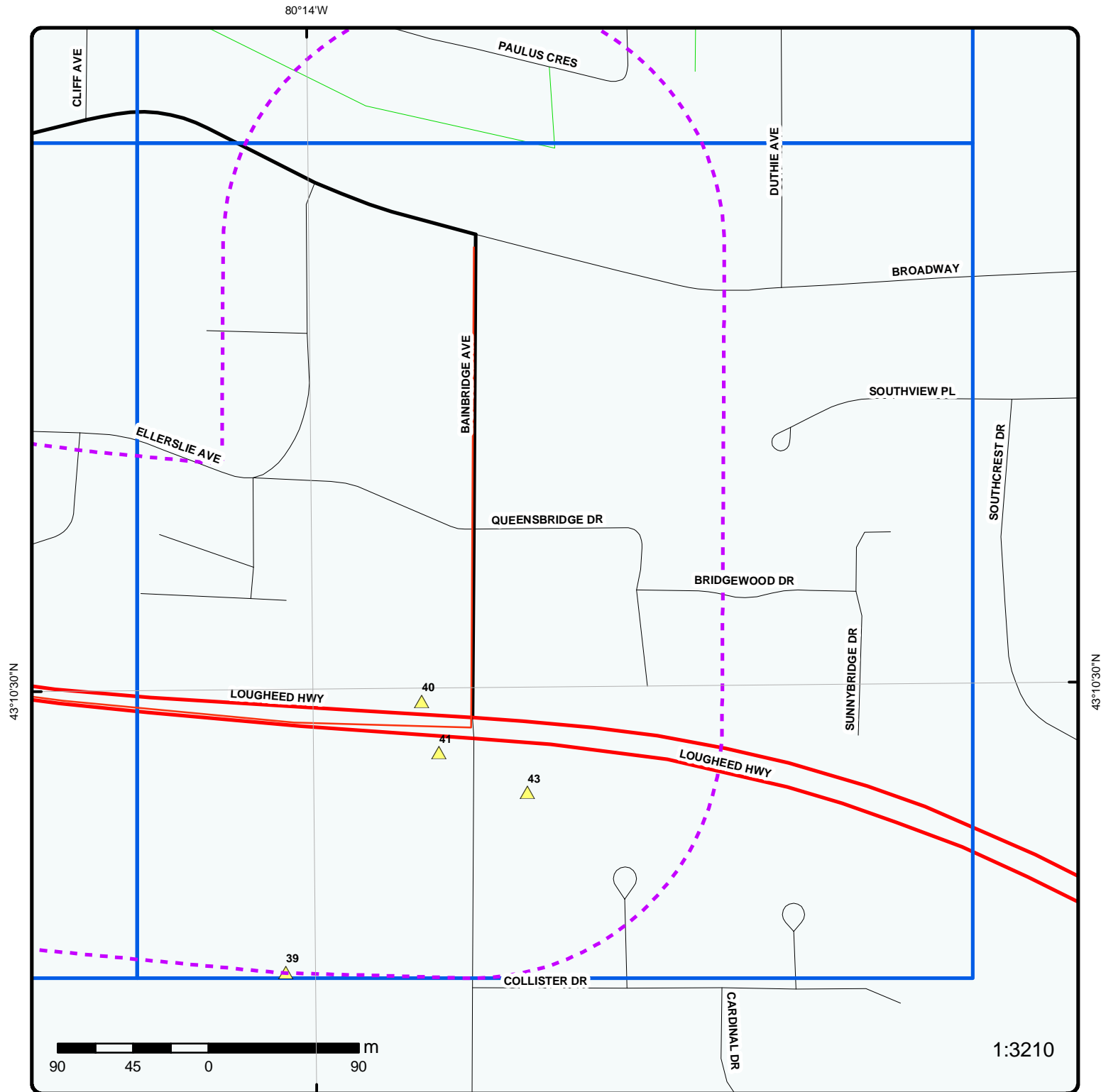


Grid 22

Order No: 20150218095

Address: Corridor, Vancouver, BC

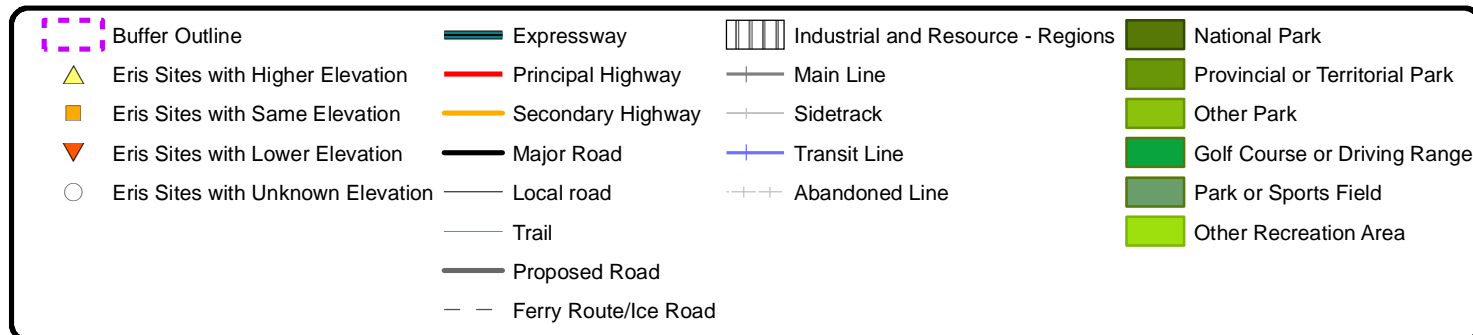




Grid 23

Order No: 20150218095

Address: Corridor, Vancouver, BC



123°1'30"W

123°0'0"W

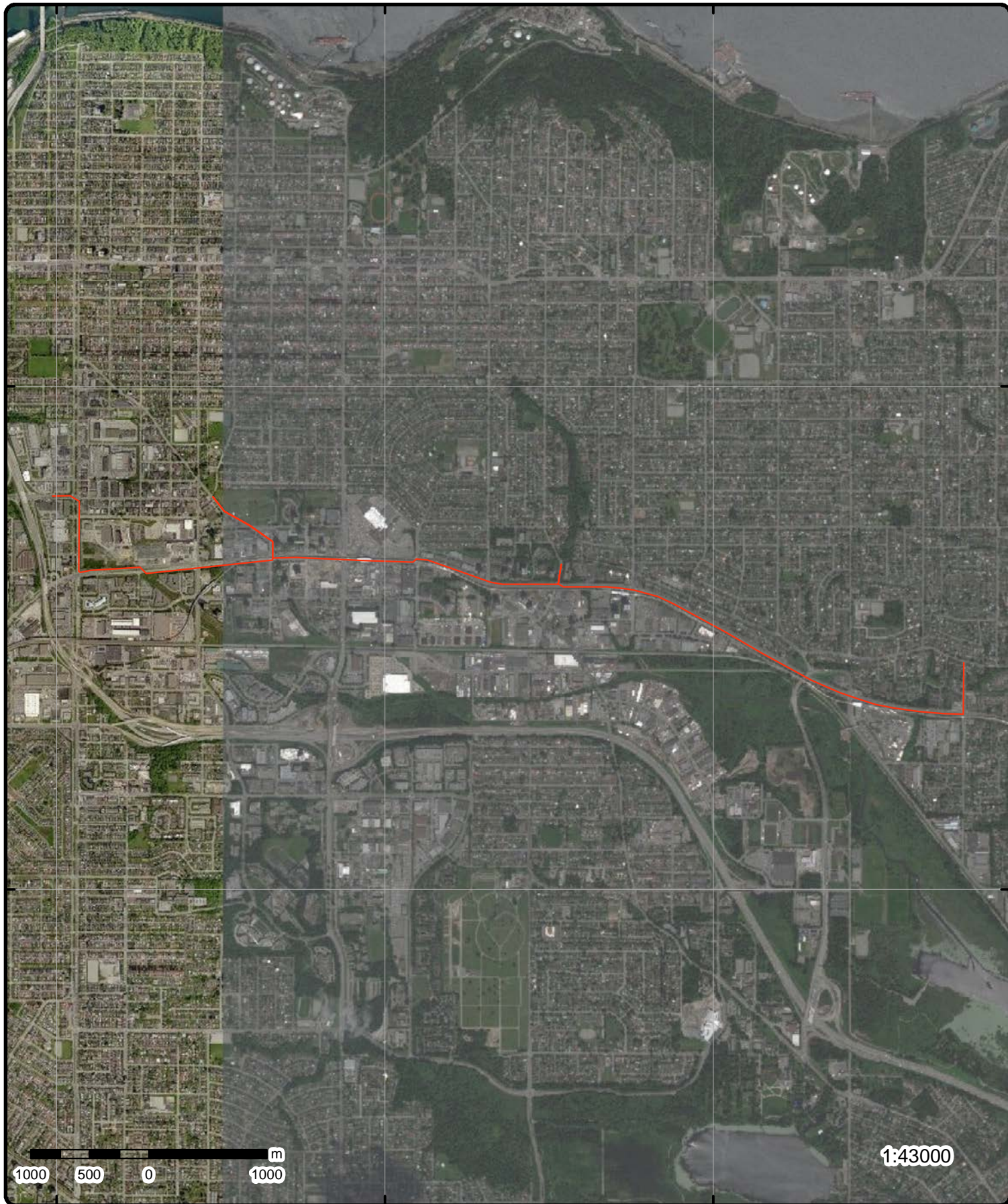
122°58'30"W

49°16'30"N

49°15'N

49°16'30"N

49°15'N



Aerial

Order No: 20150218095

Address: Corridor, Vancouver, BC

Source: ESRI World Imagery, Updated October 2014

Evidentiary Update April 2015 © Ecolog ERIS Ltd

Detail Report

Map Key	Number of Records	Direction/ Distance m	Elevation m	Site	DB
1	1 of 1	SSW/140.1	19.7	2133 DOUGLAS ROAD AND 4900 DAWSON STREET FORMERLY 2122, 2216 AND 2350 DELTA AVENUE BURNABY BC	SREG
Site ID #: Registered: Updated: Detail Removed: Common Name: Victoria File No.: Regional File No.: Region: Latitude: Longitude: Location Description: Site Description: Cleanup Status:		10613 2133 DOUGLAS ROAD & 4900 DAWSON STREET 26250-20/10613 26250-20/10613 SURREY, LOWER MAINLAND 49.263361 122.992167 Site Includes Portions Of Dawson Street And Delta Avenue Right Of Way - Road Allowance Between Douglas Road And Plan 18170 (Bsnf Railway Property) Burnaby. Lat & Long Coordinates From (2007-09-01) Notice Of Independent Remediation Unranked			
2	1 of 1	WNW/48.5	41.0	4859 LOUGHEED HIGHWAY BURNABY BC	SREG
Site ID #: Registered: Updated: Detail Removed: Common Name: Victoria File No.: Regional File No.: Region: Latitude: Longitude: Location Description: Site Description: Cleanup Status:		9764 BRENTWOOD PARK HOMES 26250-20/9764 No File SURREY, LOWER MAINLAND 49.265864 122.992781 Not Entered Simple			
3	1 of 1	NE/148.0	50.6	1950 BELLWOOD AVENUE BURNABY BC	SREG
Site ID #: Registered: Updated: Detail Removed: Common Name: Victoria File No.: Regional File No.: Region:		426 1950 BELLWOOD AVENUE 26250-20/0451 No File SURREY, LOWER MAINLAND			

Map Key	Number of Records	Direction/ Distance m	Elevation m	Site	DB
Latitude:		49.266758			
Longitude:		122.987975			
Location Description:		Bounded By Ridgelawn Drive, Springer Avenue And Belwood Avenue Location Derived Using Dgps - Oct.31,1996			
Site Description:		Unranked			
Cleanup Status:					
4	1 of 1	W/48.7	36.8	4710 AND 4738 LOUGHEED HIGHWAY BURNABY BC	SREG
Site ID #:		10572			
Registered:					
Updated:					
Detail Removed:					
Common Name:		4710 AND 4738 LOUGHEED HIGHWAY, BURNABY			
Victoria File No.:		26250-20/10572			
Regional File No.:		26250-20/10572			
Region:		SURREY, LOWER MAINLAND			
Latitude:		49.265944			
Longitude:		122.997056			
Location Description:		Site Created By Site Profile, Entered 2007-09-05 Lat & Long Coordinates From (2008-01-24) Notice Of Independent Remediation			
Site Description:		Unranked			
Cleanup Status:					
5	1 of 1	E/98.7	19.9	5650 LOUGHEED HIGHWAY BURNABY BC	SREG
Site ID #:		8176			
Registered:					
Updated:					
Detail Removed:					
Common Name:		5650 LOUGHEED HIGHWAY			
Victoria File No.:		26250-20/8176			
Regional File No.:		26250-20/8176			
Region:		SURREY, LOWER MAINLAND			
Latitude:		49.264322			
Longitude:		122.981839			
Location Description:		Site Created By Site Profile, Entered 2004-08-03. Lat/Long Confirmed Using Goat By Ministry Staff			
Site Description:		Unranked			
Cleanup Status:					
6	1 of 1	E/34.5	20.5	5695 LOUGHEED HIGHWAY BURNABY BC	SREG
Site ID #:		5944			
Registered:					
Updated:					
Detail Removed:					
Common Name:		ESSO SERVICE STATION			
Victoria File No.:		26250-20/5944			
Regional File No.:		26250-20/5944			
Region:		SURREY, LOWER MAINLAND			
Latitude:		49.264444			
Longitude:		122.980556			
Location Description:		Burnaby			
Site Description:		Medium Site, Complex Contamination			
15	erisinfo.com EcoLog ERIS Ltd.				Order #: 20150218095
	Un-named Corridor Vancouver BC				

Map Key	Number of Records	Direction/ Distance m	Elevation m	Site	DB
Cleanup Status:					
7	1 of 1	W/141.4	35.6	2140 ALPHA STREET BURNABY BC	SREG
Site ID #: 9971 Registered: Updated: Detail Removed: Common Name: 2140 ALPHA STREET, BURNABY Victoria File No.: 26250-20/9971 Regional File No.: No File Region: SURREY, LOWER MAINLAND Latitude: 49.264719 Longitude: 123.000494 Location Description: Site Created By Site Profile, Entered 2006-07-14 Site Description: Not Applicable Cleanup Status:					
8	1 of 1	ESE/131.8	17.5	2280 - 2290 HOLDOM AVENUE BURNABY BC	SREG
Site ID #: 9070 Registered: Updated: Detail Removed: Common Name: 2280 - 2290 HOLDOM AVENUE Victoria File No.: No File Regional File No.: 26250-20/9070 Region: SURREY, LOWER MAINLAND Latitude: 49.263078 Longitude: 122.980064 Location Description: Lat/Long Confirmed Using Goat By Ministry Staff Site Description: Unranked Cleanup Status:					
9	1 of 1	WNW/20.4	47.6	4567 LOUGHEED HIGHWAY BURNABY BC	SREG
Site ID #: 14128 Registered: Updated: Detail Removed: Common Name: BRENTWOOD TOWN CENTRE MALL Victoria File No.: 26250-20/14128 Regional File No.: No File Region: SURREY, LOWER MAINLAND Latitude: 49.268086 Longitude: 123.000528 Location Description: Location Confirmed Using Icis On 2012-06-22 Site Description: Not Applicable Cleanup Status:					
10	1 of 1	W/65.1	41.7	4550 LOUGHEED HIGHWAY BURNABY BC	SREG

Map Key	Number of Records	Direction/ Distance m	Elevation m	Site	DB
<div> <div>Site ID #:</div> <div>Registered:</div> <div>Updated:</div> <div>Detail Removed:</div> <div>Common Name:</div> <div>Victoria File No.:</div> <div>Regional File No.:</div> <div>Region:</div> <div>Latitude:</div> <div>Longitude:</div> <div>Location Description:</div> <div>Site Description:</div> <div>Cleanup Status:</div> </div> <div> <div>4219</div> <div>4550 LOUGHEED HIGHWAY, BURNABY</div> <div>26250-20/4219</div> <div>26250-20/4219</div> <div>SURREY, LOWER MAINLAND</div> <div>49.265917</div> <div>123.001575</div> <div>Site Created By Site Profile, Entered 97-07-22. Location Derived By Bc Environment Referencing Rectified Nad 83 Orthophotography.</div> <div>Unranked</div> </div>					
11	1 of 1	E/91.9	18.0	5750 LOUGHEED HIGHWAY BURNABY BC	SREG
<div> <div>Site ID #:</div> <div>Registered:</div> <div>Updated:</div> <div>Detail Removed:</div> <div>Common Name:</div> <div>Victoria File No.:</div> <div>Regional File No.:</div> <div>Region:</div> <div>Latitude:</div> <div>Longitude:</div> <div>Location Description:</div> <div>Site Description:</div> <div>Cleanup Status:</div> </div> <div> <div>8153</div> <div>COASTAL FORD SALES</div> <div>No File</div> <div>26250-20/8153</div> <div>SURREY, LOWER MAINLAND</div> <div>49.263975</div> <div>122.980139</div> <div>Site Created By Site Profile, Entered 2003-01-16. Lat/Long Confirmed Using Goat By Ministry Staff</div> <div>Not Applicable</div> </div>					
12	1 of 2	W/20.7	43.9	4515 LOUGHEED HIGHWAY BURNABY BC	SREG
<div> <div>Site ID #:</div> <div>Registered:</div> <div>Updated:</div> <div>Detail Removed:</div> <div>Common Name:</div> <div>Victoria File No.:</div> <div>Regional File No.:</div> <div>Region:</div> <div>Latitude:</div> <div>Longitude:</div> <div>Location Description:</div> <div>Site Description:</div> <div>Cleanup Status:</div> </div> <div> <div>3958</div> <div>CHEVRON SERVICE STATION, 4515 LOUGHEED</div> <div>26250-20/3958</div> <div>26250-20/3958</div> <div>SURREY, LOWER MAINLAND</div> <div>49.266725</div> <div>123.002681</div> <div>Lat/Long Confirmed Using Goat By Ministry Staff. Site Includes A Former Chevron Station And Brentwood Brake And Muffler. Site 8336 (Brentwood Brake And Muffler) Has Been Amalgamated With Site 3958.</div> <div>Unranked</div> </div>					
12	2 of 2	W/20.7	43.9	4515 LOUGHEED HIGHWAY BURNABY BC V5C 5X3	SREG
<div> <div>Site ID #:</div> <div>Registered:</div> </div> <div> <div>8336</div> <div>24/07/2003</div> </div>					
17	erisinfo.com EcoLog ERIS Ltd. Un-named Corridor Vancouver BC				Order #: 20150218095

Map Key	Number of Records	Direction/ Distance m	Elevation m	Site	DB
Updated: 7/28/2003 Detail Removed: 24/07/2003 Common Name: Victoria File No.: Regional File No.: Region: SURREY, LOWER MAINLAND Latitude: 0.000000 Longitude: 0.000000 Location Description: Site Description: UNRANKED Cleanup Status: ACTIVE - UNDER REMEDIATION					
13	1 of 1	W/30.0	42.1	4512 LOUGHEED HIGHWAY BURNABY BC	SREG
Site ID #: 5488 Registered: Updated: Detail Removed: Common Name: ESSO - 4512 LOUGHEED HIGHWAY Victoria File No.: No File Regional File No.: 26250-20/5488 Region: SURREY, LOWER MAINLAND Latitude: 49.266083 Longitude: 123.002689 Location Description: Location Derived By Bc Environment Referencing Rectified Nad 83 Orthophotography. Site Description: Unranked Cleanup Status:					
14	1 of 1	W/2.1	44.3	WILLINGDON AVENUE & LOUGHEED HIGHWAY BURNABY BC	SREG
Site ID #: 6946 Registered: Updated: Detail Removed: Common Name: BC HYDRO CORNER WILLINGDON/LOUGHEED Victoria File No.: No File Regional File No.: 26250-20/6946 Region: SURREY, LOWER MAINLAND Latitude: 49.266433 Longitude: 123.003153 Location Description: Corner Of Willingdon & Lougheed. Lat/Long Confirmed Using Goat By Ministry Staff Site Description: Cleanup Status:					
15	1 of 1	W/16.2	42.6	4490 LOUGHEED HIGHWAY BURNABY BC	SREG
Site ID #: 3726 Registered: Updated: Detail Removed: Common Name: BRENTWOOD ESSO Victoria File No.: 26250-20/3726 Regional File No.: 26250-20/3726					
18	erisinfo.com	EcoLog ERIS Ltd. Un-named Corridor Vancouver BC			Order #: 20150218095

Map Key	Number of Records	Direction/ Distance m	Elevation m	Site	DB
Region:		SURREY, LOWER MAINLAND			
Latitude:		49.266092			
Longitude:		123.003614			
Location Description:		Lat/Long Derived By Bc Environment Referencing Rectified Nad 83 Orthophotography - Mar.10,1997			
Site Description:		Medium Site, Simple Contamination			
Cleanup Status:					
16	1 of 1	E/35.3	21.0	6000 & 6150 LOUGHEED HIGHWAY BURNABY BC	SREG
Site ID #:		7114			
Registered:					
Updated:					
Detail Removed:					
Common Name:		6000 & 6150 LOUGHEED HIGHWAY, BURNABY			
Victoria File No.:		26250-20/7114			
Regional File No.:		No File			
Region:		SURREY, LOWER MAINLAND			
Latitude:		49.263703			
Longitude:		122.977719			
Location Description:		Site Created By Site Profile, Entered 2001-02-13. Lat/Long Confirmed Using Goat By Ministry Staff.			
Site Description:		Not Applicable			
Cleanup Status:					
17	1 of 1	W/36.8	45.0	1967/1969 WILLINGDON AVENUE BURNABY BC	SREG
Site ID #:		4321			
Registered:					
Updated:					
Detail Removed:					
Common Name:		PETRO-CANADA SERVICE STATION			
Victoria File No.:		26250-20/4321			
Regional File No.:		26250-20/4321			
Region:		SURREY, LOWER MAINLAND			
Latitude:		49.266722			
Longitude:		123.003528			
Location Description:		Lats/Longs Confirmed Using Icis Jan 29, 2014			
Site Description:		Unranked			
Cleanup Status:					
18	1 of 1	W/149.3	36.0	2131 WILLINGDON AVENUE BURNABY BC	SREG
Site ID #:		11299			
Registered:					
Updated:					
Detail Removed:					
Common Name:		2131 WILLINGDON AVENUE, BURNABY			
Victoria File No.:		26250-20/11299			
Regional File No.:		No File			
Region:		SURREY, LOWER MAINLAND			
Latitude:		49.265300			
Longitude:		123.003403			
Location Description:		Site Created By Site Profile, Entered 2008-10-10			
Site Description:		Unranked			
Cleanup Status:					

Map Key	Number of Records	Direction/ Distance m	Elevation m	Site	DB
19	1 of 1	W/48.0	39.3	4420 AND 4444 LOUGHEED HIGHWAY, 4461 SUMAS STREET, 2060 ROSSER AVENUE BURNABY BC	SREG
Site ID #: 11283 Registered: Updated: Detail Removed: Common Name: MADISON PACIFIC PROPERTIES DEVELOPMENT Victoria File No.: 26250-20/11283 Regional File No.: 26250-20/11283 Region: SURREY, LOWER MAINLAND Latitude: 49.265850 Longitude: 123.004678 Location Description: Site Created By Site Profile, Entered 2008-10-01 Site Description: Unranked Cleanup Status:					
20	1 of 1	W/90.6	37.1	2060 ROSSER AVENUE BURNABY BC	SREG
Site ID #: 319 Registered: Updated: Detail Removed: Common Name: 2060 ROSSER AVENUE Victoria File No.: 26250-20/0319 Regional File No.: 26250-20/0146 Region: SURREY, LOWER MAINLAND Latitude: 49.265694 Longitude: 123.005250 Location Description: Location Derived By Dgps With RtcM Dci/Fm 7mar96 Site Description: Unranked Cleanup Status:					
21	1 of 1	W/25.9	43.0	4441 LOUGHEED HIGHWAY BURNABY BC	SREG
Site ID #: 9929 Registered: Updated: Detail Removed: Common Name: 4441 LOUGHEED HIGHWAY, BURNABY Victoria File No.: 26250-20/9929 Regional File No.: No File Region: SURREY, LOWER MAINLAND Latitude: 49.266439 Longitude: 123.002356 Location Description: Site Created By Site Profile, Entered 2006-06-19 Site Description: Not Applicable Cleanup Status:					

Map Key	Number of Records	Direction/ Distance m	Elevation m	Site	DB
22	1 of 1	WNW/101.0	43.0	4412, 4422, 4432, 4442 AND 4452 BUCHANAN STREET AND 4411, 4417, 4431, 4441 LOUGHEED HIGHWAY BURNABY BC	SREG
Site ID #: 10366 Registered: Updated: Detail Removed: Common Name: BUCHANAN STREET AND LOUGHEED HIGHWAY Victoria File No.: 26250-20/10366 Regional File No.: No File Region: SURREY, LOWER MAINLAND Latitude: 49.267000 Longitude: 123.004972 Location Description: Not Entered Site Description: Complex Cleanup Status:					
23	1 of 1	W/110.5	35.3	ROSSER AVENUE AT SKYLINE DRIVE BURNABY BC	SREG
Site ID #: 15226 Registered: Updated: Detail Removed: Common Name: ROSSER AVENUE AT SKYLINE DRIVE, BURNABY Victoria File No.: 26250-20/15226 Regional File No.: No File Region: SURREY, LOWER MAINLAND Latitude: 49.265486 Longitude: 123.005894 Location Description: Not Entered Site Description: Cleanup Status:					
24	1 of 1	W/53.0	37.3	2055 ROSSER AVENUE (FORMERLY 4388 LOUGHEED HWY)) BURNABY BC	SREG
Site ID #: 11765 Registered: Updated: Detail Removed: Common Name: 2055 ROSSER AVENUE, BURNABY Victoria File No.: 26250-20/11766 Regional File No.: 26250-20/11765 Region: SURREY, LOWER MAINLAND Latitude: 49.266056 Longitude: 123.006733 Location Description: Site Created By Site Profile, Entered 2009-08-17. Lat/Long Verified Using Google Earth 2009-08-17. Site Description: Unranked Cleanup Status:					
25	1 of 1	W/63.1	38.3	4315 AND 4343 LOUGHEED HIGHWAY BURNABY BC	SREG

Map Key	Number of Records	Direction/ Distance m	Elevation m	Site	DB
Site ID #:		5715			
Registered:					
Updated:					
Detail Removed:					
Common Name:		4315 AND 4343 LOUGHEED (LOUGHEED HOTEL)			
Victoria File No.:		No File			
Regional File No.:		26250-20/5715			
Region:		SURREY, LOWER MAINLAND			
Latitude:		49.267047			
Longitude:		123.007408			
Location Description:		Location Derived From Orthophotos.			
Site Description:		Large Site, Simple Contamination			
Cleanup Status:					
26	1 of 1	W/65.5	31.6	4336 LOUGHEED HIGHWAY & 2151 ROSSER AVENUE BURNABY BC	SREG
Site ID #:		7375			
Registered:					
Updated:					
Detail Removed:					
Common Name:		HEATHCLIFF PROPERTIES LTD			
Victoria File No.:		26250-20/7375			
Regional File No.:		26250-20/7375			
Region:		SURREY, LOWER MAINLAND			
Latitude:		49.265883			
Longitude:		123.008008			
Location Description:		Site Created By Site Profile, Entered 2001-07-24. Lat/Long Confirmed Using Goat By Ministry Staff			
Site Description:		Medium Site, Complex Contamination			
Cleanup Status:					
27	1 of 1	ESE/38.5	28.8	6279 LOUGHEED HIGHWAY BURNABY BC	SREG
Site ID #:		15470			
Registered:					
Updated:					
Detail Removed:					
Common Name:		6279 LOUGHEED HIGHWAY, BURNABY			
Victoria File No.:		26250-20/15470			
Regional File No.:		No File			
Region:		SURREY, LOWER MAINLAND			
Latitude:		49.262889			
Longitude:		122.973194			
Location Description:		Lats/Longs Confirmed Using Icis July 22, 2013			
Site Description:		Unranked			
Cleanup Status:					
28	1 of 1	W/71.9	34.0	4265 LOUGHEED HIGHWAY BURNABY BC	SREG
Site ID #:		3292			
Registered:					
Updated:					
Detail Removed:					
Common Name:		FORMER BRENTWOOD MAZDA			
22	erisinfo.com	EcoLog ERIS Ltd.	Order #: 20150218095		
	Un-named	Corridor Vancouver BC			

Map Key	Number of Records	Direction/ Distance m	Elevation m	Site	DB
Victoria File No.: Regional File No.: Region: Latitude: Longitude: Location Description: Site Description: Cleanup Status:		No File 26250-20/3292 SURREY, LOWER MAINLAND 49.266933 123.009275 Location Derived By Bc Environment Referencing Rectified Nad 83 Orthophotography - Oct.15,1996 Medium Site, Complex Contamination			
29	1 of 1	W/84.9	33.2	4120, 4160, 4170 LOUGHEED HIGHWAY BURNABY BC	SREG
Site ID #: Registered: Updated: Detail Removed: Common Name: Victoria File No.: Regional File No.: Region: Latitude: Longitude: Location Description: Site Description: Cleanup Status:		6735 ROYAL TRUST CORPORATION No File 26250-20/6735 SURREY, LOWER MAINLAND 49.266928 123.011536 Lat/Long Confirmed Using Goat By Ministry Staff Unranked			
30	1 of 1	WNW/51.2	42.6	1771, 1779 AND 1791 DOUGLAS ROAD BURNABY BC	SREG
Site ID #: Registered: Updated: Detail Removed: Common Name: Victoria File No.: Regional File No.: Region: Latitude: Longitude: Location Description: Site Description: Cleanup Status:		13900 1771, 1779 AND 1791 DOUGLAS ROAD, BURNAB 26250-20/13900 No File SURREY, LOWER MAINLAND 49.268306 123.012389 Location Confirmed Using Icis On 20 April, 2012 Not Applicable			
31	1 of 1	W/143.4	32.2	4132, 4150, 4196 HALIFAX STREET BURNABY BC	SREG
Site ID #: Registered: Updated: Detail Removed: Common Name: Victoria File No.: Regional File No.: Region: Latitude: Longitude: Location Description:		4923 4132, 4150, 4196 HALIFAX STREET, BURNABY No File 26250-20/4923 SURREY, LOWER MAINLAND 49.267911 123.013706 Location Derived By Bc Environment Referencing Rectified Nad 83 Orthophotography			
23	erisinfo.com EcoLog ERIS Ltd. Un-named Corridor Vancouver BC			Order #: 20150218095	

Map Key	Number of Records	Direction/ Distance m	Elevation m	Site	DB
Site Description: Cleanup Status:		Medium Site, Simple Contamination			
32	1 of 1	WNW/71.6	37.3	1710 GILMORE AVENUE AND 1735 AND 1763 DOUGLAS ROAD BURNABY BC	SREG
Site ID #:		15326			
Registered:					
Updated:					
Detail Removed:					
Common Name:		GILMORE AND DOUGLAS			
Victoria File No.:		26250-20/15326			
Regional File No.:		No File			
Region:		SURREY, LOWER MAINLAND			
Latitude:		49.268694			
Longitude:		123.013361			
Location Description:		Lat/Long Verified Using Google Earth On May 28, 2013			
Site Description:		Not Applicable			
Cleanup Status:					
33	1 of 1	W/58.9	22.0	4051 LOUGHEED HIGHWAY (AT GILMORE AVENUE) BURNABY BC	SREG
Site ID #:		7296			
Registered:					
Updated:					
Detail Removed:					
Common Name:		BC HYDRO HORNE PAYNE SUBSTATION			
Victoria File No.:		26250-20/7296			
Regional File No.:		26250-20/7296			
Region:		SURREY, LOWER MAINLAND			
Latitude:		49.266456			
Longitude:		123.014886			
Location Description:		Lat/Long Confirmed Using Goat By Ministry Staff. Lat/Long Verified Using Google Earth 2009-09-11.			
Site Description:		Unranked			
Cleanup Status:					
34	1 of 1	W/1.2	20.0	3777 LOUGHEED HIGHWAY BURNABY BC	SREG
Site ID #:		102			
Registered:					
Updated:					
Detail Removed:					
Common Name:		LOCKBURN GAS DISTRIBUTION CENTRE			
Victoria File No.:		26250-20/0059			
Regional File No.:		26250-20/0011			
Region:		SURREY, LOWER MAINLAND			
Latitude:		49.267278			
Longitude:		123.021222			
Location Description:		Location Derived By Dgps With RtcM Dci/Fm 7mar96 Lat/Long Verified In IcIs By Mmarcakis On Nov.18/10.			
Site Description:		Unranked			
Cleanup Status:					

Map Key	Number of Records	Direction/ Distance m	Elevation m	Site	DB
35	1 of 1	ESE/113.2	23.4	6800 LOUGHEED HIGHWAY BURNABY BC	SREG
Site ID #:		16209			
Registered:					
Updated:					
Detail Removed:					
Common Name:		6800 LOUGHEED HIGHWAY BURNABY			
Victoria File No.:		No File			
Regional File No.:		26250-20/16209			
Region:		SURREY, LOWER MAINLAND			
Latitude:		49.257861			
Longitude:		122.961806			
Location Description:		Lat/Long Confirmed Using Google Earth And Icis 2014-01-06			
Site Description:		Unranked			
Cleanup Status:					
36	1 of 1	W/103.0	20.4	3766 EAST 1ST AVENUE BURNABY BC	SREG
Site ID #:		6359			
Registered:					
Updated:					
Detail Removed:					
Common Name:		3766 EAST 1ST AVENUE			
Victoria File No.:		No File			
Regional File No.:		26250-20/6359			
Region:		SURREY, LOWER MAINLAND			
Latitude:		49.269383			
Longitude:		123.021722			
Location Description:		Lat/Long Confirmed Using Goat By Ministry Staff.			
Site Description:		Unranked			
Cleanup Status:					
37	1 of 1	W/111.4	20.6	3650 LOUGHEED HIGHWAY VANCOUVER BC	SREG
Site ID #:		1449			
Registered:					
Updated:					
Detail Removed:					
Common Name:		WESTON BAKERY SITE			
Victoria File No.:		26250-20/0728			
Regional File No.:		26250-20/0729			
Region:		SURREY, LOWER MAINLAND			
Latitude:		49.263806			
Longitude:		123.024736			
Location Description:		Location Derived By Bc Environment Referencing Rectified Nad 83 Orthophotography - Oct.23,1996			
Site Description:		Unranked			
Cleanup Status:					
38	1 of 1	W/73.6	20.0	1735 BOUNDARY ROAD VANCOUVER BC	SREG
Site ID #:		69			
25	erisinfo.com EcoLog ERIS Ltd.				Order #: 20150218095
	Un-named Corridor Vancouver BC				

Map Key	Number of Records	Direction/ Distance m	Elevation m	Site	DB
Registered: Updated: Detail Removed: Common Name: FIRST AVENUE AND BOUNDARY Victoria File No.: 26250-20/0112 Regional File No.: No File Region: SURREY, LOWER MAINLAND Latitude: 49.268925 Longitude: 123.024308 Location Description: Location Derived By Bc Environment Referencing Rectified Nad 83 Orthophotography - Nov.25,1996 Site Description: Unranked Cleanup Status:					
39	1 of 1	ESE/149.5	46.0	7000 / 7018 / 7090 LOUGHEED HIGHWAY & 2905 / 2965 BAINBRIDGE STREET & 7025 GREENWOOD BURNABY BC	SREG
Site ID #: 1154 Registered: Updated: Detail Removed: Common Name: BAINBRIDGE BUSINESS PARK Victoria File No.: 26250-20/0592 Regional File No.: 26250-20/0358 Region: SURREY, LOWER MAINLAND Latitude: 49.257378 Longitude: 122.957492 Location Description: Lats/Longs Confirmed Using Icis Feb 21, 2013 Site Description: Unranked Cleanup Status:					
40	1 of 1	ESE/15.0	45.6	7089 LOUGHEED HIGHWAY BURNABY BC	SREG
Site ID #: 1501 Registered: Updated: Detail Removed: Common Name: ESSO SERVICE STN., LOUGHEED & BAINBRIDGE Victoria File No.: 26250-20/0937 Regional File No.: 26250-20/0728 Region: SURREY, LOWER MAINLAND Latitude: 49.258972 Longitude: 122.956500 Location Description: Location Derived By Bc Environment Referencing Rectified Nad 83 Orthophotography - Oct.23,1996 Site Description: Unranked Cleanup Status:					
41	1 of 1	ESE/15.5	47.0	GREENWOOD ST ADJACENT 7000-7090 LOUGHEED HIGHWAY BURNABY BC	SREG
Site ID #: 16210 Registered: Updated: Detail Removed:					

Map Key	Number of Records	Direction/ Distance m	Elevation m	Site	DB
Common Name: GREENWOOD ST ADJ 7000-7090 LOUGHEED HWY Victoria File No.: 26250-20/16210 Regional File No.: No File Region: SURREY, LOWER MAINLAND Latitude: 49.256278 Longitude: 122.960650 Location Description: Lat/Long Confirmed Using Google Earth 2014-01-05 Site Description: Cleanup Status:					
42	1 of 1	W/82.6	21.5	3595 EAST 1ST AVENUE VANCOUVER BC	SREG
Site ID #: 11851 Registered: Updated: Detail Removed: Common Name: 3595 EAST 1ST AVENUE Victoria File No.: 26250-20/11851 Regional File No.: 26250-20/11851 Region: SURREY, LOWER MAINLAND Latitude: 49.269889 Longitude: 123.025972 Location Description: Not Entered Site Description: Unranked Cleanup Status:					
43	1 of 1	ESE/51.2	48.0	7118 & 7128 LOUGHEED HIGHWAY BURNABY BC	SREG
Site ID #: 5125 Registered: Updated: Detail Removed: Common Name: 7118 & 7128 LOUGHEED HIGHWAY, BURNABY Victoria File No.: 26250-20/5125 Regional File No.: 26250-20/5125 Region: SURREY, LOWER MAINLAND Latitude: 49.258347 Longitude: 122.955503 Location Description: Site Created By Site Profile, Entered 1998-06-05. Location Derived By Bc Environment Referencing Rectified Nad 83 Orthophotography Site Description: Not Applicable Cleanup Status:					

Unplottable Summary

DB	Company Name/Site Name	Address	City	Postal
----	------------------------	---------	------	--------

No unplottable records were found that may be relevant for the search criteria.

Unplottable Report

No unplottable records were found that may be relevant for the search criteria.

Appendix: Database Descriptions

*Ecolog Environmental Risk Information Services Ltd can search the following databases. The extent of Historical information varies with each database and current information is determined by what is publicly available to Ecolog ERIS at the time of update. **Note:** Databases denoted with " * " indicates that the database will no longer be updated. See the individual database description for more information.*

Authorization Management System (formerly WASTE):

Provincial [AMS](#)

AMS is the Ministry of Environment's waste permit administration system. It maintains data related to the administration of permits issued under the Environmental Management Act and registrations under various regulations where the regulation requires a discharger to register. It will include information such as companies or individuals permitted to discharge waste; type of business and locations at which waste disposal is permitted; the types, amounts and frequency of waste products that are permitted to be discharged at given locations; issue date and more. This was previously referred to as the "WASTE" database.

Government Publication Date: 1957-Jan 2012

Assessment Report Indexing System:

Provincial [ARIS](#)

Within British Columbia, the "Mineral Tenure Act Regulation", requires that all results of mineral exploration and development programs be submitted to the British Columbia Ministry of Employment and Investment, where they are then maintained and housed by the Geological Survey Branch. The assessment reports provided by the Geological Survey Branch contain summary information for reports approved to November 1998; on geology, geophysics, geochemistry, drilling, prospecting and physical work.

Government Publication Date: 1947-Jan 2014

Automobile Wrecking & Supplies:

Private [AUWR](#)

This database provides an inventory of all known locations that are involved in the scrap metal, automobile wrecking/recycling, and automobile parts & supplies industry. Information is provided on the company name, location and business type.

Government Publication Date: 2001-Jul 2014

BC Oil and Gas Wells:

Provincial [BOGW](#)

The BC Oil and Gas Wells database was collected from the BC Oil and Gas Commission and is a comprehensive database that includes information regarding well number, well name, operator name, location, depth, status, as well as drill date and type. Please note that this database will not be updated, information on wells drilled after January 2006 can be found in the Oil and Gas Wells (OGW) database under the 'Private Source Database' section.

*Government Publication Date: 1918-Jan 2006**

Chemical Register:

Private [CHEM](#)

This database includes a listing of locations of facilities within the Province or Territory that either manufacture and/or distributes chemicals.

Government Publication Date: 1999-Jul 2014

Coal Tar Sites:

Provincial [COAL](#)

This one-time study is an inventory of all known and historical coal tar sites, identifying sites that produced coal tar and other related tars during the mid 1800's to the mid 1900's.

*Government Publication Date: 1992**

Compliance and Enforcement Summary:

Provincial CONV

This database summarizes orders, tickets and convictions issued by the Ministry of the Environment under applicable ministry and federal legislation. Orders are issued when action is required to prevent or stop actual or potential impact to the environment. Tickets apply to all tickets paid, deemed guilty by non-payment or expiry, or contested in court and found guilty by a judge. Convictions apply to all court convictions of ministry legislation as well as federal legislation where the ministry has taken action. This reporting summary began in January 2006, replacing Non-Compliance Reports by the former Ministry of Water, Land & Air Protection. See the Non-Compliance Reports (NCPL) database below for more information. This database is part of a larger COORS (Conservation Officer On-Line Reporting System) database controlled by the Ministry of Environment in BC.

*Government Publication Date: 1990-Sep 2013***Wastewater Discharge Inventory:**

Provincial DIS

This inventory contains information regarding direct dischargers of toxic pollutants for the following operations: Industrial; Commercial; Agricultural; Mining; Municipal; Urban; Aquaculture; and Pulp & Paper, operating under provincial permits. Please note that this program was discontinued and therefore the database will not be updated.

*Government Publication Date: 1957-1995****Environmental Effects Monitoring:**

Federal EEM

The Environmental Effects Monitoring program assesses the effects of effluent from industrial or other sources on fish, fish habitat and human usage of fisheries resources. Since 1992, pulp and paper mills have been required to conduct EEM studies under the Pulp and Paper Effluent Regulations. This database provides information on the mill name, geographical location and sub-lethal toxicity data.

*Government Publication Date: 1992-2007****ERIS Historical Searches:**

Private EHS

EcoLog ERIS has compiled a database of all environmental risk reports completed since March 1999. Available fields for this database include: site location, date of report, type of report, and search radius. As per all other databases, the ERIS database can be referenced on both the map and "Statistical Profile" page.

*Government Publication Date: 1999-Aug 2014***Environmental Issues Inventory System:**

Federal EIS

The Environmental Issues Inventory System was developed through the implementation of the Environmental Issues and Remediation Plan. This plan was established to determine the location and severity of contaminated sites on inhabited First Nation reserves, and where necessary, to remediate those that posed a risk to health and safety; and to prevent future environmental problems. The EIS provides information on the reserve under investigation, inventory number, name of site, environmental issue, site action (Remediation, Site Assessment), and date investigation completed.

*Government Publication Date: 1992-2001****Federal Convictions:**

Federal FCON

Environment Canada maintains a database referred to as the "Environmental Registry" that details prosecutions under the Canadian Environmental Protection Act (CEPA) and the Fisheries Act (FA). Information is provided on the company name, location, charge date, offence and penalty.

*Government Publication Date: 1988-Jun 2007****Contaminated Sites on Federal Land:**

Federal FCS

The Federal Contaminated Sites Inventory includes information on all known federal contaminated sites under the custodianship of departments, agencies and consolidated Crown corporations as well as those that are being or have been investigated to determine whether they have contamination arising from past use that could pose a risk to human health or the environment. The inventory also includes non-federal contaminated sites for which the Government of Canada has accepted some or all financial responsibility. It does not include sites where contamination has been caused by, and which are under the control of, enterprise Crown corporations, private individuals, firms or other levels of government.

Government Publication Date: June 2000-Jan 2015

Commercial Fisheries:Provincial [FISH](#)

The Fisheries, Aquaculture & Commercial Fisheries Branch of the Ministry of Water, Land & Air Protection maintains a database of fish processing plant approvals, licenses and activities. Each year, licenses need to be renewed.

Government Publication Date: 1993-2012

Fisheries & Oceans Fuel Tanks:Federal [FOFT](#)

Fisheries & Oceans Canada maintains an inventory of all aboveground & underground fuel storage tanks located on Fisheries & Oceans property or controlled by DFO. Our inventory provides information on the site name, location, tank owner, tank operator, facility type, storage tank location, tank contents & capacity, and date of tank installation.

Government Publication Date: 1964-Sept 2003

Waste Generators Summary:Provincial [GEN](#)

Within British Columbia, the Special Waste Regulation defines a waste generator as any site, equipment and/or operation involved in the production, collection, handling and/or storage of regulated wastes. A generator of regulated waste is required to register the waste generation site and each waste produced, collected, handled, or stored at the site. This database contains the registration number (BCG#), company name and address of registered generators; including the types of hazardous wastes generated and the form of treatment used in the handling of the waste. This information is a summary of all years from June 1993 to March 2006. Please note that a British Columbia Generator number (BCG#) are not unique to a company. This database is part of a larger SWIS (Special Waste Information System) database controlled by the Ministry of Environment in BC.

Government Publication Date: 1993-2010

Indian & Northern Affairs Fuel Tanks:Federal [IAFT](#)

The Department of Indian & Northern Affairs Canada (INAC) maintains an inventory of all aboveground & underground fuel storage tanks located on both federal and crown land. Our inventory provides information on the reserve name, location, facility type, site/facility name, tank type, material & ID number, tank contents & capacity, and date of tank installation.

*Government Publication Date: 1950-Aug 2003**

Lumber Mills:Provincial [LUM](#)

This database provides information regarding the general location and estimated annual output capacity of major timber processing facilities within the province of British Columbia.

Government Publication Date: 1997-2011

Canadian Mine Locations:Private [MINE](#)

This information is collected from the Canadian & American Mines Handbook. The Mines database is a national database that provides over 290 listings on mines (listed as public companies) dealing primarily with precious metals and hard rocks. Listed are mines that are currently in operation, closed, suspended, or are still being developed (advanced projects). Their locations are provided as geographic coordinates (x, y and/or longitude, latitude). As of 2002, data pertaining to Canadian smelters and refineries has been appended to this database.

*Government Publication Date: 1998-2009**

Minerals Deposits Database:Provincial [MNR](#)

The Ministry of Energy and Mines maintains a database of more than 12,000 metallic mineral, industrial mineral and coal deposits and occurrences within British Columbia. Information within our report pertains to primary name, elevation, mining division, commodities, and status. Please note that as of January 27, 1999, information included within this database was divided into 2 categories: released and unreleased areas. Records for unreleased areas may contain incomplete, unedited, and/or inaccurate data.

Government Publication Date: 1852-May 2014

National Analysis of Trends in Emergencies System (NATES):Federal [NATE](#)

In 1974 Environment Canada established the National Analysis of Trends in Emergencies System (NATES) database, for the voluntary reporting of significant spill incidents. The data was to be used to assist in directing the work of the emergencies program. NATES ran from 1974 to 1994. Extensive information is available within this database including company names, place where the spill occurred, date of spill, cause, reason and source of spill, damage incurred, and amount, concentration, and volume of materials released.

*Government Publication Date: 1974-1994**

Non-Compliance Reports:Provincial [NCPL](#)

From 1990 to March 2001 the Ministry of Water, Land & Air Protection maintained a reporting system that identified any reported concern that pertained to compliance with authorized waste management permits or plans, approvals, orders, operational certificates and regulations, or any other activity under the Waste Management Act. This reporting system was discontinued in April of 2001; therefore there will be no updates to this database. However, beginning in January 2006 the Ministry of the Environment began publishing Compliance and Enforcement Summaries. See the Compliance and Enforcement Summary (CPL) database above for more information.

*Government Publication Date: 1990-Mar 2001**

National Defence & Canadian Forces Fuel Tanks:Federal [NDFT](#)

The Department of National Defence and the Canadian Forces maintains an inventory of all aboveground & underground fuel storage tanks located on DND lands. Our inventory provides information on the base name, location, tank type & capacity, tank contents, tank class, date of tank installation, date tank last used, and status of tank as of May 2001. This database will no longer be updated due to the new National Security protocols which have prohibited any release of this database.

*Government Publication Date: Up to May 2001**

National Defence & Canadian Forces Spills:Federal [NDSP](#)

The Department of National Defence and the Canadian Forces maintains an inventory of spills to land and water. All spill sites have been classified under the "Transportation of Dangerous Goods Act - 1992". Our inventory provides information on the facility name, location, spill ID #, spill date, type of spill, as well as the quantity of substance spilled & recovered.

Government Publication Date: Mar 1999-Aug 2010

National Defence & Canadian Forces Waste Disposal Sites:Federal [NDWD](#)

The Department of National Defence and the Canadian Forces maintains an inventory of waste disposal sites located on DND lands. Where available, our inventory provides information on the base name, location, type of waste received, area of site, depth of site, year site opened/closed and status.

*Government Publication Date: 2001-Apr 2007**

National Energy Board Wells:Federal [NEBW](#)

The NEBW database contains information on onshore & offshore oil and gas wells that are outside provincial jurisdiction(s) and are thereby regulated by the National Energy Board. Data is provided regarding the operator, well name, well ID No./UWI, status, classification, well depth, spud and release date.

*Government Publication Date: 1920-Feb 2003**

National Environmental Emergencies System (NEES):Federal [NEES](#)

In 2000, the Emergencies program implemented NEES, a reporting system for spills of hazardous substances. For the most part, this system only captured data from the Atlantic Provinces, some from Quebec and Ontario and a portion from British Columbia. Data for Alberta, Saskatchewan, Manitoba and the Territories was not captured. However, NEES is also a repository for all previous Environment Canada spill datasets. NEES is composed of the historic datasets 'or Trends' which dates from approximately 1974 to present. NEES Trends is a compilation of historic databases, which were merged and includes data from NATES (National Analysis of Trends in Emergencies System), ARTS (Atlantic Regional Trends System), and NEES. In 2001, the Emergencies Program determined that variations in reporting regimes and requirements between federal and provincial agencies made national spill reporting and trend analysis difficult to achieve. As a consequence, the department has focused efforts on capturing data on spills of substances which fall under its legislative authority only (CEPA and FA). As such, the NEES database will be decommissioned in December 2004.

National PCB Inventory:

Federal [NPCB](#)

Environment Canada's National PCB inventory includes information on in-use PCB containing equipment in Canada including federal, provincial and private facilities. All federal out-of-service PCB containing equipment and all PCB waste owned by the federal government or by federally regulated industries such as airlines, railway companies, broadcasting companies, telephone and telecommunications companies, pipeline companies, etc. are also listed. Although it is not Environment Canada's mandate to collect data on non-federal PCB waste, the National PCB inventory includes some information on provincial and private PCB waste and storage sites. Some addresses provided may be Head Office addresses and are not necessarily the location of where the waste is being used or stored.

Government Publication Date: 1988-2008*

National Pollutant Release Inventory:

Federal [NPRI](#)

Environment Canada has defined the National Pollutant Release Inventory ("NPRI") as a federal government initiative designed to collect comprehensive national data regarding releases to air, water, or land, and waste transfers for recycling for more than 300 listed substances.

Government Publication Date: 1993-2013

Oil and Gas Wells:

Private [OGW](#)

The Nickle's Energy Group (publisher of the Daily Oil Bulletin) collects information on drilling activity including operator and well statistics. The well information database includes name, location, class, status and depth. The main Nickle's database is updated on a daily basis, however, this database is updated on a monthly basis. More information is available at www.nickles.com.

Government Publication Date: 1988-2014

Canadian Pulp and Paper:

Private [PAP](#)

This information is part of the Pulp and Paper Canada Directory. The Directory provides a comprehensive listing of the locations of pulp and paper mills and the products that they produce.

Government Publication Date: 1999, 2002, 2004, 2005, 2009

Inventory of PCB Storage Sites:

Provincial [PCB](#)

The Ministry of Water, Land & Air Protection maintains a database of all active Polychlorinated Biphenyls (PCB) waste storage sites within the Special Waste Information System. Please note that there is no requirement to maintain an accurate listing of all inactive PCB waste storage equipment and/or disposal sites. The records within this database provide information regarding site name, location, an inventory of stored wastes and quantities, and status date (when site first active/inactive). Previous to May 1993, data was collected from a different source and is only available for 1989.

Government Publication Date: 1989, May 1993-2010

Parks Canada Fuel Storage Tanks:

Federal [PCFT](#)

Canadian Heritage maintains an inventory of all known fuel storage tanks operated by Parks Canada, in both National Parks and at National Historic Sites. The database details information on site name, location, tank install/removal date, capacity, fuel type, facility type, tank design and owner/operator.

Government Publication Date: 1920-Jan 2005*

Pesticide Register:

Provincial [PES](#)

This is a database of individuals who apply for a service or vendor license for the use of registered pesticides. A service license is denoted by an "S" in the license number, likewise, a vendor license by a "V" in the license number.

Government Publication Date: 1989-Jun 2013

Private Aggregate Inventory:

Provincial PRAI

Within British Columbia, aggregate pits are designated as mines; and as such, the Ministry of Energy and Mines is responsible for their planning, management and regulation, including permitting, health, safety and reclamation. Owners or operators of all private aggregate pits must file Notices of Work as part of the permitting and reclamation process. In 1994, the Geological Survey Branch initiated the Aggregate Program, in order to establish an inventory of natural and crushed aggregate pits. Information about each pit in the database file includes its location, NTS map sheet number, Notice of Work file number and status (active/inactive) and the type of landform hosting the pit. This database was a one-time inventory and will not be updated.

*Government Publication Date: 1975-1996****Public Aggregate Inventory:**

Provincial PUAI

Information about public aggregate pits in British Columbia is collected and managed by the Ministry of Transportation and Highways. Data has been gathered on more than 2000 pits, in respect to pit name, type and geographical location.

*Government Publication Date: 1960-2001****Waste Receivers Summary:**

Provincial REC

The Special Waste Regulation defines the disposal of regulated waste through an operating waste management system or a waste disposal site operated or used pursuant to the terms and conditions of a Certificate of Approval or a Provisional Certificate of Approval. A waste receiving location is any site or facility to which waste is transferred through a waste carrier. A receiver of regulated waste is required to register the waste receiving facility. This database represents registered receivers of regulated wastes, identified by registration number, company name and address. This database is part of a larger SWIS (Special Waste Information System) database controlled by the Ministry of Environment in BC.

*Government Publication Date: 1992-2010***Retail Fuel Storage Tanks:**

Private RST

This database includes an inventory of retail fuel outlet locations (including marinas) that have on their property gasoline, oil, waste oil, natural gas and / or propane storage tanks.

*Government Publication Date: 1999-Jul 2014***Scott's Manufacturing Directory:**

Private SCT

Scott's Directories is a data bank containing information on over 200,000 manufacturers across Canada. Even though Scott's listings are voluntary, it is the most comprehensive database of Canadian manufacturers available. Information concerning a company's address, plant size, and main products are included in this database.

*Government Publication Date: 1992-Mar 2011***Site Registry:**

Provincial SREG

This information is collected from the Ministry of Environment's Site Registry. It is not a registry of contaminated sites, although some sites on the registry are contaminated. Most sites have already been investigated and require minor remediation, or have already been cleaned up to government requirements. The Registry also stores environmentally relevant historic information about sites including: names of participants, legal and administrative notations, references to pertinent documents submitted to the ministry, associations with other sites, and much more.

1 Please note the information provided in the Detail Reports have been updated to the best of our ability as provided by the source, BC Government. For more information, please contact your ERIS sales representative.

*Government Publication Date: 1985-Aug 2014, Detail Rpt Up to Oct 2012***Transport Canada Fuel Storage Tanks:**

Federal TCFT

List of fuel storage tanks currently or previously owned or operated by Transport Canada. This inventory also includes tanks on The Pickering Lands, which refers to 7,530 hectares (18,600 acres) of land in Pickering, Markham, and Uxbridge owned by the Government of Canada since 1972; properties on this land has been leased by the government since 1975, and falls under the Site Management Policy of Transport Canada, but is administered by Public Works and Government Services Canada. This inventory provides information on the site name, location, tank age, capacity and fuel type.

Government Publication Date: 1970-Mar 2007

Waste Disposal Site Inventory:

Provincial [WDS](#)

This inventory pertains to active, regulated waste disposal sites within the province of British Columbia. Registered companies may hold a permit or certificate for release of the following waste types: Effluent, Refuse, Air and Special Waste Storage. Information on Waste Disposal Sites after 1998 is contained within the Authorizations (AUTH) database.

*Government Publication Date: 1980-1998**

Water Well Information System:

Provincial [WWIS](#)

This database was collected from the Groundwater Information Center of the Ministry of Water, Land & Air Protection and contains over 90,000 records. Comprehensive information is available for each well including: well location (address/site area), latitude/longitude, legal description (section, lot, plan, district lot, range, township), BCGS Mapsheet No., depth of well, construction dates, well status and lithology. The accuracy of well locations is also provided, as well as the reference source for obtaining geographic coordinates.

Government Publication Date: 1880-Jan 2015

Definitions

Database Descriptions: This section provides a detailed explanation for each database including: source, information available, time coverage, and acronyms used. They are listed in alphabetic order.

Detail Report: This is the section of the report which provides the most detail for each individual record. Records are summarized by location, starting with the project property followed by records in closest proximity.

Distance: The distance value is the distance between plotted points, not necessarily the distance between the sites' boundaries". All values are an approximation.

Direction: The direction value is the compass direction of the site in respect to the project property and/or center point of the report.

Elevation: The elevation value is taken from the location at which the records for the site address have been plotted. All values are an approximation. Source: Google Elevation API.

Executive Summary: This portion of the report is divided into 3 sections:

'Report Summary'- Displays a chart indicating how many records fall on the project property and, within the report search radii.

'Site Report Summary'-Project Property'- This section lists all the records which fall on the project property. For more details, see the 'Detail Report' section.

'Site Report Summary-Surrounding Properties'- This section summarizes all records on adjacent properties, listing them in order of proximity from the project property. For more details, see the 'Detail Report' section.

Map Key: The map key number is assigned according to closest proximity from the project property. Map Key numbers always start at #1. The project property will always have a map key of '1' if records are available. If there is a number in brackets beside the main number, this will indicate the number of records on that specific property. If there is no number in brackets, there is only one record for that property.

The symbol and colour used indicates 'elevation': the red inverted triangle will dictate 'ERIS Sites with Lower Elevation', the yellow triangle will dictate 'ERIS Sites with Higher Elevation' and the orange square will dictate 'ERIS Sites with Same Elevation.'

Unplottables: These are records that could not be mapped due to various reasons, including limited geographic information. These records may or may not be in your study area, and were included as reference.

**Information provided is current up to Oct 2012.*

Site ID 69

Section 1: Notations

Notation Type: REVIEW REQUESTED (REFERRAL)

Notation Class: ADMINISTRATIVE

Registered: 1990-FEB-20 **Updated**

Ministry Contact WIENS, JOHN H (MELP)

Notation Participants:

CITY OF VANCOUVER, PERMITS & LIC. DEPT. (VANCOUVER)

Roles:

REQUESTED BY

Note:

Required Action:

Notation Type: CASE MANAGEMENT ITEM

Notation Class: ADMINISTRATIVE

Registered: 1990-FEB-20 **Updated**

Ministry Contact WIENS, JOHN H (MELP)

Notation Participants:

STROSHIN, ALEX

WIENS, JOHN H (MELP)

Roles:

RECEIVED BY

ISSUED BY

Note: LETTER RE: EXTENSIONS TO BUILDING, SW CORNER, BOUNDARY RD. & 1ST AVE. VANCOUVER, B.C. - NO INDICATIONS OF ODOUR OR SOIL/GROUNDWATER CONTAMINATION

Required Action:

Notation Type: CONCENTRATION CRITERIA APPROACH USED

Notation Class: ADMINISTRATIVE

Registered: 1990-FEB-20 **Updated** 1990-FEB-20

Ministry Contact WIENS, JOHN H (MELP)

Note: SITE MEETS CONCENTRATION CRITERIA

Required Action:

Notation Type: SITE INVESTIGATION REPORT SUBMITTED

Notation Class: ADMINISTRATIVE

Registered: 1990-FEB-06 **Updated**

Ministry Contact WIENS, JOHN H (MELP)

Notation Participants:

SRK-ROBINSON INC (VANCOUVER)

WITTNEBEN, UDO

STROSHIN, ALEX

Roles:

SUBMITTED BY

REVIEWED BY

REQUESTED BY

Note:

Required Action:

Section 2: Site Participants

Participant: CITY OF VANCOUVER, PERMITS & LIC. DEPT. (VANCOUVER)

Role (s): MUNICIPAL/REGIONAL CONTACT

Start Date: 1990-FEB-20 **End Date:**

Participant: LILYBLAD PETROLEUM INC

Role (s): TRANSPORTER/SUPPLIER/PRODUCER

Start Date: 1986-SEP-01 **End Date:** 1988-JAN-01

Participant: MCLENEHAN, ROBERT E (MELP)

Role (s): MAIN MINISTRY CONTACT

Start Date: 1994-JUL-06 **End Date:** 1999-DEC-24

Participant: SAFETY-KLEEN CANADA INC. (CHAMEDY-LAVAL)

Role (s): TRANSPORTER/SUPPLIER/PRODUCER

Start Date: 1988-JAN-01 **End Date:**

Participant: SRK-ROBINSON INC (VANCOUVER)

Role (s): ENVIRONMENTAL CONSULTANT/CONTRACTOR

Start Date: 1989-AUG-25 **End Date:**

Participant: STROSHIN, ALEX

Role (s): PROPERTY OWNER

Start Date: 1989-AUG-01 **End Date:**

Participant: TEKLA ENTERPRISES INC. (WEST VANCOUVER)

Role (s): PROPERTY OWNER

Start Date: 1989-AUG-01 **End Date:**

Participant: UNIFIRST CANADA LTD (MISSISSAUGA)

Role (s): OPERATOR

Start Date: 1972-JAN-01 **End Date:**

Participant: URBAN DESIGN GROUP (NORTH VANCOUVER)

Role (s): DEVELOPER/ASSOCIATED COMPANY

Start Date: 1989-AUG-25 **End Date:**

Participant: WARD, JOHN E H

Role (s): MAIN MINISTRY CONTACT

Start Date: 1994-JUL-06 **End Date:**

Participant: WESTERN BRITISH EQUITIES LTD. (WEST VANCOUVER)

Role (s): PROPERTY OWNER

Start Date: 1989-AUG-01 **End Date:**

Participant: WIENS, JOHN H (MELP)

Role (s): MAIN MINISTRY CONTACT

Start Date: 1990-FEB-06 **End Date:** 1994-JUL-05

Participant: WITTNEBEN, UDO

Role (s): MAIN MINISTRY CONTACT

Start Date: 1990-FEB-06 **End Date:** 1997-MAR-31

Section 3: Documents

Title: SOIL INVESTIGATION FOR PROPOSED BUILDING EXTENSIONS, FIRST AVENUE AND BOUNDARY, VANCOUVER BC

Document Date: 1989-AUG-25 **Submission Date:** 1990-FEB-06

Participants

SRK-ROBINSON INC (VANCOUVER)

AUTHOR

URBAN DESIGN GROUP (NORTH VANCOUVER)

COMMISSIONER

Notes:

Section 4: Associated Sites

Section 5: Suspected Land Use

Description: GENERAL USE AND ACTIVITY

Notes: UNIFORM SUPPLY AND DRY CLEAN FACILITY

Section 6: Parcel Descriptions

Date added 1995-APR-25

Crown Land Pin:

Crown Land File#:

LTO PID# 013682351

Legal Desc: LOT 1 BLOCK 112 SECTION 28 TOWN OF HASTINGS SUBURBAN LANDS PLAN 11195

Section 7: Current Site Profile Information

Section 1: Notations

Notation Type: CERTIFICATE OF COMPLIANCE ISSUED USING RISK BASED STANDARDS

Notation Class: ENVIRONMENTAL MANAGEMENT ACT: GENERAL

Registered: 2008-JAN-08 **Updated** 2008-JAN-08

Ministry Contact LOCKHART, DAVE

Notation Participants:

TERASEN GAS

WALTON, DOUG G

MILLER, TRISH

Roles:

RECEIVED BY

ISSUED BY

APPROVED PROFESSIONAL

Note: ISSUED ON THE RECOMMENDATION OF AN APPROVED PROFESSIONAL (TRISH MILLER) UNDER PROTOCOL 6 OF THE CONTAMINATED SITES REGULATION THIS NOTICE WAS GIVEN FOR PID: 012-035-173

Required Action:

Notation Type: SITE PROFILE - FURTHER INVESTIGATION REQUIRED BY THE MINISTRY

Notation Class: WASTE MANAGEMENT ACT: CONTAMINATED SITES NOTATIONS

Registered: 2004-MAY-20 **Updated**

Ministry Contact DUNDAS, KERRI (SURREY) L

Note: SITE TO BE SUBDIVIDED AND PORTION TO BE SOLD AND HAVE A NEW LANDUSE (COMMERCIAL). THEREFORE, DRAFT GUIDANCE DOCUMENT #4 PROCESS NO LONGER APPLIES TO THE SITE. DETAILED SITE INVESTIGATION REQUIRED. LETTER DATED NOVEMBER 1, 2007: RELEASE OF SUBDIVISION APPLICATION GRANTED BECAUSE IN THE OPINION OF THE DIRECTOR THE RELEASE WOULD NOT PRESENT SIGNIFICANT THREAT OR RISK.

Required Action: CERTIFICATE OF COMPLIANCE REQUIRED FOR SUBDIVIDED PORTION ONLY.

Notation Type: SITE PROFILE REVIEWED - FURTHER INVESTIGATION REQUIRED BY THE MINISTRY

Notation Class: ENVIRONMENTAL MANAGEMENT ACT: GENERAL

Registered: 2004-MAY-20 **Updated**

Ministry Contact DUNDAS, KERRI (SURREY) L

Note: SITE TO BE SUBDIVIDED AND PORTION TO BE SOLD AND HAVE A NEW LANDUSE (COMMERCIAL). THEREFORE, DRAFT GUIDANCE DOCUMENT #4 PROCESS NO LONGER APPLIES TO THE SITE. DETAILED SITE INVESTIGATION REQUIRED. LETTER DATED NOVEMBER 1, 2007: RELEASE OF SUBDIVISION APPLICATION GRANTED BECAUSE IN THE OPINION OF THE DIRECTOR THE RELEASE WOULD NOT PRESENT SIGNIFICANT THREAT OR RISK.

Required Action: CERTIFICATE OF COMPLIANCE REQUIRED FOR SUBDIVIDED PORTION ONLY.

Notation Type: CASE MANAGEMENT ITEM

Notation Class: ADMINISTRATIVE

Registered: 1999-OCT-05 **Updated** 1999-OCT-05

Ministry Contact HACKINEN, COLEEN (SURREY)

Notation Participants:

HACKINEN, COLEEN (SURREY)

Roles:

RECEIVED BY

Note: REPORT PREPARED BY GEOVIRO, DATED SEPTEMBER 1999 AND ENTITLED 'ENVIRONMENTAL ASSESSMENT OF FILL MATERIAL' SUBMITTED; CONCLUDES THAT FILL IN SUSPECT AREA AT SITE 5013, WHICH INCLUDES SOIL FROM SITE 102 WHICH WAS SENT IN ERROR WITHOUT SOIL RELOCATION AGREEMENT, MEETS RESIDENTIAL STANDARDS FOR LEPH, HEPH, PAH, PCB AND METALS. REPORT LOCATED IN SITE 5013 SURREY OFFICE FILE.

Required Action:

Notation Type: CASE MANAGEMENT ITEM

Notation Class: ADMINISTRATIVE

Registered: 1999-MAY-26 **Updated** 1999-MAY-26

Ministry Contact HACKINEN, COLEEN (SURREY)

Notation Participants:

DOMINION CONSTRUCTION AND DEVELOPMENT INC
(VANCOUVER)

CANADIAN NATIONAL RAILWAY CO. (EDMONTON AB)

MCCAMMON, ALAN (SURREY) W

Roles:

RECEIVED BY

RECEIVED BY

ISSUED BY

Note: SOIL UNDER CONTROL OF DOMINION CONSTRUCTION & DEVELOPMENT INC. MOVED IN ERROR FROM SITE 102 TO SITE 5013 WITHOUT SOIL RELOCATION AGREEMENT. SUBSEQUENT MIXING OF CONTAMINATED SOIL REDUCED HEPH CONCENTRATIONS BELOW CONTAMINATED SITES REGULATION RESIDENTIAL LAND USE STANDARDS. NO REMEDIAL ACTION REQUIRED SUBJECT TO SPECIFIED PRECAUTIONS AT RECEIVING SITE (SITE 5013).

Required Action:

Notation Type: NOTICE OF INDEPENDENT REMEDIATION INITIATION SUBMITTED (WMA 28(2))

Notation Class: WASTE MANAGEMENT ACT: CONTAMINATED SITES NOTATIONS

Registered: 1999-MAR-15 **Updated** 1999-MAR-15

Ministry Contact WAKELIN, DARRELL W

Notation Participants:

MORROW ENVIRONMENTAL CONSULTANTS INC (BURNABY
(COMMERCE COURT))

Roles:

SUBMITTED BY

Note:

Required Action:

Notation Type: SITE PROFILE RECEIVED

Notation Class: WASTE MANAGEMENT ACT: CONTAMINATED SITES NOTATIONS

Registered: 1999-JAN-20 **Updated**

Ministry Contact MCCAMMON, ALAN (SURREY) W

Notation Participants:

BC GAS UTILITY LTD (BURNABY)

BC GAS UTILITY LTD (BURNABY)

BC GAS UTILITY LTD (BURNABY)

BC GAS UTILITY LTD (BURNABY)

Roles:

SITE PROFILE SUBMITTED BY

SITE PROFILE SUBMITTED BY

SITE PROFILE SUBMITTED BY

SITE PROFILE SUBMITTED BY

Note:

Required Action:

Notation Type: SITE PROFILE RECEIVED

Notation Class: ENVIRONMENTAL MANAGEMENT ACT: GENERAL

Registered: 1999-JAN-20 **Updated**

Ministry Contact MCCAMMON, ALAN (SURREY) W

Notation Participants:

BC GAS UTILITY LTD (BURNABY)

BC GAS UTILITY LTD (BURNABY)

BC GAS UTILITY LTD (BURNABY)

BC GAS UTILITY LTD (BURNABY)

Roles:

SITE PROFILE SUBMITTED BY

SITE PROFILE SUBMITTED BY

SITE PROFILE SUBMITTED BY

SITE PROFILE SUBMITTED BY

Note:

Required Action:

Notation Type: SITE PROFILE - NO FURTHER INVESTIGATION REQUIRED BY THE MINISTRY

Notation Class: WASTE MANAGEMENT ACT: CONTAMINATED SITES NOTATIONS

Registered: 1999-FEB-18 **Updated**

Ministry Contact MCCAMMON, ALAN (SURREY) W

Note: BC GAS INTEND ON CONDUCTING INDEPENDENT REMEDIATION IN ACCORDANCE WITH CLAUSE 3.2 OF THE DRAFT GUIDANCE DOCUMENT #4.

Required Action:

Notation Type: SITE PROFILE REVIEWED - NO FURTHER INVESTIGATION REQUIRED BY THE MINISTRY

Notation Class: ENVIRONMENTAL MANAGEMENT ACT: GENERAL

Registered: 1999-FEB-18 **Updated**

Ministry Contact MCCAMMON, ALAN (SURREY) W

Note: BC GAS INTEND ON CONDUCTING INDEPENDENT REMEDIATION IN ACCORDANCE WITH CLAUSE 3.2 OF THE DRAFT GUIDANCE DOCUMENT #4.

Required Action:

Notation Type: SITE INVESTIGATION REQUESTED

Notation Class: ADMINISTRATIVE

Registered: 1999-FEB-18 **Updated** 1999-FEB-18

Ministry Contact MCCAMMON, ALAN (SURREY) W

Note: PREPARE AND SUBMIT A PRELIMINARY SITE INVESTIGATION REPORT. INTEND ON CONDUCTING INDEPENDENT REMEDIATION IN ACCORDANCE WITH CLAUSE 3.2 OF DRAFT GUIDANCE #4 IF CONTAMINATION IS FOUND.

Required Action: SCHEDULE TO MEET THE ABOVE SHALL BE SUBMITTED BY 5 MARCH 1999

Notation Type: CONCENTRATION CRITERIA APPROACH USED

Notation Class: ADMINISTRATIVE

Registered: 1995-MAY-10 **Updated** 1995-MAY-10

Ministry Contact SHUTTER, SIMON (SURREY)

Note:

Required Action:

Notation Type: LETTER OF COMFORT ISSUED

Notation Class: ADMINISTRATIVE

Registered: 1995-MAY-10 **Updated** 1995-MAY-10

Ministry Contact SHUTTER, SIMON (SURREY)

Notation Participants:

BC GAS INC (VANCOUVER)

Roles:

REQUESTED BY

Note:

Required Action:

Notation Type: REMEDIATED TO COMMERCIAL/INDUSTRIAL LEVELS (DRAFT CMCS 21/11/89)

Notation Class: ADMINISTRATIVE

Registered: 1995-MAY-10 **Updated** 1995-MAY-10

Ministry Contact SHUTTER, SIMON (SURREY)

Note:

Required Action:

Notation Type: REMEDIATION COMPLETION REPORT SUBMITTED

Notation Class: ADMINISTRATIVE

Registered: 1994-JAN-26 **Updated** 1994-JAN-26

Ministry Contact POPE, DOUGLAS

Notation Participants:

MORROW ENVIRONMENTAL CONSULTANTS INC (BURNABY
(COMMERCE COURT))

Roles:

SUBMITTED BY

Note:

Required Action:

Notation Type: MONITORING REPORT SUBMITTED

Notation Class: ADMINISTRATIVE

Registered: 1993-SEP-01 **Updated** 1993-SEP-01

Ministry Contact HACKINEN, COLEEN (SURREY)

Notation Participants:

MORROW ENVIRONMENTAL CONSULTANTS INC (BURNABY
(COMMERCE COURT))

BC GAS INC (VANCOUVER)

Roles:

SUBMITTED BY

RECEIVED BY

Note:

Required Action:

Notation Type: WASTE MANAGEMENT APPROVAL ISSUED

Notation Class: LEGAL REQUIREMENT

Registered: 1992-SEP-26 **Updated** 1993-DEC-26

Ministry Contact OUELLET, LOUISE (MINISTRY)

Notation Participants:

BC GAS INC (VANCOUVER)

Roles:

REQUESTED BY

Note: AS11593

Required Action:

Notation Type: MONITORING REPORT SUBMITTED

Notation Class: ADMINISTRATIVE

Registered: 1992-FEB-28 **Updated** 1992-FEB-28

Ministry Contact HUBBARD, LANNY T

Notation Participants:

MORROW ENVIRONMENTAL CONSULTANTS INC (BURNABY
(COMMERCE COURT))

BC GAS INC (VANCOUVER)

BC HYDRO (VANCOUVER (REAL ESTATE AND PROJECTS))

Roles:

SUBMITTED BY

RECEIVED BY

RECEIVED BY

Note:

Required Action:

Notation Type: OTHER WASTE SYSTEM NUMBERS

Notation Class: ADMINISTRATIVE

Registered: 1991-MAY-23 **Updated** 1992-MAY-23

Ministry Contact HUBBARD, LANNY T

Notation Participants:

BC GAS INC (VANCOUVER)

GREATER VANCOUVER REGIONAL DISTRICT (BURNABY)

Roles:

REQUESTED BY

RECEIVED BY

Note: LS00288 THREE MONTH EXTENSION OF APPROVAL TO 91-08-23

Required Action:

Notation Type: DETERMINED HISTORICAL SPECIAL WASTE CONTAMINATED SITE

Notation Class: LEGAL REQUIREMENT

Registered: 1991-MAY-23 **Updated** 1991-MAY-23

Ministry Contact HUBBARD, LANNY T

Note:

Required Action:

Notation Type: MONITORING REPORT SUBMITTED

Notation Class: ADMINISTRATIVE

Registered: 1990-DEC-10 **Updated** 1990-DEC-10

Ministry Contact HUBBARD, LANNY T

Notation Participants:

MORROW ENVIRONMENTAL CONSULTANTS INC (BURNABY
(COMMERCE COURT))

BC GAS INC (VANCOUVER)

Roles:

SUBMITTED BY

RECEIVED BY

Note:

Required Action:

Notation Type: REMEDIATION PLAN REPORT SUBMITTED

Notation Class: ADMINISTRATIVE

Registered: 1989-DEC-19 **Updated** 1989-DEC-19

Ministry Contact OUELLET, LOUISE (MINISTRY)

Notation Participants:

MORROW ENVIRONMENTAL CONSULTANTS INC (BURNABY
(COMMERCE COURT))
BC GAS INC (VANCOUVER)

Roles:

SUBMITTED BY

REQUESTED BY

Note:

Required Action:

Notation Type: SITE INVESTIGATION REPORT SUBMITTED

Notation Class: ADMINISTRATIVE

Registered: 1989-DEC-19 **Updated** 1989-DEC-19

Ministry Contact OUELLET, LOUISE (MINISTRY)

Notation Participants:

MORROW ENVIRONMENTAL CONSULTANTS INC (BURNABY
(COMMERCE COURT))
BC GAS INC (VANCOUVER)

Roles:

SUBMITTED BY

REQUESTED BY

Note:

Required Action:

Notation Type: CONCENTRATION CRITERIA APPROACH USED

Notation Class: ADMINISTRATIVE

Registered: 1989-DEC-19 **Updated** 1989-DEC-19

Ministry Contact OUELLET, LOUISE (MINISTRY)

Note:

Required Action:

Notation Type: SITE INVESTIGATION REPORT SUBMITTED

Notation Class: ADMINISTRATIVE

Registered: 1989-AUG-14 **Updated** 1989-AUG-14

Ministry Contact OUELLET, LOUISE (MINISTRY)

Notation Participants:

MORROW ENVIRONMENTAL CONSULTANTS INC (BURNABY
(COMMERCE COURT))

Roles:

SUBMITTED BY

Note:

Required Action:

Section 2: Site Participants

Participant: ANALYTICAL SERVICE LABORATORIES LTD (VANCOUVER)

Role (s): ANALYTICAL LAB

Start Date: 1989-JUN-29

End Date:

Participant: BC GAS INC (VANCOUVER)

Role (s): PROPERTY OWNER

Start Date: 1989-JUN-27

End Date:

Participant: BC GAS UTILITY LTD (BURNABY)

Role (s): SITE PROFILE COMPLETOR

Role (s): PROPERTY OWNER

Role (s): SITE PROFILE CONTACT

Start Date: 1999-JAN-20

End Date:

Participant: BC HYDRO (VANCOUVER (REAL ESTATE AND PROJECTS))

Role (s): FORMER PROPERTY OWNER

Start Date: 1992-FEB-28

End Date:

Participant: BURNS DEVELOPMENT LTD. (DELTA)

Role (s): FILL RECIPIENT

Start Date: 1993-OCT-19

End Date:

Participant: CANADIAN NATIONAL RAILWAY CO. (EDMONTON AB)

Role (s): POTENTIALLY AFFECTED PARTY

Start Date: 1999-MAY-26

End Date:

Participant: CANTEST LIMITED (VANCOUVER)

Role (s): ANALYTICAL LAB

Start Date: 1991-FEB-25

End Date:

Participant: CITY OF BURNABY (BURNABY)

Role (s): MUNICIPAL/REGIONAL CONTACT

Start Date: 1989-DEC-19

End Date:

Participant: DOMINION CONSTRUCTION AND DEVELOPMENT INC (VANCOUVER)

Role (s): DEVELOPER/ASSOCIATED COMPANY

Start Date: 1999-MAY-26

End Date:

Participant: DUNDAS, KERRI (SURREY) L

Role (s): ALTERNATE MINISTRY CONTACT

Start Date: 2004-MAY-20

End Date:

Participant: ENVIRONMENT CANADA, CONSERVATION PROTECTION (NORTH VANCOUVER)

Role (s): ENVIRONMENT CANADA CONTACT

Start Date: 1992-SEP-26

End Date:

Participant: GOLDER ASSOCIATES LTD.
Role (s): ENVIRONMENTAL CONSULTANT/CONTRACTOR
Start Date: 2007-DEC-04 **End Date:**

Participant: GREATER VANCOUVER REGIONAL DISTRICT (BURNABY)
Role (s): MUNICIPAL/REGIONAL CONTACT
Start Date: 1990-JAN-25 **End Date:**

Participant: HACKINEN, COLEEN (SURREY)
Role (s): MAIN MINISTRY CONTACT
Start Date: 1992-FEB-20 **End Date:**

Participant: HUBBARD, LANNY T
Role (s): MAIN MINISTRY CONTACT
Start Date: 1989-DEC-05 **End Date:** 1997-JAN-06

Participant: LOCKHART, DAVE
Role (s): ALTERNATE MINISTRY CONTACT
Start Date: 2008-JAN-08 **End Date:**

Participant: MCCAMMON, ALAN (SURREY) W
Role (s): ALTERNATE MINISTRY CONTACT
Start Date: 1999-JAN-20 **End Date:**

Participant: MCLENEHAN, ROBERT E (MELP)
Role (s): MAIN MINISTRY CONTACT
Start Date: 1997-JAN-06 **End Date:** 1999-JAN-20

Participant: MILLER, TRISH
Role (s): ENVIRONMENTAL CONSULTANT/CONTRACTOR
Start Date: 2008-JAN-08 **End Date:**

Participant: MORROW ENVIRONMENTAL CONSULTANTS INC (BURNABY (COMMERCE COURT))
Role (s): ENVIRONMENTAL CONSULTANT/CONTRACTOR
Start Date: 1989-JUN-27 **End Date:**

Participant: OUELLET, LOUISE (MINISTRY)
Role (s): ALTERNATE MINISTRY CONTACT
Start Date: 1989-AUG-14 **End Date:** 1993-SEP-30

Participant: PATRICK, GUY
Role (s): ENVIRONMENTAL CONSULTANT/CONTRACTOR
Start Date: 2008-JAN-08 **End Date:**

Participant: POPE, DOUGLAS
Role (s): ALTERNATE MINISTRY CONTACT
Start Date: 1994-JAN-26 **End Date:** 2002-MAY-21

Participant: POWERTECH LABS INC. (SURREY, B.C.)

Role (s): ANALYTICAL LAB

Start Date: 1990-DEC-07

End Date:

Participant: SHUTTER, SIMON (SURREY)

Role (s): ALTERNATE MINISTRY CONTACT

Start Date: 1995-MAY-10

End Date: 2006-OCT-01

Participant: TERASEN GAS

Role (s): PROPERTY OWNER

Start Date: 2008-JAN-08

End Date:

Participant: WAKELIN, DARRELL W

Role (s): ALTERNATE MINISTRY CONTACT

Start Date: 1999-MAR-15

End Date: 2002-NOV-29

Participant: WALTON, DOUG G

Role (s): ALTERNATE MINISTRY CONTACT

Start Date: 2008-JAN-08

End Date:

Section 3: Documents

Title: Stage 1 Preliminary Site Investigation, Detailed Site Investigation, Confirmation of Remediation and Risk Assessment, Terasen Gas Inc. 3777 Lougheed H

Document Date: 2007-DEC-05

Submission Date: 2007-DEC-05

Participants

GOLDER ASSOCIATES LTD.

AUTHOR

Notes:

Title: SUMMARY OF SITE CONDITION

Document Date: 2007-DEC-04

Submission Date: 2007-DEC-04

Participants

GOLDER ASSOCIATES LTD.

AUTHOR

Notes:

Title: ENVIRONMENTAL REMEDIATION REPORT - HYDROCARBON CONTAMINATED SOILS FROM VEHICLE FUELING FACILITY

Document Date: 1993-DEC-14

Submission Date: 1994-JAN-26

Participants

BC GAS INC (VANCOUVER)

COMMISSIONER

MORROW ENVIRONMENTAL CONSULTANTS INC (BURNABY
(COMMERCE COURT))

AUTHOR

POPE, DOUGLAS

REVIEWER

Notes:

Title: PERMISSION TO DISPOSE OF TREATED SOIL FROM THE LOCHBURN GAS DISTRIBUTION CENTRE

Document Date: 1993-AUG-30

Submission Date: 1993-SEP-01

Participants

BC GAS INC (VANCOUVER)

COMMISSIONER

HACKINEN, COLEEN (SURREY)

REVIEWER

MORROW ENVIRONMENTAL CONSULTANTS INC (BURNABY
(COMMERCE COURT))

AUTHOR

Notes: DOCUMENT NOT IN
FILE

Title: LOCHBURN GAS DISTRIBUTION CENTRE, PROGRESS REPORT AND GROUND WATER MONITORING REVIEW

Document Date: 1992-JAN-27

Submission Date: 1992-FEB-28

Participants

BC GAS INC (VANCOUVER)

COMMISSIONER

BC HYDRO (VANCOUVER (REAL ESTATE AND PROJECTS))

RECIPIENT

HUBBARD, LANNY T

REVIEWER

MORROW ENVIRONMENTAL CONSULTANTS INC (BURNABY
(COMMERCE COURT))

AUTHOR

Notes:

Title: PROGRESS REPORT AND CONFIRMATORY CONTAMINATION ASSESSMENT (90-09-13 TO 91-03-13)

Document Date: 1991-APR-16

Submission Date: 1991-JUN-05

Participants

BC GAS INC (VANCOUVER)

COMMISSIONER

HUBBARD, LANNY T

REVIEWER

MORROW ENVIRONMENTAL CONSULTANTS INC (BURNABY
(COMMERCE COURT))

AUTHOR

Notes:

Title: LOCHBURN GAS DISTRIBUTION CENTER, INSPECTION OF SOIL TREATMENT OPERATIONS - HISTORICAL SPECIAL WASTE SITE

Document Date: 1990-DEC-04

Submission Date: 1990-DEC-10

Participants

BC GAS INC (VANCOUVER)

COMMISSIONER

HUBBARD, LANNY T

REVIEWER

MORROW ENVIRONMENTAL CONSULTANTS INC (BURNABY
(COMMERCE COURT))

AUTHOR

Notes:

Title: LOCHBURN GAS DISTRIBUTION CENTRE, APPLICATION FOR APPROVAL TO STORE AND TREAT HYDROCARBON CONTAMINATED SOIL FROM BOTH A SPILL & AN HISTORICAL

Document Date: 1989-DEC-19

Submission Date: 1989-DEC-19

Participants

BC GAS INC (VANCOUVER)	COMMISSIONER
BC HYDRO (VANCOUVER (REAL ESTATE AND PROJECTS))	RECIPIENT
CITY OF BURNABY (BURNABY)	RECIPIENT
MORROW ENVIRONMENTAL CONSULTANTS INC (BURNABY (COMMERCE COURT))	AUTHOR
OUELLET, LOUISE (MINISTRY)	REVIEWER

Notes:

Title: SUBSURFACE CONTAMINATION ASSESSMENT - PRELIMINARY RESULTS

Document Date: 1989-JUL-28

Submission Date: 1989-AUG-14

Participants

BC GAS INC (VANCOUVER)	COMMISSIONER
MORROW ENVIRONMENTAL CONSULTANTS INC (BURNABY (COMMERCE COURT))	AUTHOR
OUELLET, LOUISE (MINISTRY)	REVIEWER

Notes:

Section 4: Associated Sites

Site Id: 5013

Date: 1999-MAY-26

Notes: SOIL FROM BC GAS LOCHBURN FACILITY RELOCATED FROM SITE 102 TO SITE 5013 WITHOUT SOIL RELOCATION AGREEMENT

Section 5: Suspected Land Use

Description: RAIL CAR/LOCOMOTIVE MAINTENANCE/CLEAN/SALVAGE INCL RAILYARDS

Notes: INSERTED FOR SITE PROFILE DATED 1999-01-20(described on Site Profile dated 99-01-20)

Description: APPLIANCE/EQUIP OR ENGINE REPAIR/RECONDITION/CLEANING/SALVAG

Notes: INSERTED FOR SITE PROFILE DATED 1999-01-20(described on Site Profile dated 99-01-20)

Description: WELDING OR MACHINE SHOPS (REPAIR OR FABRICATION)

Notes: INSERTED FOR SITE PROFILE DATED 1999-01-20(described on Site Profile dated 99-01-20)

Description: ELECTRICAL TRANSMISSION OR DISTRIBUTION SUBSTATIONS

Notes: INSERTED FOR SITE PROFILE DATED 1999-01-20(described on Site Profile dated 99-01-20)

Description: PETRO. PROD., /PRODUCE WATER STRG ABVEGRND/UNDERGRND TANK

Notes:

Section 6: Parcel Descriptions

Date added 2007-DEC-22

Crown Land Pin:

Crown Land File#:

LTO PID# 027335445

Legal Desc: LOT B DISTRICT LOTS 117 AND 118 GROUP 1 NEW WESTMINSTER DISTRICT PLAN BCP33954

Date added 2007-DEC-22

Crown Land Pin:

Crown Land File#:

LTO PID# 027335437

Legal Desc: LOT A DISTRICT LOT 118 GROUP 1 NEW WESTMINSTER DISTRICT PLAN BCP33954

Date added 1996-JUN-27

Crown Land Pin:

Crown Land File#:

LTO PID# 012035173

Legal Desc: PARCEL 'ONE', EXCEPT PART IN PLAN LMP10017, DISTRICT LOTS 117 AND 118 GROUP 1 NEW WESTMINSTER DISTRICT REFERENCE PLAN 79213

Section 7: Current Site Profile Information

Site Profile Completion Date: 1999-JAN-20

Local Authority Received: 1999-JAN-20

Site Registrar Received:

Decision Date: 1999-FEB-18

Decision: INVESTIGATION NOT REQUIRED

Entry Date:

Additional Comments: PRELIMINARY SITE INVESTIGATION HAS BEEN COMPLETED AT THE SITE

Commercial and Industrial Purposes or Activities on Site:

Reference	Description
------------------	--------------------

B4	ELECTRICAL TRANSMISSION OR DISTRIBUTION SUBSTATIONS
----	---

C6	WELDING OR MACHINE SHOPS (REPAIR OR FABRICATION)
----	--

E1	APPLIANCE/EQUIP OR ENGINE REPAIR/RECONDITION/CLEANING/SALVAG
----	--

F7	PETRO. PROD., /PRODUCE WATER STRG ABOVEGRND/UNDERGRND TANK
----	--

G6	RAIL CAR/LOCOMOTIVE MAINTENANCE/CLEAN/SALVAGE INCL RAILYARDS
----	--

AREAS OF POTENTIAL CONCERN

Petroleum, solvent or other polluting substance spills to the environment greater than 100 litres?	YES
--	-----

AREAS OF POTENTIAL CONCERN

Residue left after removal of piled materials such as chemicals, coal, ore, smelter slag, air quality control system baghouse dust?	NO
---	----

AREAS OF POTENTIAL CONCERN

Discarded barrels, drums or tanks?	NO
------------------------------------	----

FILL MATERIALS

Fill dirt, soil, gravel, sand or like materials from a contaminated site or from a source used for any of the activities listed under Schedule 2?	NO
---	----

FILL MATERIALS Discarded or waste granular materials such as sand blasting grit, asphalt paving or roofing material, spent foundry casting sands, mine ore, waste rock or float?	NO
FILL MATERIALS Dredged sediments, or sediments and debris materials originating from locations adjacent to foreshore industrial activities, or municipal sanitary or stormwater discharges?	NO
WASTE DISPOSAL Materials such as household garbage, mixed municipal refuse, or demolition debris?	NO
WASTE DISPOSAL Waste or byproducts such as tank bottoms, residues, sludge, or flocculation precipitates from industrial processes or wastewater treatment?	NO
WASTE DISPOSAL Waste products from smelting or mining activities, such as smelter slag, mine tailings, or cull materials from coal processing?	NO
WASTE DISPOSAL Waste products from natural gas and oil well drilling activities, such as drilling fluids and muds?	NO
WASTE DISPOSAL Waste products from photographic developing or finishing laboratories; asphalt tar manufacturing; boilers, incinerators or other thermal facilities (eg. ash); appliance, small equipment or engine repair or salvage; dry cleaning operations (eg. solvents); or automobile and truck parts cleaning or repair?	NO
TANKS OR CONTAINERS USED OR STORED Underground fuel or chemical storage tanks?	YES
TANKS OR CONTAINERS USED OR STORED Above ground fuel or chemical storage tanks?	YES
SPECIAL (HAZARDOUS) WASTES OR SUBSTANCES PCB-containing electrical transformers or capacitors either at grade, attached above ground to poles, located within buildings, or stored?	YES
SPECIAL (HAZARDOUS) WASTES OR SUBSTANCES Waste asbestos or asbestos containing materials such as pipe wrapping, blown-in insulation or panelling buried?	NO
SPECIAL (HAZARDOUS) WASTES OR SUBSTANCES Paints, solvents, mineral spirits or waste pest control products or pest control product containers stored in volumes greater than 205 litres?	NO
LEGAL OR REGULATORY ACTIONS OR CONSTRAINTS Government orders or other notifications pertaining to environmental conditions or quality of soil, water, groundwater or other environmental media?	YES
LEGAL OR REGULATORY ACTIONS OR CONSTRAINTS Liens to recover costs, restrictive covenants on land use, or other charges or encumbrances, stemming from contaminants or wastes remaining onsite or from other environmental conditions?	NO
LEGAL OR REGULATORY ACTIONS OR CONSTRAINTS Government notifications relating to past or recurring environmental violations at the site or any facility located on the site?	YES

Section 1: Notations

Notation Type: SITE INVESTIGATION REPORT SUBMITTED

Notation Class: ADMINISTRATIVE

Registered: 1991-NOV-29 **Updated** 1991-NOV-29

Ministry Contact OUELLET, LOUISE (MINISTRY)

Notation Participants:

HARDY BBT LIMITED (BURNABY)

MADISON DEVELOPMENT CORPORATION (VANCOUVER)

Roles:

SUBMITTED BY

REQUESTED BY

Note:

Required Action:

Notation Type: CONCENTRATION CRITERIA APPROACH USED

Notation Class: ADMINISTRATIVE

Registered: 1991-DEC-03 **Updated** 1991-DEC-03

Ministry Contact OUELLET, LOUISE (MINISTRY)

Note:

Required Action:

Notation Type: REMEDIATED TO COMMERCIAL/INDUSTRIAL LEVELS (DRAFT CMCS 21/11/89)

Notation Class: ADMINISTRATIVE

Registered: 1991-DEC-03 **Updated** 1991-DEC-03

Ministry Contact OUELLET, LOUISE (MINISTRY)

Note:

Required Action:

Notation Type: LETTER OF COMFORT ISSUED

Notation Class: ADMINISTRATIVE

Registered: 1991-DEC-03 **Updated** 1991-DEC-03

Ministry Contact OUELLET, LOUISE (MINISTRY)

Notation Participants:

MADISON DEVELOPMENT CORPORATION (VANCOUVER)

Roles:

REQUESTED BY

Note:

Required Action:

Section 2: Site Participants

Participant: ALL-IN-ONE AUTOMOTIVE COLLISION REPAIR LTD. (DISSOLVED)
Role (s): OPERATOR
Start Date: 1989-JAN-01 **End Date:**

Participant: ANALYTICAL SERVICE LABORATORIES LTD (VANCOUVER)
Role (s): ANALYTICAL LAB
Start Date: 1991-OCT-31 **End Date:**

Participant: CITY OF BURNABY, BURNABY HEALTH (BURNABY)
Role (s): MUNICIPAL/REGIONAL CONTACT
Start Date: 1991-DEC-03 **End Date:**

Participant: HARDY BBT LIMITED (BURNABY)
Role (s): ENVIRONMENTAL CONSULTANT/CONTRACTOR
Start Date: 1991-OCT-24 **End Date:**

Participant: MADISON DEVELOPMENT CORPORATION (VANCOUVER)
Role (s): PROPERTY OWNER
Start Date: 1991-OCT-24 **End Date:**

Participant: OUELLET, LOUISE (MINISTRY)
Role (s): MAIN MINISTRY CONTACT
Start Date: 1991-NOV-29 **End Date:** 1993-SEP-30

Participant: POPE, DOUGLAS
Role (s): MAIN MINISTRY CONTACT
Start Date: 1993-SEP-30 **End Date:** 2002-MAY-21

Section 3: Documents

Title: ENVIRONMENTAL ASSESSMENT 2060 ROSSER AVENUE, BURNABY, B.C.

Document Date: 1991-NOV-21 **Submission Date:** 1991-NOV-29

Participants

HARDY BBT LIMITED (BURNABY)	AUTHOR
MADISON DEVELOPMENT CORPORATION (VANCOUVER)	COMMISSIONER
OUELLET, LOUISE (MINISTRY)	REVIEWER

Notes: PRELIMINARY

Section 4: Associated Sites

Section 5: Suspected Land Use

Description: TRANSPORTATION INDUSTRIES, OPERATIONS AND RELATED ACTIVITIES

Notes:

Description: AUTO/TRUCK/BUS/SUBWAY/OTHER VEHICLE REPAIR/SALVAGE/WRECKING

Notes:

Section 6: Parcel Descriptions

Date added 2012-AUG-16

Crown Land Pin:

Crown Land File#:

LTO PID# 028885481

Legal Desc: LOT B BLOCK 6 DISTRICT LOT 119 GROUP 1 NEW WESTMINSTER DISTRICT PLAN BCP51027

Date added 2012-AUG-16

Crown Land Pin:

Crown Land File#:

LTO PID# 028885473

Legal Desc: LOT A BLOCK 6 DISTRICT LOT 119 GROUP 1 NEW WESTMINSTER DISTRICT PLAN BCP51027

Date added 1995-APR-25

Crown Land Pin:

Crown Land File#:

LTO PID# 003016234

Legal Desc: LOT 'A' DISTRICT LOT 119 GROUP 1 NEW WESTMINSTER DISTRICT PLAN 13663

Section 7: Current Site Profile Information

Section 1: Notations

Notation Type: REMEDIATED TO RESIDENTIAL/RECREATIONAL/AGRICULTURAL LEVELS (DRAFT CMCS 21/11/89)

Notation Class: ADMINISTRATIVE

Registered: 1992-SEP-03 **Updated** 1992-SEP-03

Ministry Contact JUNGEN, JOHN R

Note: SITE MEETS RESIDENTIAL STANDARDS (LEVEL B) MATERIAL FROM SITE ARE SUITABLE FOR PLACEMENT AT RESIDENTIAL SITES

Required Action:

Notation Type: LETTER OF COMFORT ISSUED

Notation Class: ADMINISTRATIVE

Registered: 1992-SEP-03 **Updated** 1992-SEP-03

Ministry Contact JUNGEN, JOHN R

Notation Participants:

THURBER ENVIRONMENTAL CONSULTANTS LTD (VANCOUVER)
JUNGEN, JOHN R

Roles:

RECEIVED BY
ISSUED BY

Note:

Required Action:

Notation Type: CONCENTRATION CRITERIA APPROACH USED

Notation Class: ADMINISTRATIVE

Registered: 1992-SEP-03 **Updated** 1992-SEP-03

Ministry Contact JUNGEN, JOHN R

Note: MATERIAL FROM THIS SITE SUITABLE FOR PLACEMENT AT RESIDENTIAL SITES, MEETS CONCENTRATION CRITERIA

Required Action:

Notation Type: REVIEW REQUESTED (REFERRAL)

Notation Class: ADMINISTRATIVE

Registered: 1992-AUG-26 **Updated** 1992-AUG-26

Ministry Contact WIENS, JOHN H (MELP)

Notation Participants:

CITY OF NEW WESTMINSTER, HEALTH DEPARTMENT (NEW WESTMINSTER)

Roles:

REFERRED BY

Note:

Required Action:

Notation Type: SITE INVESTIGATION REPORT SUBMITTED

Notation Class: ADMINISTRATIVE

Registered: 1992-AUG-26 **Updated** 1992-AUG-26

Ministry Contact WIENS, JOHN H (MELP)

Notation Participants:

THURBER ENVIRONMENTAL CONSULTANTS LTD (VANCOUVER)

JUNGEN, JOHN R

MATCON EXCAVATING LTD. (LANGLEY)

Roles:

SUBMITTED BY

REVIEWED BY

REQUESTED BY

Note:

Required Action:

Section 2: Site Participants

Participant: AFFORDABLE HOUSING CHARITABLE ASSOCIATION (NEW WESTMINSTER)

Role (s): PROPERTY OWNER

Start Date: 1998-OCT-13 **End Date:**

Participant: CITY OF BURNABY (BURNABY)

Role (s): PROPERTY OWNER

Start Date: 1998-OCT-13 **End Date:**

Participant: CITY OF NEW WESTMINSTER, HEALTH DEPARTMENT (NEW WESTMINSTER)

Role (s): MUNICIPAL/REGIONAL CONTACT

Start Date: 1992-AUG-25 **End Date:**

Participant: GEOPACIFIC CONSULTANTS LTD. (BURNABY, B.C.)

Role (s): ENVIRONMENTAL CONSULTANT/CONTRACTOR

Start Date: 1992-JAN-28 **End Date:**

Participant: JUNGEN, JOHN R

Role (s): MAIN MINISTRY CONTACT

Start Date: 1992-AUG-26 **End Date:** 2001-APR-12

Participant: MATCON EXCAVATING LTD. (LANGLEY)

Role (s): ENVIRONMENTAL CONSULTANT/CONTRACTOR

Start Date: 1992-AUG-14 **End Date:**

Participant: THURBER ENVIRONMENTAL CONSULTANTS LTD (VANCOUVER)

Role (s): ENVIRONMENTAL CONSULTANT/CONTRACTOR

Start Date: 1992-AUG-14 **End Date:**

Participant: WIENS, JOHN H (MELP)

Role (s): ALTERNATE MINISTRY CONTACT

Start Date: 1992-AUG-26 **End Date:** 1994-JUL-05

Section 3: Documents

Title: RIDGELAWN DRIVE AND SPRINGER AVENUE, BURNABY, B.C.

Document Date: 1992-AUG-19

Submission Date: 1992-AUG-26

Participants

MATCON EXCAVATING LTD. (LANGLEY)

COMMISSIONER

THURBER ENVIRONMENTAL CONSULTANTS LTD (VANCOUVER)

AUTHOR

WIENS, JOHN H (MELP)

REVIEWER

Notes: PRELIMINARY
CONTAMINATION
ASSESSMENT

Section 4: Associated Sites

Section 5: Suspected Land Use

Description: VACANT VIRGIN LAND

Notes:

Section 6: Parcel Descriptions

Date added 1998-OCT-13

Crown Land Pin:

Crown Land File#:

LTO PID# 006949525

Legal Desc: LOT 41 DISTRICT LOT 125 GROUP 1 NEW WESTMINSTER DISTRICT PLAN 33705

Section 7: Current Site Profile Information

Section 1: Notations

Notation Type: SITE RISK CLASSIFIED - AFFECTED SITE IS NON-HIGH RISK

Notation Class: ENVIRONMENTAL MANAGEMENT ACT: GENERAL

Registered: 2011-MAR-18 **Updated** 2011-MAR-18

Ministry Contact O'GRADY, TYLER

Notation Participants:

GOLDER ASSOCIATES LTD (BURNABY)

Roles:

SUBMITTED BY

Note:

Required Action:

Notation Type: SITE RISK CLASSIFIED - SITE IS NON-HIGH RISK

Notation Class: ENVIRONMENTAL MANAGEMENT ACT: GENERAL

Registered: 2011-MAR-18 **Updated** 2011-MAR-18

Ministry Contact O'GRADY, TYLER

Notation Participants:

GOLDER ASSOCIATES LTD (BURNABY)

Roles:

SUBMITTED BY

Note:

Required Action:

Notation Type: NOTIFICATION RECEIVED ABOUT LIKELY OR ACTUAL SUBSTANCE MIGRATION TO NEIGHBOURING SITE

Notation Class: ENVIRONMENTAL MANAGEMENT ACT: GENERAL

Registered: 2011-FEB-11 **Updated** 2011-FEB-11

Ministry Contact SAMWAYS, JENNIFER

Notation Participants:

GOLDER ASSOCIATES LTD (BURNABY)

Roles:

SUBMITTED BY

Note:

Required Action:

Notation Type: NOTIFICATION RECEIVED ABOUT LIKELY OR ACTUAL SUBSTANCE MIGRATION TO NEIGHBOURING SITE

Notation Class: ENVIRONMENTAL MANAGEMENT ACT: GENERAL

Registered: 2011-FEB-08 **Updated** 2011-FEB-08

Ministry Contact SAMWAYS, JENNIFER

Notation Participants:
GOLDER ASSOCIATES LTD (BURNABY)

Roles:
SUBMITTED BY

Note:

Required Action:

Notation Type: NOTIFICATION RECEIVED ABOUT LIKELY OR ACTUAL SUBSTANCE MIGRATION TO NEIGHBOURING SITE

Notation Class: ENVIRONMENTAL MANAGEMENT ACT: GENERAL

Registered: 2007-DEC-19 **Updated** 2007-DEC-19

Ministry Contact ROSSER, CRAIG L

Notation Participants:
GOLDER ASSOCIATES LTD (BURNABY)

Roles:
SUBMITTED BY

Note:

Required Action:

Notation Type: CASE MANAGEMENT ITEM

Notation Class: ADMINISTRATIVE

Registered: 1994-JUN-22 **Updated** 1994-JUN-22

Ministry Contact POPE, DOUGLAS

Notation Participants:
LADNER DOWNS BARRISTERS & SOLICITORS (VANCOUVER)

Roles:
REQUESTED BY

Note: FOI REQUEST

Required Action:

Notation Type: OTHER WASTE SYSTEM NUMBERS

Notation Class: ADMINISTRATIVE

Registered: 1994-JAN-04 **Updated**

Ministry Contact POPE, DOUGLAS

Notation Participants:
BC TELEPHONE COMPANY (BURNABY)
GREATER VANCOUVER REGIONAL DISTRICT (BURNABY)

Roles:
REQUESTED BY
ISSUED BY

Note: SC-1178

Required Action:

Notation Type: MONITORING REPORT SUBMITTED

Notation Class: ADMINISTRATIVE

Registered: 1993-APR-29 **Updated** 1993-MAY-04

Ministry Contact OUELLET, LOUISE (MINISTRY)

Notation Participants:

GOLDER ASSOCIATES LTD (BURNABY)

BC TELEPHONE COMPANY (BURNABY)

Roles:

SUBMITTED BY

RECEIVED BY

Note: OFF-SITE

Required Action:

Notation Type: MONITORING REPORT SUBMITTED

Notation Class: ADMINISTRATIVE

Registered: 1992-AUG-20 **Updated** 1992-AUG-20

Ministry Contact OUELLET, LOUISE (MINISTRY)

Notation Participants:

GOLDER ASSOCIATES LTD (BURNABY)

BC TELEPHONE COMPANY (BURNABY)

Roles:

SUBMITTED BY

REQUESTED BY

Note: GROUNDWATER MONITORING AND SURFACE WATER SAMPLING FROM STILL CREEK

Required Action:

Notation Type: MONITORING REPORT SUBMITTED

Notation Class: ADMINISTRATIVE

Registered: 1992-AUG-20 **Updated** 1992-AUG-20

Ministry Contact OUELLET, LOUISE (MINISTRY)

Notation Participants:

GOLDER ASSOCIATES LTD (BURNABY)

BC TELEPHONE COMPANY (BURNABY)

Roles:

SUBMITTED BY

REQUESTED BY

Note: PRELIMINARY GROUNDWATER RESULTS

Required Action:

Notation Type: CONCENTRATION CRITERIA APPROACH USED

Notation Class: ADMINISTRATIVE

Registered: 1992-AUG-20 **Updated** 1992-AUG-20

Ministry Contact OUELLET, LOUISE (MINISTRY)

Note:

Required Action:

Notation Type: SITE INVESTIGATION REPORT SUBMITTED

Notation Class: ADMINISTRATIVE

Registered: 1992-AUG-20 **Updated** 1992-AUG-20

Ministry Contact OUELLET, LOUISE (MINISTRY)

Notation Participants:

GOLDER ASSOCIATES LTD (BURNABY)

BC TELEPHONE COMPANY (BURNABY)

Roles:

SUBMITTED BY

REQUESTED BY

Note:

Required Action:

Section 2: Site Participants

Participant: ANALYTICAL SERVICE LABORATORIES LTD (VANCOUVER)

Role (s): ANALYTICAL LAB

Start Date: 1991-JUL-29 **End Date:**

Participant: BC TELEPHONE COMPANY (BURNABY)

Role (s): OPERATOR

Start Date: 1990-OCT-19 **End Date:**

Participant: BCMP REAL ESTATE CORPORATION

Role (s): PROPERTY OWNER

Start Date: 1990-OCT-19 **End Date:**

Participant: CITY OF BURNABY, BURNABY HEALTH (BURNABY)

Role (s): MUNICIPAL/REGIONAL CONTACT

Start Date: 1993-APR-21 **End Date:**

Participant: DISTRICT OF BURNABY (CENTRAL BURNABY)

Role (s): MUNICIPAL/REGIONAL CONTACT

Start Date: 1993-MAR-12 **End Date:**

Participant: GOLDER ASSOCIATES LTD (BURNABY)

Role (s): ENVIRONMENTAL CONSULTANT/CONTRACTOR

Start Date: 1990-OCT-19 **End Date:**

Participant: GREATER VANCOUVER REGIONAL DISTRICT (BURNABY)

Role (s): MUNICIPAL/REGIONAL CONTACT

Start Date: 1993-NOV-22 **End Date:**

Participant: HACKINEN, COLEEN (SURREY)

Role (s): ALTERNATE MINISTRY CONTACT

Start Date: 1992-SEP-09 **End Date:**

Participant: IONA ISLAND TREATMENT FACILITY

Role (s): FILL RECIPIENT

Start Date: 1993-APR-21

End Date:

Participant: LADNER DOWNS BARRISTERS & SOLICITORS (VANCOUVER)

Role (s): LAWYER/SOLICITOR

Start Date: 1993-NOV-15

End Date:

Participant: MICROTEL LIMITED (SUBSIDIARY OF BC TEL) (BURNABY)

Role (s): OPERATOR

Start Date: 1990-OCT-19

End Date:

Participant: OUELLET, LOUISE (MINISTRY)

Role (s): MAIN MINISTRY CONTACT

Start Date: 1992-AUG-20

End Date: 1993-SEP-30

Participant: POPE, DOUGLAS

Role (s): MAIN MINISTRY CONTACT

Start Date: 1993-SEP-30

End Date: 2002-MAY-21

Participant: PRISM SYSTEMS INC.

Role (s): OPERATOR

Start Date: 1960-JAN-01

End Date:

Participant: ROSSER, CRAIG L

Role (s): ALTERNATE MINISTRY CONTACT

Start Date: 2007-DEC-19

End Date:

Participant: SAMWAYS, JENNIFER

Role (s): ALTERNATE MINISTRY CONTACT

Start Date: 2011-FEB-08

End Date:

Participant: SEACOR ENVIRONMENTAL ENGINEERING INC (VANCOUVER (WEST 6TH AVENUE))

Role (s): ENVIRONMENTAL CONSULTANT/CONTRACTOR

Start Date: 1993-APR-29

End Date:

Section 3: Documents

Title: GROUNDWATER MONITORING RESULTS, DAIRY WORLD FOODS PROPERTY, BURNABY, B.C.

Document Date: 1993-APR-29

Submission Date: 1993-MAY-04

Participants

BC TELEPHONE COMPANY (BURNABY)

COMMISSIONER

GOLDER ASSOCIATES LTD (BURNABY)

AUTHOR

OUELLET, LOUISE (MINISTRY)

REVIEWER

Notes: DAIRYWORLD FOODS
IS ALSO KNOWN AS
AGRIFOODS

Title: RESULTS OF MONITORING WELL RE-SAMPLING AND SURFACE WATER FROM STILL CREEK, BAINBRIDGE BUSINESS PARK, 7018 LOUGHEED HIGHWAY, BURNABY, B.C.

Document Date: 1992-JUN-11

Submission Date: 1992-AUG-20

Participants

BC TELEPHONE COMPANY (BURNABY)

COMMISSIONER

GOLDER ASSOCIATES LTD (BURNABY)

AUTHOR

OUELLET, LOUISE (MINISTRY)

REVIEWER

Notes:

Title: PRELIMINARY GROUNDWATER ANALYSIS RESULTS PHASE II DRILLING PROGRAM BAINBRIDGE BUSINESS PARK, 7018 LOUGHEED HIGHWAY, BURNABY, B.C.

Document Date: 1992-MAR-30

Submission Date: 1992-AUG-20

Participants

BC TELEPHONE COMPANY (BURNABY)

COMMISSIONER

GOLDER ASSOCIATES LTD (BURNABY)

AUTHOR

OUELLET, LOUISE (MINISTRY)

REVIEWER

Notes:

Title: REPORT ON PRELIMINARY ENVIRONMENTAL SITE ASSESSMENT, BAINBRIDGE BUSINESS PARK, 7018 LOUGHEED HIGHWAY, BURNABY, B.C. (DRAFT)

Document Date: 1991-DEC-02

Submission Date: 1992-AUG-20

Participants

BC TELEPHONE COMPANY (BURNABY)

COMMISSIONER

GOLDER ASSOCIATES LTD (BURNABY)

AUTHOR

OUELLET, LOUISE (MINISTRY)

REVIEWER

Notes:

Title: RESULTS OF SOIL VAPOUR SURVEY, BAINBRIDGE BUSINESS PARK, BURNABY

Document Date: 1991-AUG-21

Submission Date: 1992-AUG-20

Participants

BC TELEPHONE COMPANY (BURNABY)

COMMISSIONER

GOLDER ASSOCIATES LTD (BURNABY)

AUTHOR

OUELLET, LOUISE (MINISTRY)

REVIEWER

Notes:

Section 4: Associated Sites

Section 5: Suspected Land Use

Description: ORGANIC CHEMICALS MANUFACTURING/STORAGE

Notes:

Description: PAINT/LACQUER/VARNISH MANU/FORMULAT/RECYCLE/WHLSLE BULK STOR

Notes:

Description: ELECTRICAL EQUIPMENT MANU/REFURBISH/WHOLESALE BULK STORAGE

Notes:

Description: PETRO. PROD., /PRODUCE WATER STRG ABVEGRND/UNDERGRND TANK

Notes:

Description: PETRO. PROD., DISPENSE FACILITY, INC. SERV STA./CARDLOT

Notes:

Section 6: Parcel Descriptions

Date added 1996-AUG-02

Crown Land Pin:

Crown Land File#:

LTO PID# 011439378

Legal Desc: PARCEL 'ONE' DISTRICT LOTS 59 AND 78 GROUP 1 NEW WESTMINSTER DISTRICT 78006 REFERENCE PLAN

Section 7: Current Site Profile Information

Section 1: Notations

Notation Type: SITE INVESTIGATION REPORT SUBMITTED

Notation Class: ADMINISTRATIVE

Registered: 1994-OCT-31 **Updated** 1994-OCT-31

Ministry Contact POPE, DOUGLAS

Notation Participants:

KEYSTONE ENVIRONMENTAL RESOURCES LTD (RICHMOND)
TOWN GROUP MANAGEMENT LTD.

Roles:

SUBMITTED BY
REQUESTED BY

Note:

Required Action:

Notation Type: CASE MANAGEMENT ITEM

Notation Class: ADMINISTRATIVE

Registered: 1994-DEC-22 **Updated** 1994-DEC-22

Ministry Contact SHUTTER, SIMON (SURREY)

Notation Participants:

TOWN GROUP MANAGEMENT LTD.

Roles:

REQUESTED BY

Note: MOE ASKS FOR FURTHER TESTING OF SOME ASPECTS OF SITE BUT APPROVES SITE FOR SUBDIVIDING

Required Action:

Notation Type: NON-PROVINCIAL APPROVALS/PERMITS ISSUED

Notation Class: ADMINISTRATIVE

Registered: 1992-MAY-21 **Updated** 1992-MAY-21

Ministry Contact POPE, DOUGLAS

Notation Participants:

WESTON BAKERIES LTD. (VANCOUVER)
CITY OF VANCOUVER, PERMITS & LIC. DEPT. (VANCOUVER)

Roles:

REQUESTED BY
ISSUED BY

Note: SC920050 NOT IN SURREY

Required Action:

Section 2: Site Participants

Participant: AGAT LABORATORIES (CALGARY, ALBERTA)

Role (s): ANALYTICAL LAB

Start Date: 1992-MAR-20 **End Date:**

Participant: ANALYTICAL SERVICE LABORATORIES LTD (VANCOUVER)

Role (s): ANALYTICAL LAB

Start Date: 1991-MAR-19 **End Date:**

Participant: CANTEST LIMITED (VANCOUVER)

Role (s): ANALYTICAL LAB

Start Date: 1994-JAN-19 **End Date:**

Participant: CITY OF VANCOUVER, PERMITS & LIC. DEPT. (VANCOUVER)

Role (s): MUNICIPAL/REGIONAL CONTACT

Start Date: 1992-MAY-21 **End Date:**

Participant: ENVIROCHEM SERVICES (NORTH VANCOUVER)

Role (s): ENVIRONMENTAL CONSULTANT/CONTRACTOR

Start Date: 1991-MAR-01 **End Date:**

Participant: ERM-ONTARIO INC. (MISSISSAUGA, ONTARIO)

Role (s): ENVIRONMENTAL CONSULTANT/CONTRACTOR

Start Date: 1993-SEP-30 **End Date:**

Participant: KEYSTONE ENVIRONMENTAL RESOURCES LTD (RICHMOND)

Role (s): ENVIRONMENTAL CONSULTANT/CONTRACTOR

Start Date: 1994-JAN-13 **End Date:**

Participant: MCCAMMON, ALAN (SURREY) W

Role (s): ALTERNATE MINISTRY CONTACT

Start Date: 1994-DEC-06 **End Date:**

Participant: OWNERS OF STRATA PLAN LMS2352

Role (s): PROPERTY OWNER

Start Date: 1995-APR-18 **End Date:**

Participant: POPE, DOUGLAS

Role (s): MAIN MINISTRY CONTACT

Start Date: 1992-MAY-21 **End Date:** 2002-MAY-21

Participant: SHUTTER, SIMON (SURREY)

Role (s): ALTERNATE MINISTRY CONTACT

Start Date: 1994-DEC-22 **End Date:** 2006-OCT-01

Participant: TOWN GROUP MANAGEMENT LTD.

Role (s): DEVELOPER/ASSOCIATED COMPANY

Start Date: 1994-JAN-13 **End Date:**

Participant: WESTON BAKERIES LTD. (VANCOUVER)

Role (s): OPERATOR

Start Date: 1977-JAN-01 **End Date:** 1993-JAN-01

Section 3: Documents

Title: REPORT OF FINDINGS ENVIRONMENTAL ASSESSMENT WESTON BAKERY 3650 LOUGHEED HIGHWAY
VANCOUVER, B.C.

Document Date: 1994-OCT-01

Submission Date: 1994-OCT-31

Participants

KEYSTONE ENVIRONMENTAL RESOURCES LTD (RICHMOND)

AUTHOR

POPE, DOUGLAS

REVIEWER

TOWN GROUP MANAGEMENT LTD.

COMMISSIONER

Notes:

Section 4: Associated Sites

Section 5: Suspected Land Use

Description: WASTE OIL, REPROCESSING, RECYCLING OR BULK STORAGE

Notes:

Description: PETRO. PROD., /PRODUCE WATER STRG ABOVEGRND/UNDERGRND TANK

Notes:

Description: AUTO/TRUCK/BUS/SUBWAY/OTHER VEHICLE REPAIR/SALVAGE/WRECKING

Notes: ALSO INCLUDES TRUCK WASHING ACTIVITIES

Section 6: Parcel Descriptions

Date added 1997-JUN-26

Crown Land Pin:

Crown Land File#:

LTO PID# 023384174

Legal Desc: STRATA LOT 7 SECTION 39 TOWN OF HASTINGS SUBURBAN LANDS GROUP 1 NEW
WESTMINSTER DISTRICT STRATA PLAN LMS2352 TOGETHER WITH AN INTEREST IN THE
COMMON PROPERTY IN PROPORTION TO THE UNIT ENTITLEMENT OF THE STRAT

Date added 1995-OCT-05

Crown Land Pin:

Crown Land File#:

LTO PID# 015736971

Legal Desc: LOT C (REFERENCE PLAN 2413), EXCEPT PART IN REFERENCE PLAN 4200 NORTH 1/2 OF SECTION 39
TOWN OF HASTINGS SUBURBAN LANDS PLAN 100

Date added 1997-JUL-03

Crown Land Pin:

Crown Land File#:

LTO PID# 023384263

Legal Desc: STRATA LOT 16 SECTION 39 TOWN OF HASTINGS SUBURBAN LANDS GROUP 1 NEW
WESTMINSTER DISTRICT STRATA PLAN LMS2352 TOGETHER WITH AN INTEREST IN THE
COMMON PROPERTY IN PROPORTION TO THE UNIT ENTITLEMENT OF THE STRAT

Date added 1997-JUN-26

Crown Land Pin:

Crown Land File#:

LTO PID# 023384255

Legal Desc: STRATA LOT 15 SECTION 39 TOWN OF HASTINGS SUBURBAN LANDS GROUP 1 NEW
WESTMINSTER DISTRICT STRATA PLAN LMS2352 TOGETHER WITH AN INTEREST IN THE
COMMON PROPERTY IN PROPORTION TO THE UNIT ENTITLEMENT OF THE STRAT

Date added 1997-JUL-03

Crown Land Pin:

Crown Land File#:

LTO PID# 023384247

Legal Desc: STRATA LOT 14 SECTION 39 TOWN OF HASTINGS SUBURBAN LANDS GROUP 1 NEW
WESTMINSTER DISTRICT STRATA PLAN LMS2352 TOGETHER WITH AN INTEREST IN THE
COMMON PROPERTY IN PROPORTION TO THE UNIT ENTITLEMENT OF THE STRAT

Date added 1997-JUN-26

Crown Land Pin:

Crown Land File#:

LTO PID# 023384239

Legal Desc: STRATA LOT 13 SECTION 39 TOWN OF HASTINGS SUBURBAN LANDS GROUP 1 NEW
WESTMINSTER DISTRICT STRATA PLAN LMS2352 TOGETHER WITH AN INTEREST IN THE
COMMON PROPERTY IN PROPORTION TO THE UNIT ENTITLEMENT OF THE STRAT

Date added 1997-JUN-26

Crown Land Pin:

Crown Land File#:

LTO PID# 023384221

Legal Desc: STRATA LOT 12 SECTION 39 TOWN OF HASTINGS SUBURBAN LANDS GROUP 1 NEW
WESTMINSTER DISTRICT STRATA PLAN LMS2352 TOGETHER WITH AN INTEREST IN THE
COMMON PROPERTY IN PROPORTION TO THE UNIT ENTITLEMENT OF THE STRAT

Date added 1997-JUN-26

Crown Land Pin:

Crown Land File#:

LTO PID# 023384212

Legal Desc: STRATA LOT 11 SECTION 39 TOWN OF HASTINGS SUBURBAN LANDS GROUP 1 NEW
WESTMINSTER DISTRICT STRATA PLAN LMS2352 TOGETHER WITH AN INTEREST IN THE
COMMON PROPERTY IN PROPORTION TO THE UNIT ENTITLEMENT OF THE STRAT

Date added 1997-JUN-26

Crown Land Pin:

Crown Land File#:

LTO PID# 023384204

Legal Desc: STRATA LOT 10 SECTION 39 TOWN OF HASTINGS SUBURBAN LANDS GROUP 1 NEW
WESTMINSTER DISTRICT STRATA PLAN LMS2352 TOGETHER WITH AN INTEREST IN THE
COMMON PROPERTY IN PROPORTION TO THE UNIT ENTITLEMENT OF THE STRAT

Date added 1997-JUN-26

Crown Land Pin:

Crown Land File#:

LTO PID# 023384280

Legal Desc: STRATA LOT 18 SECTION 39 TOWN OF HASTINGS SUBURBAN LANDS GROUP 1 NEW
WESTMINSTER DISTRICT STRATA PLAN LMS2352 TOGETHER WITH AN INTEREST IN THE
COMMON PROPERTY IN PROPORTION TO THE UNIT ENTITLEMENT OF THE STRAT

Date added 1997-JUN-26

Crown Land Pin:

Crown Land File#:

LTO PID# 023384182

Legal Desc: STRATA LOT 8 SECTION 39 TOWN OF HASTINGS SUBURBAN LANDS GROUP 1 NEW
WESTMINSTER DISTRICT STRATA PLAN LMS2352 TOGETHER WITH AN INTEREST IN THE
COMMON PROPERTY IN PROPORTION TO THE UNIT ENTITLEMENT OF THE STRAT

Date added 1997-JUN-26

Crown Land Pin:

Crown Land File#:

LTO PID# 023384298

Legal Desc: STRATA LOT 19 SECTION 39 TOWN OF HASTINGS SUBURBAN LANDS GROUP 1 NEW
WESTMINSTER DISTRICT STRATA PLAN LMS2352 TOGETHER WITH AN INTEREST IN THE
COMMON PROPERTY IN PROPORTION TO THE UNIT ENTITLEMENT OF THE STRAT

Date added 1997-JUN-26

Crown Land Pin:

Crown Land File#:

LTO PID# 023384166

Legal Desc: STRATA LOT 6 SECTION 39 TOWN OF HASTINGS SUBURBAN LANDS GROUP 1 NEW
WESTMINSTER DISTRICT STRATA PLAN LMS2352 TOGETHER WITH AN INTEREST IN THE
COMMON PROPERTY IN PROPORTION TO THE UNIT ENTITLEMENT OF THE STRAT

Date added 1997-JUN-26

Crown Land Pin:

Crown Land File#:

LTO PID# 023384158

Legal Desc: STRATA LOT 5 SECTION 39 TOWN OF HASTINGS SUBURBAN LANDS GROUP 1 NEW
WESTMINSTER DISTRICT STRATA PLAN LMS2352 TOGETHER WITH AN INTEREST IN THE
COMMON PROPERTY IN PROPORTION TO THE UNIT ENTITLEMENT OF THE STRAT

Date added 1997-JUN-26

Crown Land Pin:

Crown Land File#:

LTO PID# 023384140

Legal Desc: STRATA LOT 4 SECTION 39 TOWN OF HASTINGS SUBURBAN LANDS GROUP 1 NEW
WESTMINSTER DISTRICT STRATA PLAN LMS2352 TOGETHER WITH AN INTEREST IN THE
COMMON PROPERTY IN PROPORTION TO THE UNIT ENTITLEMENT OF THE STRAT

Date added 1997-JUN-26

Crown Land Pin:

Crown Land File#:

LTO PID# 023384131

Legal Desc: STRATA LOT 3 SECTION 39 TOWN OF HASTINGS SUBURBAN LANDS GROUP 1 NEW WESTMINSTER
DISTRICT STRATA PLAN LMS2352 TOGETHER WITH AN INTEREST IN THE COMMON PROPERTY IN
PROPORTION TO THE UNIT ENTITLEMENT OF THE STRATA LOT AS SHOWN ON FORM 1

Date added 1997-JUN-26

Crown Land Pin:

Crown Land File#:

LTO PID# 023384123

Legal Desc: STRATA LOT 2 SECTION 39 TOWN OF HASTINGS SUBURBAN LANDS GROUP 1 NEW
WESTMINSTER DISTRICT STRATA PLAN LMS2352 TOGETHER WITH AN INTEREST IN THE
COMMON PROPERTY IN PROPORTION TO THE UNIT ENTITLEMENT OF THE STRAT

Date added 1997-JUN-26

Crown Land Pin:

Crown Land File#:

LTO PID# 023384115

Legal Desc: STRATA LOT 1 SECTION 39 TOWN OF HASTINGS SUBURBAN LANDS GROUP 1 NEW WESTMINSTER
DISTRICT STRATA PLAN LMS2352 TOGETHER WITH AN INTEREST IN THE COMMON
PROPERTY IN PROPORTION TO THE UNIT ENTITLEMENT OF THE STRAT

Date added 1997-JUN-26

Crown Land Pin:

Crown Land File#:

LTO PID# 019143192

Legal Desc: LOT 3 SECTION 39 TOWN OF HASTINGS SUBURBAN LANDS PLAN LMP21632

EXCEPT PLAN EPP19114

Date added 1997-JUN-26

Crown Land Pin:

Crown Land File#:

LTO PID# 019143184

Legal Desc: LOT 2 SECTION 39 TOWN OF HASTINGS SUBURBAN LANDS PLAN LMP21632

Date added 1997-SEP-15

Crown Land Pin:

Crown Land File#:

LTO PID# 019143176

Legal Desc: LOT 1 SECTION 39 TOWN OF HASTINGS SUBURBAN LANDS PLAN LMP21632

Date added 1997-JUN-26

Crown Land Pin:

Crown Land File#:

LTO PID# 023384191

Legal Desc: STRATA LOT 9 SECTION 39 TOWN OF HASTINGS SUBURBAN LANDS GROUP 1 NEW
WESTMINSTER DISTRICT STRATA PLAN LMS2352 TOGETHER WITH AN INTEREST IN THE
COMMON PROPERTY IN PROPORTION TO THE UNIT ENTITLEMENT OF THE STRAT

Date added 1997-JUN-26

Crown Land Pin:

Crown Land File#:

LTO PID# 023384395

Legal Desc: STRATA LOT 28 SECTION 39 TOWN OF HASTINGS SUBURBAN LANDS GROUP 1 NEW
WESTMINSTER DISTRICT STRATA PLAN LMS2352 TOGETHER WITH AN INTEREST IN THE
COMMON PROPERTY IN PROPORTION TO THE UNIT ENTITLEMENT OF THE STRAT

Date added 1997-JUN-26

Crown Land Pin:

Crown Land File#:

LTO PID# 023384492

Legal Desc: STRATA LOT 38 SECTION 39 TOWN OF HASTINGS SUBURBAN LANDS GROUP 1 NEW
WESTMINSTER DISTRICT STRATA PLAN LMS2352 TOGETHER WITH AN INTEREST IN THE
COMMON PROPERTY IN PROPORTION TO THE UNIT ENTITLEMENT OF THE STRAT

Date added 1997-JUN-26

Crown Land Pin:

Crown Land File#:

LTO PID# 023384484

Legal Desc: STRATA LOT 37 SECTION 39 TOWN OF HASTINGS SUBURBAN LANDS GROUP 1 NEW
WESTMINSTER DISTRICT STRATA PLAN LMS2352 TOGETHER WITH AN INTEREST IN THE
COMMON PROPERTY IN PROPORTION TO THE UNIT ENTITLEMENT OF THE STRAT

Date added 1997-JUN-26

Crown Land Pin:

Crown Land File#:

LTO PID# 023384476

Legal Desc: STRATA LOT 36 SECTION 39 TOWN OF HASTINGS SUBURBAN LANDS GROUP 1 NEW
WESTMINSTER DISTRICT STRATA PLAN LMS2352 TOGETHER WITH AN INTEREST IN THE
COMMON PROPERTY IN PROPORTION TO THE UNIT ENTITLEMENT OF THE STRAT

Date added 1997-JUN-26

Crown Land Pin:

Crown Land File#:

LTO PID# 023384468

Legal Desc: STRATA LOT 35 SECTION 39 TOWN OF HASTINGS SUBURBAN LANDS GROUP 1 NEW
WESTMINSTER DISTRICT STRATA PLAN LMS2352 TOGETHER WITH AN INTEREST IN THE
COMMON PROPERTY IN PROPORTION TO THE UNIT ENTITLEMENT OF THE STRAT

Date added 1997-JUN-26

Crown Land Pin:

Crown Land File#:

LTO PID# 023384450

Legal Desc: STRATA LOT 34 SECTION 39 TOWN OF HASTINGS SUBURBAN LANDS GROUP 1 NEW
WESTMINSTER DISTRICT STRATA PLAN LMS2352 TOGETHER WITH AN INTEREST IN THE
COMMON PROPERTY IN PROPORTION TO THE UNIT ENTITLEMENT OF THE STRAT

Date added 1997-JUN-26

Crown Land Pin:

Crown Land File#:

LTO PID# 023384441

Legal Desc: STRATA LOT 33 SECTION 39 TOWN OF HASTINGS SUBURBAN LANDS GROUP 1 NEW WESTMINSTER
DISTRICT STRATA PLAN LMS2352 TOGETHER WITH AN INTEREST IN THE COMMON PROPERTY IN
PROPORTION TO THE UNIT ENTITLEMENT OF THE STRATA LOT AS SHOWN ON FORM 1

Date added 1997-JUN-26

Crown Land Pin:

Crown Land File#:

LTO PID# 023384433

Legal Desc: STRATA LOT 32 SECTION 39 TOWN OF HASTINGS SUBURBAN LANDS GROUP 1 NEW
WESTMINSTER DISTRICT STRATA PLAN LMS2352 TOGETHER WITH AN INTEREST IN THE
COMMON PROPERTY IN PROPORTION TO THE UNIT ENTITLEMENT OF THE STRAT

Date added 1997-JUN-26

Crown Land Pin:

Crown Land File#:

LTO PID# 023384425

Legal Desc: STRATA LOT 31 SECTION 39 TOWN OF HASTINGS SUBURBAN LANDS GROUP 1 NEW
WESTMINSTER DISTRICT STRATA PLAN LMS2352 TOGETHER WITH AN INTEREST IN THE
COMMON PROPERTY IN PROPORTION TO THE UNIT ENTITLEMENT OF THE STRAT

Date added 1997-JUN-26

Crown Land Pin:

Crown Land File#:

LTO PID# 023384271

Legal Desc: STRATA LOT 17 SECTION 39 TOWN OF HASTINGS SUBURBAN LANDS GROUP 1 NEW
WESTMINSTER DISTRICT STRATA PLAN LMS2352 TOGETHER WITH AN INTEREST IN THE
COMMON PROPERTY IN PROPORTION TO THE UNIT ENTITLEMENT OF THE STRAT

Date added 1997-JUN-26

Crown Land Pin:

Crown Land File#:

LTO PID# 023384409

Legal Desc: STRATA LOT 29 SECTION 39 TOWN OF HASTINGS SUBURBAN LANDS GROUP 1 NEW
WESTMINSTER DISTRICT STRATA PLAN LMS2352 TOGETHER WITH AN INTEREST IN THE
COMMON PROPERTY IN PROPORTION TO THE UNIT ENTITLEMENT OF THE STRAT

Date added 1997-JUN-26

Crown Land Pin:

Crown Land File#:

LTO PID# 023384506

Legal Desc: STRATA LOT 39 SECTION 39 TOWN OF HASTINGS SUBURBAN LANDS GROUP 1 NEW
WESTMINSTER DISTRICT STRATA PLAN LMS2352 TOGETHER WITH AN INTEREST IN THE
COMMON PROPERTY IN PROPORTION TO THE UNIT ENTITLEMENT OF THE STRAT

Date added 1997-JUL-03

Crown Land Pin:

Crown Land File#:

LTO PID# 023384387

Legal Desc: STRATA LOT 27 SECTION 39 TOWN OF HASTINGS SUBURBAN LANDS GROUP 1 NEW
WESTMINSTER DISTRICT STRATA PLAN LMS2352 TOGETHER WITH AN INTEREST IN THE
COMMON PROPERTY IN PROPORTION TO THE UNIT ENTITLEMENT OF THE STRAT

Date added 1997-JUN-26

Crown Land Pin:

Crown Land File#:

LTO PID# 023384379

Legal Desc: STRATA LOT 26 SECTION 39 TOWN OF HASTINGS SUBURBAN LANDS GROUP 1 NEW
WESTMINSTER DISTRICT STRATA PLAN LMS2352 TOGETHER WITH AN INTEREST IN THE
COMMON PROPERTY IN PROPORTION TO THE UNIT ENTITLEMENT OF THE STRAT

Date added 1997-JUN-26

Crown Land Pin:

Crown Land File#:

LTO PID# 023384361

Legal Desc: STRATA LOT 25 SECTION 39 TOWN OF HASTINGS SUBURBAN LANDS GROUP 1 NEW
WESTMINSTER DISTRICT STRATA PLAN LMS2352 TOGETHER WITH AN INTEREST IN THE
COMMON PROPERTY IN PROPORTION TO THE UNIT ENTITLEMENT OF THE STRAT

Date added 1997-JUN-26

Crown Land Pin:

Crown Land File#:

LTO PID# 023384352

Legal Desc: STRATA LOT 24 SECTION 39 TOWN OF HASTINGS SUBURBAN LANDS GROUP 1 NEW
WESTMINSTER DISTRICT STRATA PLAN LMS2352 TOGETHER WITH AN INTEREST IN THE
COMMON PROPERTY IN PROPORTION TO THE UNIT ENTITLEMENT OF THE STRAT

Date added 1997-JUN-26

Crown Land Pin:

Crown Land File#:

LTO PID# 023384347

Legal Desc:

Date added 1997-JUN-26

Crown Land Pin:

Crown Land File#:

LTO PID# 023384344

Legal Desc: STRATA LOT 23 SECTION 39 TOWN OF HASTINGS SUBURBAN LANDS GROUP 1 NEW
WESTMINSTER DISTRICT STRATA PLAN LMS2352 TOGETHER WITH AN INTEREST IN THE
COMMON PROPERTY IN PROPORTION TO THE UNIT ENTITLEMENT OF THE STRAT

Date added 1997-JUN-26

Crown Land Pin:

Crown Land File#:

LTO PID# 023384336

Legal Desc: STRATA LOT 22 SECTION 39 TOWN OF HASTINGS SUBURBAN LANDS GROUP 1 NEW
WESTMINSTER DISTRICT STRATA PLAN LMS2352 TOGETHER WITH AN INTEREST IN THE
COMMON PROPERTY IN PROPORTION TO THE UNIT ENTITLEMENT OF THE STRAT

Date added 1997-JUN-26

Crown Land Pin:

Crown Land File#:

LTO PID# 023384328

Legal Desc: STRATA LOT 21 SECTION 39 TOWN OF HASTINGS SUBURBAN LANDS GROUP 1 NEW
WESTMINSTER DISTRICT STRATA PLAN LMS2352 TOGETHER WITH AN INTEREST IN THE
COMMON PROPERTY IN PROPORTION TO THE UNIT ENTITLEMENT OF THE STRAT

Date added 1997-JUN-26

Crown Land Pin:

Crown Land File#:

LTO PID# 023384310

Legal Desc: STRATA LOT 20 SECTION 39 TOWN OF HASTINGS SUBURBAN LANDS GROUP 1 NEW
WESTMINSTER DISTRICT STRATA PLAN LMS2352 TOGETHER WITH AN INTEREST IN THE
COMMON PROPERTY IN PROPORTION TO THE UNIT ENTITLEMENT OF THE STRAT

Date added 1997-JUN-26

Crown Land Pin:

Crown Land File#:

LTO PID# 023384417

Legal Desc: STRATA LOT 30 SECTION 39 TOWN OF HASTINGS SUBURBAN LANDS GROUP 1 NEW
WESTMINSTER DISTRICT STRATA PLAN LMS2352 TOGETHER WITH AN INTEREST IN THE
COMMON PROPERTY IN PROPORTION TO THE UNIT ENTITLEMENT OF THE STRAT

Section 7: Current Site Profile Information

Section 1: Notations

Notation Type: CERTIFICATE OF COMPLIANCE ISSUED USING RISK BASED STANDARDS

Notation Class: ENVIRONMENTAL MANAGEMENT ACT: GENERAL

Registered: 2011-SEP-28 **Updated** 2011-SEP-28

Ministry Contact LOCKHART, DAVE

Notation Participants:

IMPERIAL OIL LIMITED

WALTON, DOUG G

Roles:

RECEIVED BY

ISSUED BY

Note: THE CERTIFICATE OF COMPLIANCE ISSUED APRIL 26, 2011 HAS BEEN AMENDED TO DELETE REFERENCE TO RESIDENTIAL BUILDINGS ON OR ADJACENT TO THE SITE.

Required Action: ALSO SEE INSTRUMENT PAGE 1 FOOTNOTE 2 - 'SITE INVESTIGATIONS OCCURRED BEFORE ANY HANDLING, MANAGEMENT OR TREATMENT OF CONTAMINATION DETERMINED THAT SOIL VAPOUR CONCENTRATIONS ARE LESS THAN THE GENERIC NUMERICAL VAPOUR STANDARDS IN SCHEDULE 11 OF THE CONTAMINATED SITES REGULATION FOR INDUSTRIAL LAND USE WHEN THE ATTENUATION FACTOR FOR SLAB-ON-GRADE CONSTRUCTION IS APPLIED. REMEDIATION OF VAPOURS WAS THEREFORE NOT REQUIRED.' SCHEDULE B CONDITION 2 - '...THE PRINCIPLE (SIC) RISK MANAGEMENT CONDITIONS OR CIRCUMSTANCES UPON WHICH THE RISK ASSESSMENT IS BASED INCLUDE THE FOLLOWING: (A) LAND USE AT MANAGEMENT AREA 2 REMAINS ROADWAY; (2) A VPH EXCEEDANCE IN SOIL AT A DEPTH OF 0.6 M IS PRESENT AT MANAGEMENT AREA 2. ASIDE FROM EXPOSURES TO CONSTRUCTION/TRENCH WORKERS, NO PATHWAY FOR EXPOSURE TO INDUSTRIAL OR ECOLOGICAL RECEPTORS REQUIRED EVALUATION IN THE RISK ASSESSMENT OF MANAGEMENT AREA 2.'

Notation Type: SITE RISK CLASSIFIED - AFFECTED SITE IS NON-HIGH RISK

Notation Class: ENVIRONMENTAL MANAGEMENT ACT: GENERAL

Registered: 2011-JAN-24 **Updated** 2011-JAN-24

Ministry Contact O'GRADY, TYLER

Notation Participants:

SNC LAVALIN ENVIRONMENTAL INC.

Roles:

SUBMITTED BY

Note: NON-HIGH RISK AFFECTED PARCEL IS PORTION OF LOUGHEED HIGHWAY SW OF 7089 LOUGHEED HWY (OWNED BY THE CITY OF BURNABY).

Required Action:

Notation Type: SITE RISK CLASSIFIED - SITE IS NON-HIGH RISK

Notation Class: ENVIRONMENTAL MANAGEMENT ACT: GENERAL

Registered: 2011-JAN-24 **Updated** 2011-JAN-24

Ministry Contact O'GRADY, TYLER

Notation Participants:

SNC LAVALIN ENVIRONMENTAL INC.

Roles:

SUBMITTED BY

Note:

Required Action:

Notation Type: CERTIFICATE OF COMPLIANCE REQUESTED

Notation Class: ENVIRONMENTAL MANAGEMENT ACT: GENERAL

Registered: 2011-FEB-24 **Updated** 2011-FEB-24

Ministry Contact HEWLETT, LUCY

Notation Participants:

IMPERIAL OIL LIMITED

SNC LAVALIN ENVIRONMENTAL INC.

Roles:

REQUESTED BY

APPROVED PROFESSIONAL

Note: REQUESTED FOR PORTIONS OF LOUGHEED HIGHWAY LOCATED SOUTHWEST OF 7089 LOUGHEED HIGHWAY, BURNABY, BC

Required Action:

Notation Type: CERTIFICATE OF COMPLIANCE ISSUED USING RISK BASED STANDARDS

Notation Class: ENVIRONMENTAL MANAGEMENT ACT: GENERAL

Registered: 2011-APR-26 **Updated** 2011-APR-26

Ministry Contact LOCKHART, DAVE

Notation Participants:

IMPERIAL OIL LIMITED

WALTON, DOUG G

SNC LAVALIN ENVIRONMENTAL INC.

WILSON SCIENTIFIC CONSULTING INC. (VANCOUVER)

Roles:

RECEIVED BY

ISSUED BY

APPROVED PROFESSIONAL

APPROVED PROFESSIONAL

Note: ISSUED ON THE RECOMMENDATION OF AN APPROVED PROFESSIONAL (COLIN DUNWOODY AND ROSS WILSON) UNDER PROTOCOL 6 OF THE CONTAMINATED SITES REGULATION THIS NOTICE WAS GIVEN FOR MANAGEMENT AREAS COMPRISED OF MANAGEMENT ARE 1 & 2: ON PORTIONS OF LOUGHEED HIGHWAY (CITY OF BURNABY OWNED PROPERTY) LOCATED SOUTHWEST OF 7089 LOUGHEED HIGHWAY, BURNABY

Required Action: ALSO SEE INSTRUMENT PAGE 1, FOOTNOTE 2 - 'SITE INVESTIGATION WHICH OCCURRED BEFORE ANY HANDLING, MANAGEMENT OR TREATMENT OF CONTAMINATION DETERMINED THAT SOIL VAPOUR CONCENTRATIONS ARE LESS THAN THE GENERIC NUMERICAL VAPOUR STANDARDS IN SCHEDULE 11 OF THE CONTAMINATED SITES REGULATION FOR INDUSTRIAL LAND USE WHEN THE ATTENUATION FACTOR FOR SLAB-ON-GRADE CONSTRUCTION IS APPLIED. REMEDIATION FOR VAPOURS WAS THEREFORE NOT REQUIRED.' SCHEDULE B CONDITION 2 - '...THE PRINCIPLE (SIC) RISK MANAGEMENT CONDITIONS OR CIRCUMSTANCES UPON WHICH THE RISK ASSESSMENT IS BASED INCLUDE THE FOLLOWING: A) LAND USE AT MANAGEMENT AREA 2 REMAINS A ROADWAY. (B) A VPH EXCEEDANCE IN SOIL AT A DEPTH OF 0.6 M IS PRESENT AT MANAGEMENT AREA 2. ASIDE FROM EXPOSURES TO CONSTRUCTION/TRENCH WORKERS, NO PATHWAY FOR EXPOSURE TO INDUSTRIAL OR ECOLOGICAL RECEPTORS REQUIRED EVALUATION IN THE RISK ASSESSMENT OF THE MANAGEMENT AREA 2.' CONDITION 4 - 'RESIDENTIAL BUILDINGS CONSTRUCTED ON OR ADJACENT TO THE SITE SHALL BE OF SLAB-ON-GRADE DESIGN WITH NO UNDERGROUND BASEMENTS OR PARKING GARAGES EXCEPT IF VAPOUR VENTS OR BARRIERS ARE INSTALLED WHICH HAVE BEEN DESIGNED BY A QUALIFIED ENVIRONMENTAL ENGINEER. SOIL VAPOUR CONCENTRATIONS PRESENT AT THE SITE MEET THE CSR NUMERICAL STANDARDS APPROACH FOR INDUSTRIAL LAND USE ONLY AFTER AN ATTENUATION FACTOR WAS APPLIED. THIS COC IS THEREFORE ONLY VALID WHEN THE DEVELOPMENT SCENARIO ON OR IMMEDIATELY ADJACENT TO THE SITE MAINTAINS THE ATTENUATION FACTOR. HENCE THE CONSTRUCTION RESTRICTIONS TO SLAB-ON-GRADE OR, IF BELOW THIS GRADE, MEASURES TO CONTROL VAPOUR INTRUSION.'

Notation Type: CERTIFICATE OF COMPLIANCE ISSUED USING NUMERICAL STANDARDS

Notation Class: ENVIRONMENTAL MANAGEMENT ACT: GENERAL

Registered: 2009-SEP-18 **Updated** 2009-SEP-18

Ministry Contact LOCKHART, DAVE

Notation Participants:

IMPERIAL OIL

WALTON, DOUG G

SNC LAVALIN ENVIRONMENTAL INC.

Roles:

RECEIVED BY

ISSUED BY

APPROVED PROFESSIONAL

Note: ISSUED ON THE RECOMMENDATION OF AN APPROVED PROFESSIONAL (COLIN DUNWOODY) UNDER PROTOCOL 6 OF THE CONTAMINATED SITES REGULATION THIS NOTICE IS GIVEN FOR A PORTION DEDICATED ROAD BY PLAN BCP41537 AS SIGNED BY G.A.HOL, BCLS WITH MCELHANNEY ASSOCIATED LAND SURVEYING

Required Action:

Notation Type: CERTIFICATE OF COMPLIANCE REQUESTED

Notation Class: ENVIRONMENTAL MANAGEMENT ACT: GENERAL

Registered: 2009-AUG-07 **Updated** 2009-AUG-07

Ministry Contact HEWLETT, LUCY

Notation Participants:

IMPERIAL OIL LIMITED

SNC LAVALIN ENVIRONMENTAL INC.

Roles:

REQUESTED BY

APPROVED PROFESSIONAL

Note: REQUESTED FOR PORTION OF DEDICATED ROADWAY ADJACENT TO 7089 LOUGHEED HIGHWAY, BURNABY

Required Action:

Notation Type: SITE PROFILE RECEIVED

Notation Class: ENVIRONMENTAL MANAGEMENT ACT: GENERAL

Registered: 2005-SEP-14 **Updated**

Ministry Contact HANEMAYER, VINCENT (SURREY) C

Notation Participants:

MORROW ENVIRONMENTAL CONSULTANTS INC (BURNABY (CANADA WAY))

MORROW ENVIRONMENTAL CONSULTANTS INC (BURNABY (CANADA WAY))

MORROW ENVIRONMENTAL CONSULTANTS INC (BURNABY (CANADA WAY))

MORROW ENVIRONMENTAL CONSULTANTS INC (BURNABY (CANADA WAY))

Roles:

SITE PROFILE SUBMITTED BY

SITE PROFILE SUBMITTED BY

SITE PROFILE SUBMITTED BY

SITE PROFILE SUBMITTED BY

Note:

Required Action:

Notation Type: SITE PROFILE RECEIVED

Notation Class: WASTE MANAGEMENT ACT: CONTAMINATED SITES NOTATIONS

Registered: 2005-SEP-14 **Updated**

Ministry Contact HANEMAYER, VINCENT (SURREY) C

Notation Participants:

MORROW ENVIRONMENTAL CONSULTANTS INC (BURNABY (CANADA WAY))
MORROW ENVIRONMENTAL CONSULTANTS INC (BURNABY (CANADA WAY))
MORROW ENVIRONMENTAL CONSULTANTS INC (BURNABY (CANADA WAY))
MORROW ENVIRONMENTAL CONSULTANTS INC (BURNABY (CANADA WAY))

Roles:

SITE PROFILE SUBMITTED BY
SITE PROFILE SUBMITTED BY
SITE PROFILE SUBMITTED BY
SITE PROFILE SUBMITTED BY

Note:

Required Action:

Notation Type: SITE PROFILE REVIEWED - FURTHER INVESTIGATION REQUIRED BY THE MINISTRY

Notation Class: ENVIRONMENTAL MANAGEMENT ACT: GENERAL

Registered: 2005-NOV-17 **Updated**

Ministry Contact HANEMAYER, VINCENT (SURREY) C

Note: MUNICIPALITY MAY APPROVE THE DEVELOPMENT PERMIT UNDER THIS SECTION BECAUSE, IN THE OPINION OF THE DIRECTOR, THE SITE WOULD NOT PRESENT A SIGNIFICANT THREAT OR RISK IF THE DEVELOPMENT PERMIT WERE APPROVED.

Required Action:

Notation Type: SITE PROFILE - FURTHER INVESTIGATION REQUIRED BY THE MINISTRY

Notation Class: WASTE MANAGEMENT ACT: CONTAMINATED SITES NOTATIONS

Registered: 2005-NOV-17 **Updated**

Ministry Contact HANEMAYER, VINCENT (SURREY) C

Note: MUNICIPALITY MAY APPROVE THE DEVELOPMENT PERMIT UNDER THIS SECTION BECAUSE, IN THE OPINION OF THE DIRECTOR, THE SITE WOULD NOT PRESENT A SIGNIFICANT THREAT OR RISK IF THE DEVELOPMENT PERMIT WERE APPROVED.

Required Action:

Notation Type: REMEDIATION PLAN REPORT SUBMITTED

Notation Class: ADMINISTRATIVE

Registered: 1995-JAN-26 **Updated** 1995-JAN-26

Ministry Contact POPE, DOUGLAS

Notation Participants:

O'CONNOR ASSOCIATES ENVIRONMENTAL INC (LANGLEY (92A AVENUE))

IMPERIAL OIL LIMITED (BURNABY)

Roles:

SUBMITTED BY

REQUESTED BY

Note:

Required Action:

Notation Type: CONCENTRATION CRITERIA APPROACH USED

Notation Class: ADMINISTRATIVE

Registered: 1995-JAN-26 **Updated** 1995-JAN-26

Ministry Contact POPE, DOUGLAS

Note:

Required Action:

Notation Type: SITE INVESTIGATION REPORT SUBMITTED

Notation Class: ADMINISTRATIVE

Registered: 1995-JAN-26 **Updated** 1995-JAN-26

Ministry Contact POPE, DOUGLAS

Notation Participants:

O'CONNOR ASSOCIATES ENVIRONMENTAL INC (LANGLEY (92A AVENUE))

IMPERIAL OIL LIMITED (BURNABY)

Roles:

SUBMITTED BY

REQUESTED BY

Note:

Required Action:

Section 2: Site Participants

Participant: ANALYTICAL SERVICE LABORATORIES LTD (VANCOUVER)

Role (s): ANALYTICAL LAB

Start Date: 1994-MAY-18 **End Date:**

Participant: CITY OF BURNABY (BURNABY)

Role (s): MUNICIPAL/REGIONAL CONTACT

Start Date: 1995-JAN-26 **End Date:**

Participant: HANEMAYER, VINCENT (SURREY) C

Role (s): MAIN MINISTRY CONTACT

Start Date: 2005-SEP-14 **End Date:**

Participant: HEWLETT, LUCY

Role (s): ALTERNATE MINISTRY CONTACT

Start Date: 2009-AUG-07 **End Date:**

Participant: HOME OIL COMPANY LTD.

Role (s): FORMER OPERATOR

Role (s): FORMER PROPERTY OWNER

Start Date: 1950-JAN-01 **End Date:** 1977-DEC-20

Participant: IMPERIAL OIL

Role (s): PROPERTY OWNER

Start Date: 2009-SEP-18 **End Date:**

Participant: IMPERIAL OIL LIMITED

Role (s): PROPERTY OWNER

Start Date: 2011-FEB-24 **End Date:**

Participant: IMPERIAL OIL LIMITED

Role (s): PROPERTY OWNER

Start Date: 2009-AUG-07 **End Date:**

Participant: IMPERIAL OIL LIMITED

Role (s): PROPERTY OWNER

Role (s): SITE PROFILE CONTACT

Start Date: 2005-SEP-14 **End Date:**

Participant: IMPERIAL OIL LIMITED (BURNABY)

Role (s): PROPERTY OWNER

Role (s): FORMER OPERATOR

Start Date: 1977-JAN-01 **End Date:**

Participant: LOCKHART, DAVE

Role (s): ALTERNATE MINISTRY CONTACT

Start Date: 2009-SEP-18 **End Date:**

Participant: MCCAMMON, ALAN (SURREY) W

Role (s): ALTERNATE MINISTRY CONTACT

Start Date: 1998-JUN-01 **End Date:**

Participant: MORROW ENVIRONMENTAL CONSULTANTS INC (BURNABY (CANADA WAY))

Role (s): SITE PROFILE COMPLETOR

Start Date: 2005-SEP-14 **End Date:**

Participant: NORWEST LABS (LANGLEY)

Role (s): ANALYTICAL LAB

Start Date: 1994-OCT-27

End Date:

Participant: O'CONNOR ASSOCIATES ENVIRONMENTAL INC (LANGLEY (92A AVENUE))

Role (s): ENVIRONMENTAL CONSULTANT/CONTRACTOR

Start Date: 1994-MAY-17

End Date:

Participant: O'GRADY, TYLER

Role (s): MINISTRY CONTACT

Start Date: 2011-JAN-24

End Date:

Participant: POPE, DOUGLAS

Role (s): MAIN MINISTRY CONTACT

Start Date: 1995-JAN-26

End Date: 1998-JUN-01

Participant: SNC LAVALIN ENVIRONMENTAL INC.

Role (s): ENVIRONMENTAL CONSULTANT/CONTRACTOR

Start Date: 2009-JUL-24

End Date:

Participant: SNC LAVALIN ENVIRONMENTAL INC.

Role (s): ENVIRONMENTAL CONSULTANT/CONTRACTOR

Start Date: 2009-JAN-05

End Date:

Participant: SNC-LAVALIN ENVIRONMENT INC.

Role (s): ENVIRONMENTAL CONSULTANT/CONTRACTOR

Start Date: 2009-JUL-13

End Date:

Participant: SUNDHER, AVTAR

Role (s): ALTERNATE MINISTRY CONTACT

Start Date: 1995-AUG-02

End Date:

Participant: WALTON, DOUG G

Role (s): ALTERNATE MINISTRY CONTACT

Start Date: 2009-SEP-18

End Date:

Participant: WILSON SCIENTIFIC CONSULTING INC. (VANCOUVER)

Role (s): ENVIRONMENTAL CONSULTANT/CONTRACTOR

Start Date: 2011-APR-26

End Date:

Section 3: Documents

Title: SUMMARY OF SITE CONDITION,

Document Date: 2011-JAN-24

Submission Date: 2011-FEB-14

Participants

SNC-LAVALIN ENVIRONMENT INC.

AUTHOR

Notes:

Title: ADDENDUM TO THE REPORTS ASSOCIATED WITH THE MANAGEMENT AREA ADJACENT TO 7089 LOUGHEED HIGHWAY, BURNABY, BC,

Document Date: 2011-JAN-24

Submission Date: 2011-FEB-14

Participants

SNC-LAVALIN ENVIRONMENT INC.

AUTHOR

Notes:

Title: HUMAN HEALTH AND ECOLOGICAL RISK ASSESSMENT FOR MANAGEMENT AREA ADJACENT 7089 LOUGHEED HIGHWAY, BURNABY, BC

Document Date: 2010-DEC-23

Submission Date: 2011-FEB-14

Participants

SNC-LAVALIN ENVIRONMENT INC.

AUTHOR

Notes:

Title: RESPONSE TO NUMERICAL STANDARD ROSTER REVIEW COMMENTS - MANAGEMENT AREA ADJACENT TO 7089 LOUGHEED HIGHWAY, BURNABY, BC

Document Date: 2010-DEC-22

Submission Date: 2011-FEB-14

Participants

SNC-LAVALIN ENVIRONMENT INC.

AUTHOR

Notes:

Title: ADDENDUM TO THE SITE INVESTIGATIONS AND REMEDIAL EXCAVATIONS REPORT, MANAGEMENT AREA ADJACENT TO 7089 LOUGHEED HIGHWAY, BURNABY, BC

Document Date: 2010-DEC-01

Submission Date: 2011-FEB-14

Participants

SNC-LAVALIN ENVIRONMENT INC.

AUTHOR

Notes:

Title: SITE INVESTIGATIONS AND REMEDIAL EXCAVATIONS, MANAGEMENT AREA ADJACENT TO 7089 LOUGHEED HIGHWAY, BURNABY, BC, LOCATION CODE: 88002262

Document Date: 2010-NOV-01

Submission Date: 2011-FEB-14

Participants

SNC-LAVALIN ENVIRONMENT INC.

AUTHOR

Notes:

Title: SUMMARY OF SITE CONDITION

Document Date: 2009-JUL-24

Submission Date: 2009-AUG-07

Participants

SNC LAVALIN ENVIRONMENTAL INC.

AUTHOR

Notes:

Title: SITE INVESTIGATIONS, MANAGEMENT AREA ADJACENT TO 7089 LOUGHEED HIGHWAY BURNABY, BC (LOCATION NO. P09347/88002262)

Document Date: 2009-JUL-13

Submission Date: 2009-AUG-07

Participants

SNC LAVALIN ENVIRONMENTAL INC.

AUTHOR

Notes:

Title: STAGE 1 PRELIMINARY SITE INVESTIGATION, LOUGHEED AND BAINBRIDGE, 7089 LOUGHEED HIGHWAY, BURNABY, BC, LOCATION NO.: P09347

Document Date: 2009-JUL-13

Submission Date: 2009-AUG-07

Participants

SNC-LAVALIN ENVIRONMENT INC.

AUTHOR

Notes:

Title: SUMMARY OF REMEDIAL EXCAVATION 7089 LOUGHEED HIGHWAY, BURNABY, BC (LOCATION NO.: P09347)

Document Date: 2009-JAN-05

Submission Date: 2009-AUG-07

Participants

SNC LAVALIN ENVIRONMENTAL INC.

AUTHOR

Notes:

Title: SITE REMEDIAL PLAN ESSO SERVICE STATION PROPERTY LOUGHEED HIGHWAY AND BAINBRIDGE AVENUE BURNABY, BRITISH COLUMBIA

Document Date: 1994-NOV-01

Submission Date: 1995-JAN-26

Participants

IMPERIAL OIL LIMITED (BURNABY)

COMMISSIONER

O'CONNOR ASSOCIATES ENVIRONMENTAL INC (LANGLEY (92A AVENUE))

AUTHOR

POPE, DOUGLAS

RECIPIENT

Notes:

Section 4: Associated Sites

Section 5: Suspected Land Use

Description: PETRO. PROD., /PRODUCE WATER STRG ABOVEGRND/UNDERGRND TANK

Notes:

Description: PETRO. PROD., DISPENSE FACILITY, INC. SERV STA./CARDLOT

Notes:

Section 6: Parcel Descriptions

Date added 1995-OCT-18

Crown Land Pin:

Crown Land File#:

LTO PID# 002684837

Legal Desc: LOT B DISTRICT LOT 59 GROUP 1 NEW WESTMINSTER DISTRICT PLAN 15822 EXCEPT: FIRSTLY; PART SHOWN ON HIGHWAY PLAN 21112 SECONDLY; PART DEDICATED ROAD ON PLAN BCP41537

Section 7: Current Site Profile Information

Site Profile Completion Date: 2005-SEP-14

Local Authority Received:

Site Registrar Received:

Decision Date: 2005-NOV-17 **Decision:** INVESTIGATION REQUIRED

Entry Date:

Additional Comments:

Commercial and Industrial Purposes or Activities on Site:

Reference	Description
-----------	-------------

F5	PETRO. PROD., DISPENSE FACILITY, INC. SERV STA./CARDLOT
----	---

F7	PETRO. PROD., /PRODUCE WATER STRG ABVEGRND/UNDERGRND TANK
----	---

AREAS OF POTENTIAL CONCERN

Petroleum, solvent or other polluting substance spills to the environment greater than 100 litres?	NO
--	----

AREAS OF POTENTIAL CONCERN

Residue left after removal of piled materials such as chemicals, coal, ore, smelter slag, air quality control system baghouse dust?	NO
---	----

AREAS OF POTENTIAL CONCERN

Discarded barrels, drums or tanks?	NO
------------------------------------	----

FILL MATERIALS

Fill dirt, soil, gravel, sand or like materials from a contaminated site or from a source used for any of the activities listed under Schedule 2?	NO
---	----

FILL MATERIALS

Discarded or waste granular materials such as sand blasting grit, asphalt paving or roofing material, spent foundry casting sands, mine ore, waste rock or float?	NO
---	----

FILL MATERIALS

Dredged sediments, or sediments and debris materials originating from locations adjacent to foreshore industrial activities, or municipal sanitary or stormwater discharges?	NO
--	----

WASTE DISPOSAL

Materials such as household garbage, mixed municipal refuse, or demolition debris?	NO
--	----

WASTE DISPOSAL

Waste or byproducts such as tank bottoms, residues, sludge, or flocculation precipitates from industrial processes or wastewater treatment?	NO
---	----

WASTE DISPOSAL

Waste products from smelting or mining activities, such as smelter slag, mine tailings, or cull materials from coal processing?	NO
---	----

WASTE DISPOSAL

Waste products from natural gas and oil well drilling activities, such as drilling fluids and muds? NO

WASTE DISPOSAL

Waste products from photographic developing or finishing laboratories; asphalt tar manufacturing; boilers, incinerators or other thermal facilities (eg. ash); appliance, small equipment or engine repair or salvage; dry cleaning operations (eg. solvents); or automobile and truck parts cleaning or repair? NO

TANKS OR CONTAINERS USED OR STORED

Underground fuel or chemical storage tanks? YES

TANKS OR CONTAINERS USED OR STORED

Above ground fuel or chemical storage tanks? YES

SPECIAL (HAZARDOUS) WASTES OR SUBSTANCES

PCB-containing electrical transformers or capacitors either at grade, attached above ground to poles, located within buildings, or stored? NO

SPECIAL (HAZARDOUS) WASTES OR SUBSTANCES

Waste asbestos or asbestos containing materials such as pipe wrapping, blown-in insulation or panelling buried? NO

SPECIAL (HAZARDOUS) WASTES OR SUBSTANCES

Paints, solvents, mineral spirits or waste pest control products or pest control product containers stored in volumes greater than 205 litres? NO

LEGAL OR REGULATORY ACTIONS OR CONSTRAINTS

Government orders or other notifications pertaining to environmental conditions or quality of soil, water, groundwater or other environmental media? NO

LEGAL OR REGULATORY ACTIONS OR CONSTRAINTS

Liens to recover costs, restrictive covenants on land use, or other charges or encumbrances, stemming from contaminants or wastes remaining onsite or from other environmental conditions? NO

LEGAL OR REGULATORY ACTIONS OR CONSTRAINTS

Government notifications relating to past or recurring environmental violations at the site or any facility located on the site? NO

AREAS OF POTENTIAL CONCERN

Contamination resulting from migration of substances from other properties? NO

Section 1: Notations

Notation Type: CERTIFICATE OF COMPLIANCE REQUESTED WITHOUT INSPECTION

Notation Class: WASTE MANAGEMENT ACT: FEE REGULATION S.35(2)

Registered: 1996-MAY-31 **Updated** 1996-AUG-22

Ministry Contact SHUTTER, SIMON (SURREY)

Notation Participants:

EBA ENGINEERING CONSULTANTS LTD (VANCOUVER)

SHUTTER, SIMON (SURREY)

O'LEARY, KATHERINE E

Roles:

SUBMITTED BY

REVIEWED BY

REVIEWED BY

Note:

Required Action: 1996-08-22 - MORE INFORMATION REQUIRED BEFORE CERTIFICATE OF COMPLIANCE CAN BE ISSUED - SUGGESTED THEY WAIT BEFORE PROCEEDING WITH REQUEST FOR REVIEW. CERTIFICATE APPLICATION DEFICIENT DUE TO PAH > WATER (AW) STANDARDS.

Notation Type: DETAILED SITE INVESTIGATION REPORT SUBMITTED: INTERNAL REVIEW

Notation Class: WASTE MANAGEMENT ACT: FEE REGULATION S.35(2)

Registered: 1996-MAY-31 **Updated** 1996-MAY-31

Ministry Contact SHUTTER, SIMON (SURREY)

Notation Participants:

EBA ENGINEERING CONSULTANTS LTD (VANCOUVER)

Roles:

SUBMITTED BY

Note:

Required Action: LETTER SENT REQUESTING APPROPRIATE FEE AND SUGGESTING THEY DELAY REVIEW REQUEST UNTIL ALL RELEVANT MATERIAL COMPLETE FOR CERTIFICATE OF COMPLIANCE REQUEST.

Section 2: Site Participants

Participant: EBA ENGINEERING CONSULTANTS LTD (VANCOUVER)

Role (s): ENVIRONMENTAL CONSULTANT/CONTRACTOR

Start Date: 1996-FEB-01 **End Date:**

Participant: NORTH WEST FINANCE (NORTH VANCOUVER)

Role (s): FORMER PROPERTY OWNER

Start Date: 1996-FEB-01 **End Date:**

Participant: O'LEARY, KATHERINE E

Role (s): MAIN MINISTRY CONTACT

Start Date: 1996-FEB-01 **End Date:**

Participant: POPE, DOUGLAS
Role (s): ALTERNATE MINISTRY CONTACT
Start Date: 1996-FEB-01 **End Date:** 2002-MAY-21

Participant: SHUTTER, SIMON (SURREY)
Role (s): ALTERNATE MINISTRY CONTACT
Start Date: 1996-MAY-31 **End Date:** 2006-OCT-01

Participant: STABURN PROPERTIES LTD (VANCOUVER)
Role (s): PROPERTY OWNER
Start Date: 1996-JUL-22 **End Date:**

Section 3: Documents

Title: SUMMARY OF POST DEMOLITION REMEDIAL WORKS
Document Date: 1996-AUG-01 **Submission Date:** 1996-AUG-01

Participants

EBA ENGINEERING CONSULTANTS LTD (VANCOUVER)	AUTHOR
NORTH WEST FINANCE (NORTH VANCOUVER)	COMMISSIONER
O'LEARY, KATHERINE E	REVIEWER
POPE, DOUGLAS	RECIPIENT

Notes:

Title: NORTH WEST FINANCE SITE REMEDIATION
Document Date: 1996-MAY-01 **Submission Date:** 1996-MAY-31

Participants

EBA ENGINEERING CONSULTANTS LTD (VANCOUVER)	AUTHOR
NORTH WEST FINANCE (NORTH VANCOUVER)	COMMISSIONER
O'LEARY, KATHERINE E	REVIEWER
POPE, DOUGLAS	RECIPIENT

Notes:

Title: PHASE II ENVIRONMENTAL SITE ASSESSMENT & HISTORICAL REVIEW
Document Date: 1996-FEB-01 **Submission Date:** 1996-MAY-31

Participants

EBA ENGINEERING CONSULTANTS LTD (VANCOUVER)	AUTHOR
NORTH WEST FINANCE (NORTH VANCOUVER)	COMMISSIONER
O'LEARY, KATHERINE E	REVIEWER
POPE, DOUGLAS	RECIPIENT

Notes:

Section 4: Associated Sites

Section 5: Suspected Land Use

Section 6: Parcel Descriptions

Date added 1996-JUN-26

Crown Land Pin:

Crown Land File#:

LTO PID# 003292312

Legal Desc: LOT 'B' EXCEPT PART IN PLAN BCP2559 DISTRICT LOT 119 GROUP 1 NEW WESTMINSTER DISTRICT
PLAN 11285

Section 7: Current Site Profile Information

Section 1: Notations

Notation Type: CERTIFICATE OF COMPLIANCE ISSUED (WMA 27.6(2))

Notation Class: WASTE MANAGEMENT ACT: CONTAMINATED SITES NOTATIONS

Registered: 1998-JUL-15 **Updated** 1998-JUL-15

Ministry Contact ALDRIDGE, JO-ANN

Notation Participants:

WALTON, DOUG G

IMPERIAL OIL LIMITED (BURNABY)

MORROW ENVIRONMENTAL CONSULTANTS INC (BURNABY
(COMMERCE COURT))

CITY OF BURNABY, ENVIRONMENTAL HEALTH (BURNABY)

MCCAMMON, ALAN (SURREY) W

Roles:

RECEIVED BY

RECEIVED BY

RECEIVED BY

RECEIVED BY

ISSUED BY

Note: ISSUED FOR A PORTION OF THE SITE

Required Action:

Notation Type: DETAILED SITE INVESTIGATION REPORT: INTERNAL REVIEW REQUESTED

Notation Class: WASTE MANAGEMENT ACT: CONTAMINATED SITES NOTATIONS

Registered: 1998-FEB-17 **Updated** 1998-FEB-17

Ministry Contact ALDRIDGE, JO-ANN

Notation Participants:

IMPERIAL OIL LIMITED (BURNABY)

ALDRIDGE, JO-ANN

MORROW ENVIRONMENTAL CONSULTANTS INC (BURNABY
(COMMERCE COURT))

Roles:

SUBMITTED BY

REVIEWED BY

ISSUED BY

Note: RESUBMISSION: SUPPLEMENTARY REMEDIATION EXCAVATION REPORT 1997/12/29 AND SUPPLEMENTARY INVESTIGATION 1997/07/18 SUBMITTED FOR REVIEW.

Required Action:

Notation Type: CERTIFICATE OF COMPLIANCE REQUESTED WITHOUT INSPECTION

Notation Class: WASTE MANAGEMENT ACT: CONTAMINATED SITES NOTATIONS

Registered: 1998-FEB-17 **Updated** 1997-FEB-17

Ministry Contact ALDRIDGE, JO-ANN

Notation Participants:

IMPERIAL OIL LIMITED (BURNABY)

Roles:

REQUESTED BY

Note: RESUBMISSION

Required Action:

Notation Type: CASE MANAGEMENT ITEM

Notation Class: ADMINISTRATIVE

Registered: 1997-MAY-23 **Updated** 1997-MAY-23

Ministry Contact ALDRIDGE, JO-ANN

Notation Participants:

IMPERIAL OIL LIMITED (BURNABY)

MORROW ENVIRONMENTAL CONSULTANTS INC (BURNABY
(COMMERCE COURT))

ALDRIDGE, JO-ANN

Roles:

RECEIVED BY

RECEIVED BY

ISSUED BY

Note: LETTER OF COMMENT - FURTHER INVESTIGATION AND ASSESSMENT REQUIRED

Required Action:

Notation Type: CONCENTRATION CRITERIA APPROACH USED

Notation Class: ADMINISTRATIVE

Registered: 1997-FEB-20 **Updated** 1997-FEB-20

Ministry Contact ALDRIDGE, JO-ANN

Notation Participants:

IMPERIAL OIL LIMITED (BURNABY)

Roles:

SUBMITTED BY

Note: CSR COMMERCIAL LAND USE FOR SOILS, NO SOIL PH DATA PROVIDED CSR AQUATIC LIFE STANDARDS APPLY
FOR GROUNDWATER SPECIAL WASTE STANDARDS ALSO APPLY

Required Action:

Notation Type: CERTIFICATE OF COMPLIANCE REQUESTED WITHOUT INSPECTION

Notation Class: WASTE MANAGEMENT ACT: FEE REGULATION S.35(2)

Registered: 1997-FEB-17 **Updated** 1997-FEB-17

Ministry Contact ALDRIDGE, JO-ANN

Notation Participants:

IMPERIAL OIL LIMITED (BURNABY)

Roles:

SUBMITTED BY

Note:

Required Action:

Notation Type: DETAILED SITE INVESTIGATION REPORT SUBMITTED: INTERNAL REVIEW

Notation Class: WASTE MANAGEMENT ACT: FEE REGULATION S.35(2)

Registered: 1997-FEB-17 **Updated** 1997-FEB-17

Ministry Contact ALDRIDGE, JO-ANN

Notation Participants:

IMPERIAL OIL LIMITED (BURNABY)

ALDRIDGE, JO-ANN

MORROW ENVIRONMENTAL CONSULTANTS INC (BURNABY
(COMMERCE COURT))

Roles:

SUBMITTED BY

REVIEWED BY

ISSUED BY

Note:

Required Action:

Section 2: Site Participants

Participant: 172965 CANADA LTD (TORONTO)

Role (s): PROPERTY OWNER

Start Date: 1991-JUL-02 **End Date:**

Participant: ALDRIDGE, JO-ANN

Role (s): MAIN MINISTRY CONTACT

Start Date: 1997-FEB-17 **End Date:** 2001-OCT-27

Participant: CITY OF BURNABY, ENVIRONMENTAL HEALTH (BURNABY)

Role (s): MUNICIPAL/REGIONAL CONTACT

Start Date: 1998-JUL-15 **End Date:**

Participant: IMPERIAL OIL LIMITED (BURNABY)

Role (s): FORMER PROPERTY OWNER

Start Date: 1990-AUG-14 **End Date:** 1991-JUL-01

Participant: IMPERIAL OIL LIMITED (BURNABY)

Role (s): FORMER PROPERTY OWNER

Start Date: 1997-JUL-18 **End Date:**

Participant: MCCAMMON, ALAN (SURREY) W

Role (s): ALTERNATE MINISTRY CONTACT

Start Date: 1998-JUL-15 **End Date:**

Participant: MORROW ENVIRONMENTAL CONSULTANTS INC (BURNABY (COMMERCE COURT))

Role (s): ENVIRONMENTAL CONSULTANT/CONTRACTOR

Start Date: 1995-AUG-14 **End Date:**

Participant: O'LEARY, KATHERINE E
Role (s): ALTERNATE MINISTRY CONTACT
Start Date: 1997-FEB-17 **End Date:**

Participant: WALTON, DOUG G
Role (s): ALTERNATE MINISTRY CONTACT
Start Date: 1998-JUL-15 **End Date:**

Section 3: Documents

Title: ADDITIONAL SAMPLING RESULTS, FORMER BRENTWOOD ESSO SERVICE STATION, 4490 LOUGHEED HWY, BURNABY

Document Date: 1998-MAY-04 **Submission Date:** 1998-MAY-08

Participants

ALDRIDGE, JO-ANN	REVIEWER
IMPERIAL OIL LIMITED (BURNABY)	COMMISSIONER
MORROW ENVIRONMENTAL CONSULTANTS INC (BURNABY (COMMERCE COURT))	AUTHOR

Notes:

Title: SUPPLEMENTARY REMEDIATION INVESTIGATION

Document Date: 1997-DEC-29 **Submission Date:** 1998-FEB-17

Participants

IMPERIAL OIL LIMITED (BURNABY)	COMMISSIONER
MORROW ENVIRONMENTAL CONSULTANTS INC (BURNABY (COMMERCE COURT))	AUTHOR

Notes:

Title: SUPPLEMENTARY INVESTIGATION

Document Date: 1997-JUL-18 **Submission Date:** 1998-FEB-17

Participants

IMPERIAL OIL LIMITED (BURNABY)	COMMISSIONER
MORROW ENVIRONMENTAL CONSULTANTS INC (BURNABY (COMMERCE COURT))	AUTHOR

Notes:

Title: OBJECTIVES, INTERPRETATION, EVALUATION AND CONCLUSIONS FOR MECI REPORTS DATED 1995 08 14 'SITE ASSESSMENT RESULTS' AND 1997 01 21 'REMEDIATION EXCAVAT

Document Date: 1997-FEB-04 **Submission Date:** 1997-FEB-17

Participants

IMPERIAL OIL LIMITED (BURNABY)	COMMISSIONER
MORROW ENVIRONMENTAL CONSULTANTS INC (BURNABY (COMMERCE COURT))	AUTHOR
O'LEARY, KATHERINE E	REVIEWER

Notes:

Title: REMEDIATION EXCAVATION, FORMER BRENTWOOD ESSO SERVICE STATION, 4490 LOUGHEED HIGHWAY, BURNABY, BC LOCATION NO. 990307

Document Date: 1997-JAN-21

Submission Date: 1997-FEB-17

Participants

IMPERIAL OIL LIMITED (BURNABY)

COMMISSIONER

MORROW ENVIRONMENTAL CONSULTANTS INC (BURNABY
(COMMERCE COURT))

AUTHOR

O'LEARY, KATHERINE E

REVIEWER

Notes:

Title: SHORT FORM REPORT, SITE ASSESSMENT RESULTS, BRENTWOOD ESSO, 4490 LOUGHEED HIGHWAY, BURNABY, B.C.

Document Date: 1995-AUG-14

Submission Date: 1997-FEB-17

Participants

IMPERIAL OIL LIMITED (BURNABY)

COMMISSIONER

MORROW ENVIRONMENTAL CONSULTANTS INC (BURNABY
(COMMERCE COURT))

AUTHOR

O'LEARY, KATHERINE E

REVIEWER

Notes:

Section 4: Associated Sites

Section 5: Suspected Land Use

Section 6: Parcel Descriptions

Date added 2012-AUG-16

Crown Land Pin:

Crown Land File#:

LTO PID# 028885481

Legal Desc: LOT B BLOCK 6 DISTRICT LOT 119 GROUP 1 NEW WESTMINSTER DISTRICT

PLAN BCP51027

Date added 2012-AUG-16

Crown Land Pin:

Crown Land File#:

LTO PID# 028885473

Legal Desc: LOT A BLOCK 6 DISTRICT LOT 119 GROUP 1 NEW WESTMINSTER DISTRICT

PLAN BCP51027

Date added 2001-DEC-29

Crown Land Pin:

Crown Land File#:

LTO PID# 025213385

Legal Desc: PARCEL 1 DISTRICT LOT 119 GROUP 1 NEW WESTMINSTER DISTRICT PLAN LMP52063

Date added 1997-JUN-11

Crown Land Pin:

Crown Land File#:

LTO PID# 003318435

Legal Desc: PARCEL 82 EXCEPT: FIRSTLY; PART DEDICATED ROAD ON PLAN 78468 SECONDLY;
PART DEDICATED ROAD ON PLAN LMP50416 DISTRICT LOT 119 GROUP 1 NEW WESTMINSTER
DISTRICT PLAN 66111

Section 7: Current Site Profile Information

Section 1: Notations

Notation Type: NOTIFICATION RECEIVED ABOUT LIKELY OR ACTUAL SUBSTANCE MIGRATION TO NEIGHBOURING SITE

Notation Class: ENVIRONMENTAL MANAGEMENT ACT: GENERAL

Registered: 2011-JAN-25 **Updated** 2011-JAN-25

Ministry Contact SAMWAYS, JENNIFER

Notation Participants:
KEYSTONE ENVIRONMENTAL LTD.

Roles:
SUBMITTED BY

Note:

Required Action:

Notation Type: SITE RISK CLASSIFIED - SITE IS NON-HIGH RISK

Notation Class: ENVIRONMENTAL MANAGEMENT ACT: GENERAL

Registered: 2011-JAN-17 **Updated** 2011-JAN-17

Ministry Contact O'GRADY, TYLER

Notation Participants:
KEYSTONE ENVIRONMENTAL LTD.

Roles:
SUBMITTED BY

Note:

Required Action:

Notation Type: SITE RISK CLASSIFIED - AFFECTED SITE IS NON-HIGH RISK

Notation Class: ENVIRONMENTAL MANAGEMENT ACT: GENERAL

Registered: 2011-JAN-17 **Updated** 2011-JAN-17

Ministry Contact O'GRADY, TYLER

Notation Participants:
KEYSTONE ENVIRONMENTAL LTD.

Roles:
SUBMITTED BY

Note:

Required Action:

Notation Type: CERTIFICATE OF COMPLIANCE REQUESTED

Notation Class: ENVIRONMENTAL MANAGEMENT ACT: GENERAL

Registered: 2011-FEB-25 **Updated** 2011-FEB-25

Ministry Contact LOCKHART, DAVE

Notation Participants:

CHEVRON CANADA LIMITED (HEAD OFFICE FOR BC)

KEYSTONE ENVIRONMENTAL LTD.

Roles:

REQUESTED BY

APPROVED PROFESSIONAL

Note:

Required Action:

Notation Type: APPROVAL IN PRINCIPLE REQUESTED

Notation Class: ENVIRONMENTAL MANAGEMENT ACT: GENERAL

Registered: 2011-FEB-25 **Updated** 2011-FEB-25

Ministry Contact HEWLETT, LUCY

Notation Participants:

CHEVRON CANADA LIMITED (HEAD OFFICE FOR BC)

KEYSTONE ENVIRONMENTAL LTD.

Roles:

REQUESTED BY

APPROVED PROFESSIONAL

Note:

Required Action:

Notation Type: REQUIREMENT(S) IMPOSED IN APPROVAL IN PRINCIPLE

Notation Class: ENVIRONMENTAL MANAGEMENT ACT: GENERAL

Registered: 2011-APR-19 **Updated** 2011-APR-19

Ministry Contact HACKINEN, COLEEN (SURREY)

Note: RE: OFF-SITE - METES AND BOUNDS AREA ASSOCIATED WITH 4515 LOUGHEED HIGHWAY

Required Action: SCHEDULE B CONDITION 4(B) - 'A STATEMENT SIGNED BY AN APPROVED PROFESSIONAL SHALL BE SUBMITTED TO THE DIRECTOR ON AN ANNUAL BASIS WITHIN 90 DAYS OF THE ANNIVERSARY OF THE DATE OF ISSUE OF THIS APPROVAL...'

Notation Type: REQUIREMENT(S) IMPOSED IN APPROVAL IN PRINCIPLE

Notation Class: ENVIRONMENTAL MANAGEMENT ACT: GENERAL

Registered: 2011-APR-19 **Updated** 2011-APR-19

Ministry Contact HACKINEN, COLEEN (SURREY)

Note: RE: OFF-SITE - METES AND BOUNDS AREA ASSOCIATED WITH 4515 LOUGHEED HIGHWAY

Required Action: SCHEDULE B CONDITION 4 - 'REMEDIATION SHALL BE COMPLETED WITHIN FIVE YEARS OF THE DATE OF ISSUE OF THIS APPROVAL.' CONDITION 6 - '...WITHIN 90 DAYS OF COMPLETING REMEDIATION, A REPORT SUMMARIZING CONFIRMATION OF REMEDIATION SHALL BE...SUBMITTED TO THE DIRECTOR.'

Notation Type: APPROVAL IN PRINCIPLE ISSUED

Notation Class: ENVIRONMENTAL MANAGEMENT ACT: GENERAL

Registered: 2011-APR-19 **Updated** 2011-APR-19

Ministry Contact LOCKHART, DAVE

Notation Participants:

CHEVRON CANADA LIMITED (HEAD OFFICE FOR BC)

WALTON, DOUG G

KEYSTONE ENVIRONMENTAL LTD.

Roles:

RECEIVED BY

ISSUED BY

APPROVED PROFESSIONAL

Note: ISSUED ON THE RECOMMENDATION OF AN APPROVED PROFESSIONAL (LORI C. LARSEN) UNDER PROTOCOL 6 OF THE CONTAMINATED SITES REGULATION THIS NOTICE WAS GIVEN FOR OFF-SITE - METES AND BOUNDS AREA ASSOCIATED WITH 4515 LOUGHEED HIGHWAY, BURNABY

Required Action: ALSO SEE INSTRUMENT SCHEDULE B CONDITION 3 - 'THE PRINCIPLE (SIC) RISK MANAGEMENT CONDITIONS OR CIRCUMSTANCES UPON WHICH THE RISK ASSESSMENT IS BASED INCLUDE THE FOLLOWING: (A) CONSTITUENTS OF CONCERN INCLUDE TOLUENE, ETHYLBENZENE, XYLENES, AND VPHS IN SOIL, AND TOLUENE, ETHYLBENZENE, VHW, VPHW, LEPHW, NAPHTHALENE, PYRENE, AND BENZO[A]PYRENE IN GROUNDWATER. THE CONTAMINATION EXCEEDING INDUSTRIAL LAND USE AND FRESHWATER AQUATIC LIFE GROUNDWATER NUMERICAL STANDARDS IN SOIL WERE IDENTIFIED AT DEPTHS OF 0.9 M AND GREATER IN THE INVESTIGATED AREA. GROUNDWATER WAS IDENTIFIED TO OCCUR AT A DEPTH OF 1.5 TO 2.0 M BELOW GRADE. (B) THE GROUND SURFACE ABOVE THE CONTAMINATION IN SOIL AND GROUNDWATER IS COVERED BY SIDEWALKS AND ASPHALT PAVEMENT, AND WILL CONTINUE TO BE COVERED FOR THE FORESEEABLE FUTURE. AS A RESULT, EXPOSURE PATHWAYS RELEVANT TO THE SLRA (SCREENING LEVEL RISK ASSESSMENT) WERE NOT IDENTIFIED FOR HUMAN AND/OR ECOLOGICAL RECEPTORS IN THE OFF-SITE AREA.'

Notation Type: REQUIREMENT(S) IMPOSED IN APPROVAL IN PRINCIPLE

Notation Class: ENVIRONMENTAL MANAGEMENT ACT: GENERAL

Registered: 2011-APR-19 **Updated** 2011-APR-19

Ministry Contact WALTON, DOUG G

Note: RE: OFF-SITE - METES AND BOUNDS AREA ASSOCIATED WITH 4515 LOUGHEED HIGHWAY

Required Action: SCHEDULE B CONDITION 4(B) - 'A STATEMENT SIGNED BY AN APPROVED PROFESSIONAL SHALL BE SUBMITTED TO THE DIRECTOR ON AN ANNUAL BASIS WITHIN 90 DAYS OF THE ANNIVERSARY OF THE DATE OF ISSUE OF THIS APPROVAL...'

Notation Type: CERTIFICATE OF COMPLIANCE ISSUED USING NUMERICAL STANDARDS

Notation Class: ENVIRONMENTAL MANAGEMENT ACT: GENERAL

Registered: 2011-APR-14 **Updated** 2011-APR-14

Ministry Contact LOCKHART, DAVE

Notation Participants:

CHEVRON CANADA LIMITED (HEAD OFFICE FOR BC)

WALTON, DOUG G

KEYSTONE ENVIRONMENTAL LTD.

Roles:

RECEIVED BY

ISSUED BY

APPROVED PROFESSIONAL

Note: ISSUED ON THE RECOMMENDATION OF AN APPROVED PROFESSIONAL (LORI LARSEN) UNDER PROTOCOL 6 OF THE CONTAMINATED SITES REGULATION THIS NOTICE WAS GIVEN FOR ON-SITE - METES AND BOUNDS AREA ON 4515 LOUGHEED HIGHWAY, BURNABY (WESTERN PORTION OF LOT 115)

Required Action: ALSO SEE INSTRUMENT SCHEDULE B CONDITION 2 - 'BUILDINGS CONSTRUCTED ON THE SITE SHALL BE OF SLAB-ON-GRADE DESIGN WITH NO UNDERGROUND BASEMENTS OR PARKING GARAGES INSTALLED INTO THE EXISTING FILL SOIL UNIT. IF BELOW GRADE STRUCTURES ARE PLANNED, A FULL VAPOUR INVESTIGATION BY A QUALIFIED ENVIRONMENTAL ENGINEER MUST BE UNDERTAKEN. SOIL VAPOUR CONCENTRATIONS PRESENT AT THE SITE MEET THE CSR NUMERICAL STANDARDS APPROACH ONLY AFTER AN ATTENUATION FACTOR WAS APPLIED. THIS NUMERICAL COC IS THEREFORE ONLY VALID WHEN THE SITE DEVELOPMENT SCENARIO MAINTAINS THE ATTENUATION FACTOR. HENCE THE CONSTRUCTION RESTRICTIONS TO SLAB ON GRADE ON THE EXISTING FILL SOIL UNIT OR, IF BELOW THIS GRADE, MEASURES IMPLEMENTED TO ASSESS AND CONTROL VAPOUR INTRUSION.'

Notation Type: NOTIFICATION RECEIVED ABOUT LIKELY OR ACTUAL SUBSTANCE MIGRATION TO NEIGHBOURING SITE

Notation Class: ENVIRONMENTAL MANAGEMENT ACT: GENERAL

Registered: 2010-NOV-17 **Updated** 2010-NOV-17

Ministry Contact SAMWAYS, JENNIFER

Notation Participants:

KEYSTONE ENVIRONMENTAL LTD.

Roles:

SUBMITTED BY

Note:

Required Action:

Notation Type: CERTIFICATE OF COMPLIANCE ISSUED USING NUMERICAL STANDARDS

Notation Class: ENVIRONMENTAL MANAGEMENT ACT: GENERAL

Registered: 2010-MAY-06 **Updated** 2010-MAY-06

Ministry Contact LOCKHART, DAVE

Notation Participants:

MONTREAL TRUST CO. C/O 20 VIC MANAGEMENT INC.

BROOKE, JULIA A

STANTEC

Roles:

RECEIVED BY

ISSUED BY

APPROVED PROFESSIONAL

Note: ISSUED ON THE RECOMMENDATION OF AN APPROVED PROFESSIONAL (YUBEN SOO) UNDER PROTOCOL 6 OF THE CONTAMINATED SITES REGULATION THE LANDS COVERED BY THIS BY THIS CERTIFICATE ARE A PORTION OF PID: 000-935-433 (EASTERN PORTION OF LOT 115)

Required Action:

Notation Type: REQUIREMENT(S) IMPOSED IN CERTIFICATE OF COMPLIANCE

Notation Class: ENVIRONMENTAL MANAGEMENT ACT: GENERAL

Registered: 2010-MAY-06 **Updated** 2010-MAY-06

Ministry Contact BROOKE, JULIA A

Note: RE: COC ISSUED FOR EASTERN PORTION OF LOT 115. A COC WAS ISSUED FOR THE BALANCE OF LOT 155 (WESTERN PORTION) ON 2011-04-14.

Required Action: SCHEDULE B CONDITION 7 - 'THE MONITORING PROGRAM NOTED IN CLAUSE 2 ABOVE MAY BE DISCONTINUED ONCE A CERTIFICATE OF COMPLIANCE IS ISSUED FOR THE BALANCE OF LOT 155 (EXCLUDING THE METES AND BOUNDS DESCRIPTION FOR THE EASTERN PORTION OF LOT 115).'

Notation Type: CERTIFICATE OF COMPLIANCE REQUESTED

Notation Class: ENVIRONMENTAL MANAGEMENT ACT: GENERAL

Registered: 2010-APR-20 **Updated** 2010-APR-20

Ministry Contact HEWLETT, LUCY

Notation Participants:

MONTREAL TRUST CO. C/O 20 VIC MANAGEMENT INC.
STANTEC

Roles:

REQUESTED BY
APPROVED PROFESSIONAL

Note:

Required Action:

Notation Type: NOTICE OF INDEPENDENT REMEDIATION COMPLETION SUBMITTED

Notation Class: ENVIRONMENTAL MANAGEMENT ACT: GENERAL

Registered: 2010-APR-01 **Updated** 2010-APR-01

Ministry Contact SAMWAYS, JENNIFER

Notation Participants:

STANTEC

Roles:

SUBMITTED BY

Note: COMPLETE: 2003-07-17

Required Action:

Notation Type: SITE PROFILE - FURTHER INVESTIGATION REQUIRED BY THE MINISTRY

Notation Class: WASTE MANAGEMENT ACT: CONTAMINATED SITES NOTATIONS

Registered: 2009-MAY-28 **Updated**

Ministry Contact HANEMAYER, VINCENT (SURREY) C

Note: 2009-05-28: RELEASE OF THE DEMOLITION PERMIT GRANTED (FOR BRENTWOOD BRAKE AND MUFFLER PORTION OF THE SITE) BECAUSE IN THE OPINION OF THE DIRECTOR THE RELEASE WOULD NOT POSE SIGNIFICANT THREAT OR RISK

Required Action: DETAILED SITE INVESTIGATION REQUIRED.

Notation Type: SITE PROFILE REVIEWED - FURTHER INVESTIGATION REQUIRED BY THE MINISTRY

Notation Class: ENVIRONMENTAL MANAGEMENT ACT: GENERAL

Registered: 2009-MAY-28 **Updated**

Ministry Contact HANEMAYER, VINCENT (SURREY) C

Note: 2009-05-28: RELEASE OF THE DEMOLITION PERMIT GRANTED (FOR BRENTWOOD BRAKE AND MUFFLER PORTION OF THE SITE) BECAUSE IN THE OPINION OF THE DIRECTOR THE RELEASE WOULD NOT POSE SIGNIFICANT THREAT OR RISK

Required Action: DETAILED SITE INVESTIGATION REQUIRED.

Notation Type: SITE PROFILE RECEIVED

Notation Class: ENVIRONMENTAL MANAGEMENT ACT: GENERAL

Registered: 2009-MAY-21 **Updated**

Ministry Contact HANEMAYER, VINCENT (SURREY) C

Notation Participants:

STANTEC

STANTEC

STANTEC

STANTEC

Roles:

SITE PROFILE SUBMITTED BY

SITE PROFILE SUBMITTED BY

SITE PROFILE SUBMITTED BY

SITE PROFILE SUBMITTED BY

Note: SITE PROFILE SUBMITTED FOR BUDGET/BRENTWOOD BRAKE AND MUFFLER SHOP. THIS SITE SHARES THE SAME ADDRESS AND PID AS THE FORMER CHEVRON STATION, WHICH AN OUTSTANDING SITE INVESTIGATION REQUIRED DECISION EXISTS.

Required Action:

Notation Type: SITE PROFILE RECEIVED

Notation Class: WASTE MANAGEMENT ACT: CONTAMINATED SITES NOTATIONS

Registered: 2009-MAY-21 **Updated**

Ministry Contact HANEMAYER, VINCENT (SURREY) C

Notation Participants:

STANTEC

STANTEC

STANTEC

STANTEC

Roles:

SITE PROFILE SUBMITTED BY

SITE PROFILE SUBMITTED BY

SITE PROFILE SUBMITTED BY

SITE PROFILE SUBMITTED BY

Note: SITE PROFILE SUBMITTED FOR BUDGET/BRENTWOOD BRAKE AND MUFFLER SHOP. THIS SITE SHARES THE SAME ADDRESS AND PID AS THE FORMER CHEVRON STATION, WHICH AN OUTSTANDING SITE INVESTIGATION REQUIRED DECISION EXISTS.

Required Action:

Notation Type: NOTICE OF INDEPENDENT REMEDIATION INITIATION SUBMITTED (WMA 28(2))

Notation Class: WASTE MANAGEMENT ACT: CONTAMINATED SITES NOTATIONS

Registered: 2003-JUL-17 **Updated** 2003-JUL-17

Ministry Contact DUNDAS, KERRI (SURREY) L

Notation Participants:

JACQUES WHITFORD ENVIRONMENT LIMITED

Roles:

SUBMITTED BY

Note: FOR BRENTWOOD BRAKE AND MUFFLER PORTION OF SITE. NOTATION WAS FORMERLY UNDER SITE 8336. SITE 8336 HAS BEEN AMALGAMATED WITH SITE 3958.

Required Action:

Notation Type: SITE PROFILE RECEIVED

Notation Class: WASTE MANAGEMENT ACT: CONTAMINATED SITES NOTATIONS

Registered: 2001-JUL-31 **Updated**

Ministry Contact MCCAMMON, ALAN (SURREY) W

Notation Participants:

CHEVRON CANADA LIMITED (VANCOUVER)

CHEVRON CANADA LIMITED (VANCOUVER)

CHEVRON CANADA LIMITED (VANCOUVER)

CHEVRON CANADA LIMITED (VANCOUVER)

Roles:

SITE PROFILE SUBMITTED BY

SITE PROFILE SUBMITTED BY

SITE PROFILE SUBMITTED BY

SITE PROFILE SUBMITTED BY

Note:

Required Action:

Notation Type: SITE PROFILE RECEIVED

Notation Class: ENVIRONMENTAL MANAGEMENT ACT: GENERAL

Registered: 2001-JUL-31 **Updated**

Ministry Contact MCCAMMON, ALAN (SURREY) W

Notation Participants:

CHEVRON CANADA LIMITED (VANCOUVER)

CHEVRON CANADA LIMITED (VANCOUVER)

CHEVRON CANADA LIMITED (VANCOUVER)

CHEVRON CANADA LIMITED (VANCOUVER)

Roles:

SITE PROFILE SUBMITTED BY

SITE PROFILE SUBMITTED BY

SITE PROFILE SUBMITTED BY

SITE PROFILE SUBMITTED BY

Note:

Required Action:

Notation Type: SITE PROFILE REVIEWED - FURTHER INVESTIGATION REQUIRED BY THE MINISTRY

Notation Class: ENVIRONMENTAL MANAGEMENT ACT: GENERAL

Registered: 2001-AUG-22 **Updated**

Ministry Contact MCCAMMON, ALAN (SURREY) W

Note: DETAILED SITE INVESTIGATION REPORT REQUIRED

Required Action:

Notation Type: SITE PROFILE - FURTHER INVESTIGATION REQUIRED BY THE MINISTRY

Notation Class: WASTE MANAGEMENT ACT: CONTAMINATED SITES NOTATIONS

Registered: 2001-AUG-22 **Updated**

Ministry Contact MCCAMMON, ALAN (SURREY) W

Note: DETAILED SITE INVESTIGATION REPORT REQUIRED

Required Action:

Notation Type: NOTICE OF INDEPENDENT REMEDIATION COMPLETION SUBMITTED (WMA 28(2))

Notation Class: WASTE MANAGEMENT ACT: CONTAMINATED SITES NOTATIONS

Registered: 1997-AUG-18 **Updated** 1997-AUG-18

Ministry Contact HACKINEN, COLEEN (SURREY)

Notation Participants:

CHEVRON CANADA LIMITED (VANCOUVER)

HACKINEN, COLEEN (SURREY)

Roles:

SUBMITTED BY

RECEIVED BY

Note:

Required Action:

Notation Type: NOTICE OF INDEPENDENT REMEDIATION INITIATION SUBMITTED (WMA 28(2))

Notation Class: WASTE MANAGEMENT ACT: CONTAMINATED SITES NOTATIONS

Registered: 1997-APR-24 **Updated** 1997-APR-24

Ministry Contact HACKINEN, COLEEN (SURREY)

Notation Participants:

CHEVRON CANADA LIMITED (VANCOUVER)

Roles:

SUBMITTED BY

Note:

Required Action:

Section 2: Site Participants

Participant: 20 VIC MANAGEMENT INC.

Role (s): SITE PROFILE CONTACT

Start Date: 2009-MAY-21

End Date:

Participant: BC HYDRO & POWER AUTHORITY
Role (s): PROPERTY OWNER
Start Date: 2011-JAN-25 **End Date:**

Participant: BROOKE, JULIA A
Role (s): ALTERNATE MINISTRY CONTACT
Start Date: 2010-MAY-06 **End Date:**

Participant: CHEVRON CANADA LIMITED (HEAD OFFICE FOR BC)
Role (s): PROPERTY OWNER
Start Date: 2011-FEB-25 **End Date:**

Participant: CHEVRON CANADA LIMITED (VANCOUVER)
Role (s): OPERATOR
Role (s): SITE PROFILE CONTACT
Role (s): SITE PROFILE COMPLETOR
Start Date: 1997-APR-24 **End Date:**

Participant: DUNDAS, KERRI (SURREY) L
Role (s): ALTERNATE MINISTRY CONTACT
Start Date: 2003-JUL-17 **End Date:**

Participant: GEOVIRO ENGINEERING LTD. (VANCOUVER)
Role (s): ENVIRONMENTAL CONSULTANT/CONTRACTOR
Start Date: 2001-MAR-01 **End Date:**

Participant: HACKINEN, COLEEN (SURREY)
Role (s): MAIN MINISTRY CONTACT
Start Date: 1997-APR-24 **End Date:** 2009-MAY-01

Participant: HANEMAYER, VINCENT (SURREY) C
Role (s): MAIN MINISTRY CONTACT
Start Date: 2009-MAY-21 **End Date:**

Participant: HEWLETT, LUCY
Role (s): ALTERNATE MINISTRY CONTACT
Start Date: 2010-APR-20 **End Date:**

Participant: JACQUES WHITFORD ENVIRONMENT LIMITED
Role (s): ENVIRONMENTAL CONSULTANT/CONTRACTOR
Start Date: 2003-MAY-05 **End Date:**

Participant: JACQUES WHITFORD ENVIRONMENT LIMITED
Role (s): ENVIRONMENTAL CONSULTANT/CONTRACTOR
Start Date: 2003-MAY-05 **End Date:**

Participant: JACQUES WHITFORD ENVIRONMENTAL LIMITED

Role (s): ENVIRONMENTAL CONSULTANT/CONTRACTOR

Start Date: 2003-SEP-02

End Date:

Participant: KEYSTONE ENVIRONMENTAL LTD.

Role (s): ENVIRONMENTAL CONSULTANT/CONTRACTOR

Start Date: 2010-NOV-17

End Date:

Participant: KEYSTONE ENVIRONMENTAL LTD.

Role (s): ENVIRONMENTAL CONSULTANT/CONTRACTOR

Start Date: 2011-FEB-25

End Date:

Participant: KEYSTONE ENVIRONMENTAL LTD.

Role (s): ENVIRONMENTAL CONSULTANT/CONTRACTOR

Start Date: 2011-FEB-25

End Date:

Participant: LOCKHART, DAVE

Role (s): ALTERNATE MINISTRY CONTACT

Start Date: 2010-MAY-06

End Date:

Participant: MCCAMMON, ALAN (SURREY) W

Role (s): ALTERNATE MINISTRY CONTACT

Start Date: 2001-JUL-31

End Date:

Participant: MONTREAL TRUST (VANCOUVER)

Role (s): PROPERTY OWNER

Start Date: 2001-JUL-31

End Date:

Participant: MONTREAL TRUST CO. C/O 20 VIC MANAGEMENT INC.

Role (s): PROPERTY OWNER

Start Date: 2010-APR-20

End Date:

Participant: O'GRADY, TYLER

Role (s): MINISTRY CONTACT

Start Date: 2011-JAN-17

End Date:

Participant: OPB REALTY INC.

Role (s): PROPERTY OWNER

Start Date: 2009-MAY-21

End Date:

Participant: SAMWAYS, JENNIFER

Role (s): ALTERNATE MINISTRY CONTACT

Start Date: 2010-APR-01

End Date:

Participant: SOILCON LABORATORIES LTD (RIVER ROAD, RICHMOND)

Role (s): ENVIRONMENTAL CONSULTANT/CONTRACTOR

Start Date: 2000-SEP-01

End Date:

Participant: STANTEC
Role (s): ENVIRONMENTAL CONSULTANT/CONTRACTOR
Start Date: 2010-MAR-19 **End Date:**

Participant: STANTEC
Role (s): ENVIRONMENTAL CONSULTANT/CONTRACTOR
Start Date: 2010-MAY-06 **End Date:**

Participant: STANTEC
Role (s): ENVIRONMENTAL CONSULTANT/CONTRACTOR
Start Date: 2010-MAR-19 **End Date:**

Participant: STANTEC
Role (s): SITE PROFILE COMPLETOR
Start Date: 2009-MAY-21 **End Date:**

Participant: STANTEC
Role (s): ENVIRONMENTAL CONSULTANT/CONTRACTOR
Start Date: 2010-MAR-19 **End Date:**

Participant: STEER ENVIRONMENTAL ASSOCIATES
Role (s): ENVIRONMENTAL CONSULTANT/CONTRACTOR
Start Date: 2011-JAN-31 **End Date:**

Participant: WALTON, DOUG G
Role (s): ALTERNATE MINISTRY CONTACT
Start Date: 2011-APR-14 **End Date:**

Section 3: Documents

Title: REPORT OF FINDINGS PRELIMINARY SITE INVESTIGATION STAGE 1 & 2, DETAILED SITE INVESTIGATION, SITE REMEDIATION, AND RISK ASSESSMENT, 4515 LOUGHEED HIGH

Document Date: 2011-JAN-01 **Submission Date:** 2011-FEB-23

Participants
KEYSTONE ENVIRONMENTAL LTD. AUTHOR

Notes:

Title: SUPPLEMENTAL HUMAN HEALTH RISK ASSESSMENT FOR THE OFF-SITE PORTION OF FORMER SERVICE STATION SS342 - 4515 LOUGHEED HIGHWAY, BURNABY, BC

Document Date: 2011-JAN-01 **Submission Date:** 2011-FEB-23

Participants
KEYSTONE ENVIRONMENTAL LTD. AUTHOR

Notes:

Title: STAGE 1 PRELIMINARY SITE INVESTIGATION, FORMER BRENTWOOD BRAKE & MUFFLER, 4515 LOUGHEED HWY, BURNABY, BC

Document Date: 2010-MAR-19

Submission Date: 2010-APR-19

Participants

STANTEC

AUTHOR

Notes:

Title: STAGE 2 PRELIMINARY SITE INVESTIGATION, DETAILED SITE INVESTIGATION AND CONFIRMATION OF REMEDIATION, FORMER BRENTWOOD BRAKE & MUFFLER, 4515 LOUGHEED H

Document Date: 2010-MAR-19

Submission Date: 2010-APR-19

Participants

STANTEC

AUTHOR

Notes:

Title: SUMMARY OF SITE CONDITION

Document Date: 2010-MAR-19

Submission Date: 2010-APR-19

Participants

STANTEC

AUTHOR

Notes:

Title: COMMERCIAL DEMOLITION - HAZARDOUS MATERIALS CLEARANCE LETTER 4515 LOUGHEED HIGHWAY, BURNABY, BC

Document Date: 2009-JUL-02

Submission Date: 2010-APR-19

Participants

STANTEC

AUTHOR

Notes:

Title: STAGE 2 PRELIMINARY SITE INVESTIGATION 4515 LOUGHEED HIGHWAY, BURNABY, BC

Document Date: 2003-SEP-02

Submission Date: 2010-APR-19

Participants

JACQUES WHITFORD ENVIRONMENTAL LIMITED

AUTHOR

Notes:

Title: STAGE 1 PRELIMINARY SITE INVESTIGATION 4515 LOUGHEED HIGHWAY, BURNABY, BC

Document Date: 2003-MAY-05

Submission Date: 2010-APR-19

Participants

JACQUES WHITFORD ENVIRONMENT LIMITED

AUTHOR

Notes:

Title: PROGRESS REPORT, POST-DECOMMISSIONING ONSITE INVESTIGATIONS AT FORMER BRENTWOOD CHEVRON, 4515 LOUGHEED HIGHWAY, BURNABY, BC, SS#0342

Document Date: 2001-OCT-01

Submission Date: 2011-FEB-23

Participants

SOILCON LABORATORIES LTD (RIVER ROAD, RICHMOND)

AUTHOR

Notes:

Title: ENVIRONMENTAL REVIEW: PROGRESS REPORT, CHEVRON SS#0342, 4515 LOUGHEED HIGHWAY, BURNABY, BC

Document Date: 2001-JUL-01

Submission Date: 2011-FEB-23

Participants

SOILCON LABORATORIES LTD (RIVER ROAD, RICHMOND)

AUTHOR

Notes:

Title: CONDUIT INSTALLATION, LOUGHEED HIGHWAY ASSESSMENT AND DISPOSAL OF POTENTIALLY HYDROCARBON CONTAMINATED SOIL BETWEEN MANHOLE 421 AND MANHOLE 534

Document Date: 2001-MAR-01

Submission Date: 2011-FEB-23

Participants

GEOVIRO ENGINEERING LTD. (VANCOUVER)

AUTHOR

Notes:

Title: PROGRESS REPORT, OFF-SITE INVESTIGATIONS, CHEVRON SS#0342, 4515 LOUGHEED HIGHWAY, BURNABY, BC

Document Date: 2001-FEB-01

Submission Date: 2011-FEB-23

Participants

SOILCON LABORATORIES LTD (RIVER ROAD, RICHMOND)

AUTHOR

Notes:

Title: PROGRESS REPORT, OFF-SITE INVESTIGATIONS, CHEVRON SS#0342, 4515 LOUGHEED HIGHWAY, BURNABY

Document Date: 2001-JAN-01

Submission Date: 2011-FEB-23

Participants

SOILCON LABORATORIES LTD (RIVER ROAD, RICHMOND)

AUTHOR

Notes:

Title: PROGRESS REPORT, SITE INVESTIGATIONS, CHEVRON SS#0342, 4515 LOUGHEED HIGHWAY, BURNABY,

Document Date: 2000-DEC-01

Submission Date: 2011-FEB-23

Participants

SOILCON LABORATORIES LTD (RIVER ROAD, RICHMOND)

AUTHOR

Notes:

Title: SITE UPGRADE AND REMEDIAL CONFIRMATION REPORT, LOUGHEED AND WILLINGDON, 4515 LOUGHEED HWY., BURNABY, BC

Document Date: 2000-SEP-01

Submission Date: 2011-FEB-23

Participants

SOILCON LABORATORIES LTD (RIVER ROAD, RICHMOND)

AUTHOR

Notes:

Title: LETTER RE: SITE ID 3958 APPROVED PROFESSIONAL STATEMENT APPROVAL IN PRINCIPLE - OFFSITE, 4515 LOUGHEED HIGHWAY, BURNABY

Document Date: 2012-JUL-19

Submission Date: 2012-JUL-19

Participants

CHEVRON CANADA LIMITED

COMMISSIONER

SLR CONSULTING (CANADA) LTD.

AUTHOR

Notes: RECEIVED BY EMAIL
2012-07-19.

Title: SUMMARY OF SITE CONDITION

Document Date: 2011-JAN-31

Submission Date: 2011-FEB-23

Participants

STEER ENVIRONMENTAL ASSOCIATES

AUTHOR

Notes:

Section 4: Associated Sites

Section 5: Suspected Land Use

Description: AUTO/TRUCK/BUS/SUBWAY/OTHER VEHICLE REPAIR/SALVAGE/WRECKING

Notes: INSERTED FOR SITE PROFILE DATED 2009-05-15(described on Site Profile dated 09-05-15)

Description: PETRO. PROD., /PRODUCE WATER STRG ABOVEGRND/UNDERGRND TANK

Notes: INSERTED FOR SITE PROFILE DATED 2009-05-15(described on Site Profile dated 09-05-15)

Description: PETRO. PROD., DISPENSE FACILITY, INC. SERV STA./CARDLOT

Notes: INSERTED FOR SITE PROFILE DATED 2001-07-10(described on Site Profile dated 01-07-10)

Section 6: Parcel Descriptions

Date added 1997-MAY-26

Crown Land Pin:

Crown Land File#:

LTO PID# 000935433

Legal Desc: LOT 115 DISTRICT LOT 124 GROUP 1 NEW WESTMINSTER DISTRICT PLAN 27154

Section 7: Current Site Profile Information

Site Profile Completion Date: 2009-MAY-21

Local Authority Received: 2009-MAY-20

Site Registrar Received:

Decision Date: 2009-MAY-28

Decision: INVESTIGATION REQUIRED

Entry Date:

Additional Comments:**Commercial and Industrial Purposes or Activities on Site:****Reference Description**

F5	PETRO. PROD., DISPENSE FACILITY, INC. SERV STA./CARDLOT
F5	PETRO. PROD., DISPENSE FACILITY, INC. SERV STA./CARDLOT
F7	PETRO. PROD., /PRODUCE WATER STRG ABVEGRND/UNDERGRND TANK
G2	AUTO/TRUCK/BUS/SUBWAY/OTHER VEHICLE REPAIR/SALVAGE/WRECKING

AREAS OF POTENTIAL CONCERN

Petroleum, solvent or other polluting substance spills to the environment greater than 100 litres? NO

AREAS OF POTENTIAL CONCERN

Petroleum, solvent or other polluting substance spills to the environment greater than 100 litres? NO

AREAS OF POTENTIAL CONCERN

Residue left after removal of piled materials such as chemicals, coal, ore, smelter slag, air quality control system baghouse dust? NO

AREAS OF POTENTIAL CONCERN

Residue left after removal of piled materials such as chemicals, coal, ore, smelter slag, air quality control system baghouse dust? NO

AREAS OF POTENTIAL CONCERN

Discarded barrels, drums or tanks? NO

AREAS OF POTENTIAL CONCERN

Discarded barrels, drums or tanks? NO

FILL MATERIALS

Fill dirt, soil, gravel, sand or like materials from a contaminated site or from a source used for any of the activities listed under Schedule 2? NO

FILL MATERIALS

Fill dirt, soil, gravel, sand or like materials from a contaminated site or from a source used for any of the activities listed under Schedule 2? NO

FILL MATERIALS

Discarded or waste granular materials such as sand blasting grit, asphalt paving or roofing material, spent foundry casting sands, mine ore, waste rock or float? NO

FILL MATERIALS

Discarded or waste granular materials such as sand blasting grit, asphalt paving or roofing material, spent foundry casting sands, mine ore, waste rock or float? NO

FILL MATERIALS

Dredged sediments, or sediments and debris materials originating from locations adjacent to foreshore industrial activities, or municipal sanitary or stormwater discharges? NO

FILL MATERIALS

Dredged sediments, or sediments and debris materials originating from locations adjacent to foreshore industrial activities, or municipal sanitary or stormwater discharges? NO

WASTE DISPOSAL Materials such as household garbage, mixed municipal refuse, or demolition debris?	NO
WASTE DISPOSAL Materials such as household garbage, mixed municipal refuse, or demolition debris?	NO
WASTE DISPOSAL Waste or byproducts such as tank bottoms, residues, sludge, or flocculation precipitates from industrial processes or wastewater treatment?	NO
WASTE DISPOSAL Waste or byproducts such as tank bottoms, residues, sludge, or flocculation precipitates from industrial processes or wastewater treatment?	NO
WASTE DISPOSAL Waste products from smelting or mining activities, such as smelter slag, mine tailings, or cull materials from coal processing?	NO
WASTE DISPOSAL Waste products from smelting or mining activities, such as smelter slag, mine tailings, or cull materials from coal processing?	NO
WASTE DISPOSAL Waste products from natural gas and oil well drilling activities, such as drilling fluids and muds?	NO
WASTE DISPOSAL Waste products from natural gas and oil well drilling activities, such as drilling fluids and muds?	NO
WASTE DISPOSAL Waste products from photographic developing or finishing laboratories; asphalt tar manufacturing; boilers, incinerators or other thermal facilities (eg. ash); appliance, small equipment or engine repair or salvage; dry cleaning operations (eg. solvents); or automobile and truck parts cleaning or repair?	NO
WASTE DISPOSAL Waste products from photographic developing or finishing laboratories; asphalt tar manufacturing; boilers, incinerators or other thermal facilities (eg. ash); appliance, small equipment or engine repair or salvage; dry cleaning operations (eg. solvents); or automobile and truck parts cleaning or repair?	NO
TANKS OR CONTAINERS USED OR STORED Underground fuel or chemical storage tanks?	NO
TANKS OR CONTAINERS USED OR STORED Underground fuel or chemical storage tanks?	YES
TANKS OR CONTAINERS USED OR STORED Above ground fuel or chemical storage tanks?	NO
TANKS OR CONTAINERS USED OR STORED Above ground fuel or chemical storage tanks?	NO
SPECIAL (HAZARDOUS) WASTES OR SUBSTANCES PCB-containing electrical transformers or capacitors either at grade, attached above ground to poles, located within buildings, or stored?	NO

SPECIAL (HAZARDOUS) WASTES OR SUBSTANCES PCB-containing electrical transformers or capacitors either at grade, attached above ground to poles, located within buildings, or stored?	NO
SPECIAL (HAZARDOUS) WASTES OR SUBSTANCES Waste asbestos or asbestos containing materials such as pipe wrapping, blown-in insulation or panelling buried?	NO
SPECIAL (HAZARDOUS) WASTES OR SUBSTANCES Waste asbestos or asbestos containing materials such as pipe wrapping, blown-in insulation or panelling buried?	NO
SPECIAL (HAZARDOUS) WASTES OR SUBSTANCES Paints, solvents, mineral spirits or waste pest control products or pest control product containers stored in volumes greater than 205 litres?	NO
SPECIAL (HAZARDOUS) WASTES OR SUBSTANCES Paints, solvents, mineral spirits or waste pest control products or pest control product containers stored in volumes greater than 205 litres?	NO
LEGAL OR REGULATORY ACTIONS OR CONSTRAINTS Government orders or other notifications pertaining to environmental conditions or quality of soil, water, groundwater or other environmental media?	NO
LEGAL OR REGULATORY ACTIONS OR CONSTRAINTS Government orders or other notifications pertaining to environmental conditions or quality of soil, water, groundwater or other environmental media?	NO
LEGAL OR REGULATORY ACTIONS OR CONSTRAINTS Liens to recover costs, restrictive covenants on land use, or other charges or encumbrances, stemming from contaminants or wastes remaining onsite or from other environmental conditions?	NO
LEGAL OR REGULATORY ACTIONS OR CONSTRAINTS Liens to recover costs, restrictive covenants on land use, or other charges or encumbrances, stemming from contaminants or wastes remaining onsite or from other environmental conditions?	NO
LEGAL OR REGULATORY ACTIONS OR CONSTRAINTS Government notifications relating to past or recurring environmental violations at the site or any facility located on the site?	NO
LEGAL OR REGULATORY ACTIONS OR CONSTRAINTS Government notifications relating to past or recurring environmental violations at the site or any facility located on the site?	NO
AREAS OF POTENTIAL CONCERN Contamination resulting from migration of substances from other properties?	NO
WASTE DISPOSAL (QUESTIONS AS OF JANUARY 1 2009) Materials such as household garbage, mixed municipal refuse, or demolition debris?	NO
WASTE DISPOSAL (QUESTIONS AS OF JANUARY 1 2009) Waste or byproducts such as tank bottoms, residues, sludge, or flocculation precipitates from industrial processes or wastewater treatment?	NO
WASTE DISPOSAL (QUESTIONS AS OF JANUARY 1 2009) Waste products from smelting or mining activities, such as smelter slag, mine tailings, or cull materials from coal processing?	NO
WASTE DISPOSAL (QUESTIONS AS OF JANUARY 1 2009) Waste products from natural gas and oil well drilling activities, such as drilling fluids and muds?	NO

WASTE DISPOSAL (QUESTIONS AS OF JANUARY 1 2009)

Waste products from photographic developing or finishing laboratories; asphalt tar manufacturing; boilers, incinerators or other thermal facilities (eg. ash); appliance, small equipment or engine repair or salvage; dry cleaning operations (eg. solvents); for from the cleaning or repair of parts of boats, ships, barges, automobiles or trucks, including sandblasting grit or paint scrapings? NO

TANKS OR CONTAINERS USED OR STORED, OTHER THAN TANKS USED FOR RESIDENTIAL HEATING FUEL

Underground fuel or chemical storage tanks other than storage tanks for compressed gases? YES

TANKS OR CONTAINERS USED OR STORED, OTHER THAN TANKS USED FOR RESIDENTIAL HEATING FUEL

Above ground fuel or chemical storage tanks other than storage tanks for compressed gases? NO

HAZARDOUS WASTES OR HAZARDOUS SUBSTANCES

PCB-containing electrical transformers or capacitors either at grade, attached above ground to poles, located within buildings, or stored? NO

HAZARDOUS WASTES OR HAZARDOUS SUBSTANCES

Waste asbestos or asbestos containing materials such as pipe wrapping, blown-in insulation or panelling buried? NO

HAZARDOUS WASTES OR HAZARDOUS SUBSTANCES

Paints, solvents, mineral spirits or waste pest control products or pest control product containers stored in volumes greater than 205 litres? NO

Site Profile Completion Date: 2001-JUL-31

Local Authority Received: 2001-JUL-31

Site Registrar Received:

Decision Date: 2001-AUG-22

Decision: INVESTIGATION REQUIRED

Entry Date:

Additional Comments:

Commercial and Industrial Purposes or Activities on Site:

Reference Description

F5	PETRO. PROD., DISPENSE FACILITY, INC. SERV STA./CARDLOT
F5	PETRO. PROD., DISPENSE FACILITY, INC. SERV STA./CARDLOT
F7	PETRO. PROD., /PRODUCE WATER STRG ABVEGRND/UNDERGRND TANK
G2	AUTO/TRUCK/BUS/SUBWAY/OTHER VEHICLE REPAIR/SALVAGE/WRECKING

AREAS OF POTENTIAL CONCERN

Petroleum, solvent or other polluting substance spills to the environment greater than 100 litres? NO

AREAS OF POTENTIAL CONCERN

Petroleum, solvent or other polluting substance spills to the environment greater than 100 litres? NO

AREAS OF POTENTIAL CONCERN

Residue left after removal of piled materials such as chemicals, coal, ore, smelter slag, air quality control system baghouse dust? NO

AREAS OF POTENTIAL CONCERN

Residue left after removal of piled materials such as chemicals, coal, ore, smelter slag, air quality control system baghouse dust? NO

AREAS OF POTENTIAL CONCERN

Discarded barrels, drums or tanks? NO

AREAS OF POTENTIAL CONCERN

Discarded barrels, drums or tanks? NO

FILL MATERIALS

Fill dirt, soil, gravel, sand or like materials from a contaminated site or from a source used for any of the activities listed under Schedule 2? NO

FILL MATERIALS

Fill dirt, soil, gravel, sand or like materials from a contaminated site or from a source used for any of the activities listed under Schedule 2? NO

FILL MATERIALS

Discarded or waste granular materials such as sand blasting grit, asphalt paving or roofing material, spent foundry casting sands, mine ore, waste rock or float? NO

FILL MATERIALS

Discarded or waste granular materials such as sand blasting grit, asphalt paving or roofing material, spent foundry casting sands, mine ore, waste rock or float? NO

FILL MATERIALS

Dredged sediments, or sediments and debris materials originating from locations adjacent to foreshore industrial activities, or municipal sanitary or stormwater discharges? NO

FILL MATERIALS Dredged sediments, or sediments and debris materials originating from locations adjacent to foreshore industrial activities, or municipal sanitary or stormwater discharges?	NO
WASTE DISPOSAL Materials such as household garbage, mixed municipal refuse, or demolition debris?	NO
WASTE DISPOSAL Materials such as household garbage, mixed municipal refuse, or demolition debris?	NO
WASTE DISPOSAL Waste or byproducts such as tank bottoms, residues, sludge, or flocculation precipitates from industrial processes or wastewater treatment?	NO
WASTE DISPOSAL Waste or byproducts such as tank bottoms, residues, sludge, or flocculation precipitates from industrial processes or wastewater treatment?	NO
WASTE DISPOSAL Waste products from smelting or mining activities, such as smelter slag, mine tailings, or cull materials from coal processing?	NO
WASTE DISPOSAL Waste products from smelting or mining activities, such as smelter slag, mine tailings, or cull materials from coal processing?	NO
WASTE DISPOSAL Waste products from natural gas and oil well drilling activities, such as drilling fluids and muds?	NO
WASTE DISPOSAL Waste products from natural gas and oil well drilling activities, such as drilling fluids and muds?	NO
WASTE DISPOSAL Waste products from photographic developing or finishing laboratories; asphalt tar manufacturing; boilers, incinerators or other thermal facilities (eg. ash); appliance, small equipment or engine repair or salvage; dry cleaning operations (eg. solvents); or automobile and truck parts cleaning or repair?	NO
WASTE DISPOSAL Waste products from photographic developing or finishing laboratories; asphalt tar manufacturing; boilers, incinerators or other thermal facilities (eg. ash); appliance, small equipment or engine repair or salvage; dry cleaning operations (eg. solvents); or automobile and truck parts cleaning or repair?	NO
TANKS OR CONTAINERS USED OR STORED Underground fuel or chemical storage tanks?	NO
TANKS OR CONTAINERS USED OR STORED Underground fuel or chemical storage tanks?	YES
TANKS OR CONTAINERS USED OR STORED Above ground fuel or chemical storage tanks?	NO
TANKS OR CONTAINERS USED OR STORED Above ground fuel or chemical storage tanks?	NO

SPECIAL (HAZARDOUS) WASTES OR SUBSTANCES PCB-containing electrical transformers or capacitors either at grade, attached above ground to poles, located within buildings, or stored?	NO
SPECIAL (HAZARDOUS) WASTES OR SUBSTANCES PCB-containing electrical transformers or capacitors either at grade, attached above ground to poles, located within buildings, or stored?	NO
SPECIAL (HAZARDOUS) WASTES OR SUBSTANCES Waste asbestos or asbestos containing materials such as pipe wrapping, blown-in insulation or panelling buried?	NO
SPECIAL (HAZARDOUS) WASTES OR SUBSTANCES Waste asbestos or asbestos containing materials such as pipe wrapping, blown-in insulation or panelling buried?	NO
SPECIAL (HAZARDOUS) WASTES OR SUBSTANCES Paints, solvents, mineral spirits or waste pest control products or pest control product containers stored in volumes greater than 205 litres?	NO
SPECIAL (HAZARDOUS) WASTES OR SUBSTANCES Paints, solvents, mineral spirits or waste pest control products or pest control product containers stored in volumes greater than 205 litres?	NO
LEGAL OR REGULATORY ACTIONS OR CONSTRAINTS Government orders or other notifications pertaining to environmental conditions or quality of soil, water, groundwater or other environmental media?	NO
LEGAL OR REGULATORY ACTIONS OR CONSTRAINTS Government orders or other notifications pertaining to environmental conditions or quality of soil, water, groundwater or other environmental media?	NO
LEGAL OR REGULATORY ACTIONS OR CONSTRAINTS Liens to recover costs, restrictive covenants on land use, or other charges or encumbrances, stemming from contaminants or wastes remaining onsite or from other environmental conditions?	NO
LEGAL OR REGULATORY ACTIONS OR CONSTRAINTS Liens to recover costs, restrictive covenants on land use, or other charges or encumbrances, stemming from contaminants or wastes remaining onsite or from other environmental conditions?	NO
LEGAL OR REGULATORY ACTIONS OR CONSTRAINTS Government notifications relating to past or recurring environmental violations at the site or any facility located on the site?	NO
LEGAL OR REGULATORY ACTIONS OR CONSTRAINTS Government notifications relating to past or recurring environmental violations at the site or any facility located on the site?	NO
AREAS OF POTENTIAL CONCERN Contamination resulting from migration of substances from other properties?	NO
WASTE DISPOSAL (QUESTIONS AS OF JANUARY 1 2009) Materials such as household garbage, mixed municipal refuse, or demolition debris?	NO
WASTE DISPOSAL (QUESTIONS AS OF JANUARY 1 2009) Waste or byproducts such as tank bottoms, residues, sludge, or flocculation precipitates from industrial processes or wastewater treatment?	NO

WASTE DISPOSAL (QUESTIONS AS OF JANUARY 1 2009)

Waste products from smelting or mining activities, such as smelter slag, mine tailings, or cull materials from coal processing? NO

WASTE DISPOSAL (QUESTIONS AS OF JANUARY 1 2009)

Waste products from natural gas and oil well drilling activities, such as drilling fluids and muds? NO

WASTE DISPOSAL (QUESTIONS AS OF JANUARY 1 2009)

Waste products from photographic developing or finishing laboratories; asphalt tar manufacturing; boilers, incinerators or other thermal facilities (eg. ash); appliance, small equipment or engine repair or salvage; dry cleaning operations (eg. solvents); for from the cleaning or repair of parts of boats, ships, barges, automobiles or trucks, including sandblasting grit or paint scrapings? NO

TANKS OR CONTAINERS USED OR STORED, OTHER THAN TANKS USED FOR RESIDENTIAL HEATING FUEL

Underground fuel or chemical storage tanks other than storage tanks for compressed gases? YES

TANKS OR CONTAINERS USED OR STORED, OTHER THAN TANKS USED FOR RESIDENTIAL HEATING FUEL

Above ground fuel or chemical storage tanks other than storage tanks for compressed gases? NO

HAZARDOUS WASTES OR HAZARDOUS SUBSTANCES

PCB-containing electrical transformers or capacitors either at grade, attached above ground to poles, located within buildings, or stored? NO

HAZARDOUS WASTES OR HAZARDOUS SUBSTANCES

Waste asbestos or asbestos containing materials such as pipe wrapping, blown-in insulation or panelling buried? NO

HAZARDOUS WASTES OR HAZARDOUS SUBSTANCES

Paints, solvents, mineral spirits or waste pest control products or pest control product containers stored in volumes greater than 205 litres? NO

Section 1: Notations

Notation Type: SITE PROFILE - FURTHER INVESTIGATION REQUIRED BY THE MINISTRY

Notation Class: WASTE MANAGEMENT ACT: CONTAMINATED SITES NOTATIONS

Registered: 1997-JUL-24 **Updated**

Ministry Contact POPE, DOUGLAS

Note:

Required Action:

Notation Type: SITE PROFILE REVIEWED - FURTHER INVESTIGATION REQUIRED BY THE MINISTRY

Notation Class: ENVIRONMENTAL MANAGEMENT ACT: GENERAL

Registered: 1997-JUL-24 **Updated**

Ministry Contact POPE, DOUGLAS

Note:

Required Action:

Notation Type: SITE PROFILE RECEIVED

Notation Class: ENVIRONMENTAL MANAGEMENT ACT: GENERAL

Registered: 1997-JUL-11 **Updated**

Ministry Contact POPE, DOUGLAS

Note:

Required Action:

Notation Type: SITE PROFILE RECEIVED

Notation Class: WASTE MANAGEMENT ACT: CONTAMINATED SITES NOTATIONS

Registered: 1997-JUL-11 **Updated**

Ministry Contact POPE, DOUGLAS

Note:

Required Action:

Section 2: Site Participants

Participant: CARTER PONTIAC BUICK LIMITED (BURNABY)

Role (s): SITE PROFILE CONTACT

Role (s): SITE PROFILE COMPLETOR

Start Date: 1997-JUL-11 **End Date:**

Participant: DEVIZES MANAGEMENT LIMITED (BURNABY)

Role (s): PROPERTY OWNER

Start Date: 1997-JUL-11

End Date:

Participant: POPE, DOUGLAS

Role (s): MAIN MINISTRY CONTACT

Start Date: 1997-JUL-11

End Date: 2002-MAY-21

Section 3: Documents

Section 4: Associated Sites

Section 5: Suspected Land Use

Description: AUTO/TRUCK/BUS/SUBWAY/OTHER VEHICLE REPAIR/SALVAGE/WRECKING

Notes: INSERTED FOR SITE PROFILE DATED 97-06-27(described on Site Profile dated 97-06-27)

Section 6: Parcel Descriptions

Date added 1997-JUN-27

Crown Land Pin:

Crown Land File#:

LTO PID# 002755432

Legal Desc: LOT 119 DISTRICT LOT 124 GROUP 1 NEW WESTMINSTER DISTRICT PLAN 28198

Section 7: Current Site Profile Information

Site Profile Completion Date: 1997-JUL-11

Local Authority Received: 1997-JUL-09

Site Registrar Received:

Decision Date: 1997-JUL-24

Decision: INVESTIGATION REQUIRED

Entry Date:

Additional Comments:

Commercial and Industrial Purposes or Activities on Site:

Reference	Description
-----------	-------------

G2	AUTO/TRUCK/BUS/SUBWAY/OTHER VEHICLE REPAIR/SALVAGE/WRECKING
----	---

AREAS OF POTENTIAL CONCERN	
Petroleum, solvent or other polluting substance spills to the environment greater than 100 litres?	NO
AREAS OF POTENTIAL CONCERN	
Residue left after removal of piled materials such as chemicals, coal, ore, smelter slag, air quality control system baghouse dust?	NO
AREAS OF POTENTIAL CONCERN	
Discarded barrels, drums or tanks?	NO
FILL MATERIALS	
Fill dirt, soil, gravel, sand or like materials from a contaminated site or from a source used for any of the activities listed under Schedule 2?	NO
FILL MATERIALS	
Discarded or waste granular materials such as sand blasting grit, asphalt paving or roofing material, spent foundry casting sands, mine ore, waste rock or float?	NO
FILL MATERIALS	
Dredged sediments, or sediments and debris materials originating from locations adjacent to foreshore industrial activities, or municipal sanitary or stormwater discharges?	NO
WASTE DISPOSAL	
Materials such as household garbage, mixed municipal refuse, or demolition debris?	NO
WASTE DISPOSAL	
Waste or byproducts such as tank bottoms, residues, sludge, or flocculation precipitates from industrial processes or wastewater treatment?	NO
WASTE DISPOSAL	
Waste products from smelting or mining activities, such as smelter slag, mine tailings, or cull materials from coal processing?	NO
WASTE DISPOSAL	
Waste products from natural gas and oil well drilling activities, such as drilling fluids and muds?	NO
WASTE DISPOSAL	
Waste products from photographic developing or finishing laboratories; asphalt tar manufacturing; boilers, incinerators or other thermal facilities (eg. ash); appliance, small equipment or engine repair or salvage; dry cleaning operations (eg. solvents); or automobile and truck parts cleaning or repair?	NO
TANKS OR CONTAINERS USED OR STORED	
Underground fuel or chemical storage tanks?	YES
TANKS OR CONTAINERS USED OR STORED	
Above ground fuel or chemical storage tanks?	YES
SPECIAL (HAZARDOUS) WASTES OR SUBSTANCES	
PCB-containing electrical transformers or capacitors either at grade, attached above ground to poles, located within buildings, or stored?	NO
SPECIAL (HAZARDOUS) WASTES OR SUBSTANCES	
Waste asbestos or asbestos containing materials such as pipe wrapping, blown-in insulation or panelling buried?	NO
SPECIAL (HAZARDOUS) WASTES OR SUBSTANCES	
Paints, solvents, mineral spirits or waste pest control products or pest control product containers stored in volumes greater than 205 litres?	NO

LEGAL OR REGULATORY ACTIONS OR CONSTRAINTS

Government orders or other notifications pertaining to environmental conditions or quality of soil, water, groundwater or other environmental media? NO

LEGAL OR REGULATORY ACTIONS OR CONSTRAINTS

Liens to recover costs, restrictive covenants on land use, or other charges or encumbrances, stemming from contaminants or wastes remaining onsite or from other environmental conditions? NO

LEGAL OR REGULATORY ACTIONS OR CONSTRAINTS

Government notifications relating to past or recurring environmental violations at the site or any facility located on the site? NO

Section 1: Notations

Notation Type: NOTIFICATION RECEIVED ABOUT LIKELY OR ACTUAL SUBSTANCE MIGRATION TO NEIGHBOURING SITE

Notation Class: ENVIRONMENTAL MANAGEMENT ACT: GENERAL

Registered: 2012-APR-10 **Updated** 2012-APR-10

Ministry Contact SAMWAYS, JENNIFER

Notation Participants:
SUNCOR ENERGY INC.

Roles:
SUBMITTED BY

Note:

Required Action:

Notation Type: SITE PROFILE RECEIVED

Notation Class: WASTE MANAGEMENT ACT: CONTAMINATED SITES NOTATIONS

Registered: 2003-MAY-09 **Updated**

Ministry Contact HANEMAYER, VINCENT (SURREY) C

Notation Participants:
BC TRANSIT (BURNABY (LOUGHEED HIGHWAY))
BC TRANSIT (BURNABY (LOUGHEED HIGHWAY))
BC TRANSIT (BURNABY (LOUGHEED HIGHWAY))
BC TRANSIT (BURNABY (LOUGHEED HIGHWAY))

Roles:
SITE PROFILE SUBMITTED BY
SITE PROFILE SUBMITTED BY
SITE PROFILE SUBMITTED BY
SITE PROFILE SUBMITTED BY

Note:

Required Action:

Notation Type: SITE PROFILE RECEIVED

Notation Class: ENVIRONMENTAL MANAGEMENT ACT: GENERAL

Registered: 2003-MAY-09 **Updated**

Ministry Contact HANEMAYER, VINCENT (SURREY) C

Notation Participants:
BC TRANSIT (BURNABY (LOUGHEED HIGHWAY))
BC TRANSIT (BURNABY (LOUGHEED HIGHWAY))
BC TRANSIT (BURNABY (LOUGHEED HIGHWAY))
BC TRANSIT (BURNABY (LOUGHEED HIGHWAY))

Roles:
SITE PROFILE SUBMITTED BY
SITE PROFILE SUBMITTED BY
SITE PROFILE SUBMITTED BY
SITE PROFILE SUBMITTED BY

Note:

Required Action:

Notation Type: SITE PROFILE - FURTHER INVESTIGATION REQUIRED BY THE MINISTRY

Notation Class: WASTE MANAGEMENT ACT: CONTAMINATED SITES NOTATIONS

Registered: 2003-JUN-02 **Updated**

Ministry Contact HANEMAYER, VINCENT (SURREY) C

Note: DETAILED SITE INVESTIGATION REPORT REQUIRED

Required Action:

Notation Type: SITE PROFILE REVIEWED - FURTHER INVESTIGATION REQUIRED BY THE MINISTRY

Notation Class: ENVIRONMENTAL MANAGEMENT ACT: GENERAL

Registered: 2003-JUN-02 **Updated**

Ministry Contact HANEMAYER, VINCENT (SURREY) C

Note: DETAILED SITE INVESTIGATION REPORT REQUIRED

Required Action:

Notation Type: NOTICE OF INDEPENDENT REMEDIATION INITIATION SUBMITTED (WMA 28(2))

Notation Class: WASTE MANAGEMENT ACT: CONTAMINATED SITES NOTATIONS

Registered: 2001-NOV-20 **Updated** 2001-NOV-20

Ministry Contact DUNDAS, KERRI (SURREY) L

Notation Participants:

SEACOR ENVIRONMENTAL ENGINEERING INC (VANCOUVER
(WEST 6TH AVENUE))

Roles:

SUBMITTED BY

Note:

Required Action:

Notation Type: NOTICE OF INDEPENDENT REMEDIATION INITIATION SUBMITTED (WMA 28(2))

Notation Class: WASTE MANAGEMENT ACT: CONTAMINATED SITES NOTATIONS

Registered: 1997-JUN-05 **Updated** 1997-JUN-05

Ministry Contact MCCAMMON, ALAN (SURREY) W

Notation Participants:

SEACOR ENVIRONMENTAL ENGINEERING INC (VANCOUVER
(WEST 6TH AVENUE))

PETRO-CANADA (HEAD OFFICE)

Roles:

RECEIVED BY

RECEIVED BY

Note: ACKNOWLEDGEMENT OF NOTICE OF INTENT TO UNDERTAKE INDEPENDENT REMEDIATION.

Required Action:

Section 2: Site Participants

Participant: BC HYDRO (BURNABY (SOUTHPOINT DRIVE))

Role (s): POTENTIALLY AFFECTED PARTY

Start Date: 2001-MAR-12 **End Date:**

Participant: BC TELEPHONE COMPANY (HEAD OFFICE FOR BC)

Role (s): POTENTIALLY AFFECTED PARTY

Start Date: 1999-SEP-09 **End Date:**

Participant: BC TRANSIT (BURNABY (LOUGHEED HIGHWAY))

Role (s): PROPERTY OWNER

Role (s): SITE PROFILE COMPLETOR

Role (s): SITE PROFILE CONTACT

Start Date: 2003-MAY-09 **End Date:**

Participant: BOGREN, CURT

Role (s): ENVIRONMENTAL CONSULTANT/CONTRACTOR

Start Date: 2010-APR-12 **End Date:**

Participant: DUNDAS, KERRI (SURREY) L

Role (s): ALTERNATE MINISTRY CONTACT

Start Date: 2001-NOV-20 **End Date:**

Participant: GEOVIRO ENGINEERING LTD. (VANCOUVER)

Role (s): ENVIRONMENTAL CONSULTANT/CONTRACTOR

Start Date: 1999-SEP-09 **End Date:**

Participant: HANEMAYER, VINCENT (SURREY) C

Role (s): ALTERNATE MINISTRY CONTACT

Start Date: 2003-MAY-09 **End Date:**

Participant: MCCAMMON, ALAN (SURREY) W

Role (s): ALTERNATE MINISTRY CONTACT

Start Date: 1997-JUN-05 **End Date:**

Participant: PETRO-CANADA (HEAD OFFICE)

Role (s): PROPERTY OWNER

Start Date: 1997-JUN-05 **End Date:**

Participant: SAMWAYS, JENNIFER

Role (s): MINISTRY CONTACT

Start Date: 2012-APR-10 **End Date:**

Participant: SEACOR ENVIRONMENTAL ENGINEERING INC (VANCOUVER (WEST 6TH AVENUE))

Role (s): ENVIRONMENTAL CONSULTANT/CONTRACTOR

Start Date: 1997-JUN-05 **End Date:**

Participant: SHUTTER, SIMON (SURREY)
Role (s): MAIN MINISTRY CONTACT
Start Date: 1999-OCT-06 **End Date:** 2006-OCT-01

Participant: SUNCOR ENERGY INC.
Role (s): PROPERTY OWNER
Start Date: 2012-APR-10 **End Date:**

Section 3: Documents

Title: FALL 2001 OFF-SITE REMEDIAL ACRIIBITIES SUMMARY REPORT, PETRO-CANADA SERVICE STATION, 1969 WILLINGDON AVENUE, BURNABY, BC

Document Date: 2002-APR-08 **Submission Date:** 2003-SEP-10

Participants

PETRO-CANADA (HEAD OFFICE)	COMMISSIONER
SEACOR ENVIRONMENTAL ENGINEERING INC (VANCOUVER (WEST 6TH AVENUE))	AUTHOR

Notes:

Title: CONDUIT INSTALLATION, LOUGHEED HWY - ASSESSMENT AND DISPOSAL OF POTENTIALLY HYDROCARBON-CONTAMINATED SOIL BETWEEN MANHOLE 421 AND MANHOLE 534

Document Date: 2001-MAR-12 **Submission Date:** 2002-JAN-18

Participants

BC HYDRO (BURNABY (SOUTHPOINT DRIVE))	COMMISSIONER
GEOVIRO ENGINEERING LTD. (VANCOUVER)	AUTHOR
SHUTTER, SIMON (SURREY)	RECIPIENT

Notes:

Title: STAGE 1 AND 2 PRELIMINARY SITE INVESTIGATION - 1969 WILLINGDON AVENUE, BURNABY

Document Date: 2000-JAN-14 **Submission Date:** 2000-JAN-18

Participants

PETRO-CANADA (HEAD OFFICE)	COMMISSIONER
SEACOR ENVIRONMENTAL ENGINEERING INC (VANCOUVER (WEST 6TH AVENUE))	AUTHOR

Notes:

Title: TESTPIT INVESTIGATION, WILLINGDON AVENUE AND LOUGHEED HIGHWAY, BURNABY

Document Date: 1999-SEP-09 **Submission Date:** 1999-OCT-06

Participants

BC TELEPHONE COMPANY (HEAD OFFICE FOR BC)	COMMISSIONER
GEOVIRO ENGINEERING LTD. (VANCOUVER)	AUTHOR

Notes:

Section 4: Associated Sites

Site Id: 6946 **Date:** 2000-SEP-22
Notes: POTENTIAL SOURCE OF CONTAMINATION FOR SITE 6946

Section 5: Suspected Land Use

Description: PETRO. PROD., /PRODUCE WATER STRG ABOVEGRND/UNDERGRND TANK
Notes: INSERTED FOR SITE PROFILE DATED 2003-04-21(described on Site Profile dated 03-04-21)

Description: PETRO. PROD., DISPENSE FACILITY, INC. SERV STA./CARDLOT
Notes: INSERTED FOR SITE PROFILE DATED 2003-04-21(described on Site Profile dated 03-04-21)

Section 6: Parcel Descriptions

Date added 2001-SEP-22

Crown Land Pin: **Crown Land File#:** **LTO PID#** 025122886
Legal Desc: PARCEL A (STATUTORY RIGHT OF WAY PLAN LMP51265) LOT 58 DISTRICT LOT 119 GROUP 1 NEW WESTMINSTER DISTRICT PLAN 41580

Date added 1997-OCT-24

Crown Land Pin: **Crown Land File#:** **LTO PID#** 006161391
Legal Desc: LOT 58 EXCEPT: PARCEL A (STATUTORY RIGHT OF WAY PLAN LMP51265); DISTRICT LOT 119 GROUP 1 NEW WESTMINSTER DISTRICT PLAN 41580

Section 7: Current Site Profile Information

Site Profile Completion Date: 2003-MAY-09

Local Authority Received: 2003-MAY-02

Site Registrar Received:

Decision Date: 2003-JUN-02 **Decision:** INVESTIGATION REQUIRED **Entry Date:**

Additional Comments: PETRO-CANADA IS PROPERTY OWNER WITH A PORTION OF THE SITE BECOMING A RIGHT-OF-WAY OWNED BY BC TRANSIT.

Commercial and Industrial Purposes or Activities on Site:

Reference	Description
-----------	-------------

F5	PETRO. PROD., DISPENSE FACILITY, INC. SERV STA./CARDLOT
F7	PETRO. PROD., /PRODUCE WATER STRG ABOVEGRND/UNDERGRND TANK

AREAS OF POTENTIAL CONCERN

Petroleum, solvent or other polluting substance spills to the environment greater than 100 litres?	NO
--	----

AREAS OF POTENTIAL CONCERN

Residue left after removal of piled materials such as chemicals, coal, ore, smelter slag, air quality control system baghouse dust?	NO
---	----

AREAS OF POTENTIAL CONCERN	
Discarded barrels, drums or tanks?	NO
FILL MATERIALS	
Fill dirt, soil, gravel, sand or like materials from a contaminated site or from a source used for any of the activities listed under Schedule 2?	NO
FILL MATERIALS	
Discarded or waste granular materials such as sand blasting grit, asphalt paving or roofing material, spent foundry casting sands, mine ore, waste rock or float?	NO
FILL MATERIALS	
Dredged sediments, or sediments and debris materials originating from locations adjacent to foreshore industrial activities, or municipal sanitary or stormwater discharges?	NO
WASTE DISPOSAL	
Materials such as household garbage, mixed municipal refuse, or demolition debris?	NO
WASTE DISPOSAL	
Waste or byproducts such as tank bottoms, residues, sludge, or flocculation precipitates from industrial processes or wastewater treatment?	NO
WASTE DISPOSAL	
Waste products from smelting or mining activities, such as smelter slag, mine tailings, or cull materials from coal processing?	NO
WASTE DISPOSAL	
Waste products from natural gas and oil well drilling activities, such as drilling fluids and muds?	NO
WASTE DISPOSAL	
Waste products from photographic developing or finishing laboratories; asphalt tar manufacturing; boilers, incinerators or other thermal facilities (eg. ash); appliance, small equipment or engine repair or salvage; dry cleaning operations (eg. solvents); or automobile and truck parts cleaning or repair?	NO
TANKS OR CONTAINERS USED OR STORED	
Underground fuel or chemical storage tanks?	NO
TANKS OR CONTAINERS USED OR STORED	
Above ground fuel or chemical storage tanks?	NO
SPECIAL (HAZARDOUS) WASTES OR SUBSTANCES	
PCB-containing electrical transformers or capacitors either at grade, attached above ground to poles, located within buildings, or stored?	NO
SPECIAL (HAZARDOUS) WASTES OR SUBSTANCES	
Waste asbestos or asbestos containing materials such as pipe wrapping, blown-in insulation or panelling buried?	NO
SPECIAL (HAZARDOUS) WASTES OR SUBSTANCES	
Paints, solvents, mineral spirits or waste pest control products or pest control product containers stored in volumes greater than 205 litres?	NO
LEGAL OR REGULATORY ACTIONS OR CONSTRAINTS	
Government orders or other notifications pertaining to environmental conditions or quality of soil, water, groundwater or other environmental media?	NO

LEGAL OR REGULATORY ACTIONS OR CONSTRAINTS

Liens to recover costs, restrictive covenants on land use, or other charges or encumbrances, stemming from contaminants or wastes remaining onsite or from other environmental conditions? NO

LEGAL OR REGULATORY ACTIONS OR CONSTRAINTS

Government notifications relating to past or recurring environmental violations at the site or any facility located on the site? NO

AREAS OF POTENTIAL CONCERN

Contamination resulting from migration of substances from other properties? YES

Section 1: Notations

Notation Type: PRELIMINARY DETERMINATION OF CONTAMINATED SITE ISSUED - SITE NOT CONTAMINATED

Notation Class: ENVIRONMENTAL MANAGEMENT ACT: GENERAL

Registered: 2004-NOV-04 **Updated** 2004-NOV-04

Ministry Contact WALTON, DOUG G

Notation Participants:

OMNI DEVELOPMENT (HALIFAX) CORPORATION (VANCOUVER)
WALTON, DOUG G

Roles:

RECEIVED BY
ISSUED BY

Note: PID 025-824-678

Required Action:

Notation Type: FINAL DETERMINATION OF CONTAMINATED SITE ISSUED - SITE NOT CONTAMINATED

Notation Class: ENVIRONMENTAL MANAGEMENT ACT: GENERAL

Registered: 2004-DEC-08 **Updated** 2004-DEC-08

Ministry Contact WALTON, DOUG G

Notation Participants:

BC HYDRO & POWER AUTHORITY (BURNABY)
CITY OF BURNABY, BURNABY HEALTH (BURNABY)
OMNI DEVELOPMENT (HALIFAX) CORPORATION (VANCOUVER)
WALTON, DOUG G

Roles:

RECEIVED BY
RECEIVED BY
RECEIVED BY
ISSUED BY

Note:

Required Action:

Notation Type: PRELIMINARY SITE INVESTIGATION REPORT: INTERNAL REVIEW REQUESTED

Notation Class: WASTE MANAGEMENT ACT: CONTAMINATED SITES NOTATIONS

Registered: 1998-MAR-31 **Updated** 1998-MAY-12

Ministry Contact ALDRIDGE, JO-ANN

Notation Participants:

DIKEAKOS & COTTER ARCHITECT (BURNABY)
ALDRIDGE, JO-ANN
HARBOUR HOMES LTD.

Roles:

SUBMITTED BY
REVIEWED BY
REQUESTED BY

Note: STAGE 1 AND 2 PRELIMINARY SITE INVESTIGATION

Required Action:

Notation Type: SITE PROFILE REVIEWED - FURTHER INVESTIGATION REQUIRED BY THE MINISTRY

Notation Class: ENVIRONMENTAL MANAGEMENT ACT: GENERAL

Registered: 1998-MAR-13 **Updated**

Ministry Contact POPE, DOUGLAS

Note: SUBMISSION OF PRELIMINARY SITE INVESTIGATION REPORT REQUIRED.

Required Action: AS OF AUGUST 13, 2003 REQUIREMENT FOR SITE INVESTIGATION REPORT SUBMISSION HAS BEEN DEFERRED UNTIL AFTER REZONING HAS BEEN GRANTED BY THE MUNICIPALITY.

Notation Type: SITE PROFILE - FURTHER INVESTIGATION REQUIRED BY THE MINISTRY

Notation Class: WASTE MANAGEMENT ACT: CONTAMINATED SITES NOTATIONS

Registered: 1998-MAR-13 **Updated**

Ministry Contact POPE, DOUGLAS

Note: SUBMISSION OF PRELIMINARY SITE INVESTIGATION REPORT REQUIRED.

Required Action: AS OF AUGUST 13, 2003 REQUIREMENT FOR SITE INVESTIGATION REPORT SUBMISSION HAS BEEN DEFERRED UNTIL AFTER REZONING HAS BEEN GRANTED BY THE MUNICIPALITY.

Notation Type: SITE PROFILE RECEIVED

Notation Class: WASTE MANAGEMENT ACT: CONTAMINATED SITES NOTATIONS

Registered: 1998-FEB-03 **Updated**

Ministry Contact POPE, DOUGLAS

Notation Participants:

TERRA ENVIRONMENTAL CONSULTANTS LTD (VANCOUVER)
TERRA ENVIRONMENTAL CONSULTANTS LTD (VANCOUVER)
TERRA ENVIRONMENTAL CONSULTANTS LTD (VANCOUVER)
TERRA ENVIRONMENTAL CONSULTANTS LTD (VANCOUVER)

Roles:

SITE PROFILE SUBMITTED BY
SITE PROFILE SUBMITTED BY
SITE PROFILE SUBMITTED BY
SITE PROFILE SUBMITTED BY

Note:

Required Action:

Notation Type: SITE PROFILE RECEIVED

Notation Class: ENVIRONMENTAL MANAGEMENT ACT: GENERAL

Registered: 1998-FEB-03 **Updated**

Ministry Contact POPE, DOUGLAS

Notation Participants:

TERRA ENVIRONMENTAL CONSULTANTS LTD (VANCOUVER)

TERRA ENVIRONMENTAL CONSULTANTS LTD (VANCOUVER)

TERRA ENVIRONMENTAL CONSULTANTS LTD (VANCOUVER)

TERRA ENVIRONMENTAL CONSULTANTS LTD (VANCOUVER)

Roles:

SITE PROFILE SUBMITTED BY

SITE PROFILE SUBMITTED BY

SITE PROFILE SUBMITTED BY

SITE PROFILE SUBMITTED BY

Note:

Required Action:

Section 2: Site Participants

Participant: ALDRIDGE, JO-ANN

Role (s): MAIN MINISTRY CONTACT

Start Date: 1998-MAR-10 **End Date:** 2001-OCT-27

Participant: BC HYDRO & POWER AUTHORITY (BURNABY)

Role (s): ENVIRONMENTAL CONSULTANT/CONTRACTOR

Start Date: 2004-DEC-08 **End Date:**

Participant: CITY OF BURNABY, BURNABY HEALTH (BURNABY)

Role (s): ENVIRONMENTAL CONSULTANT/CONTRACTOR

Start Date: 2004-DEC-08 **End Date:**

Participant: DIKEAKOS & COTTER ARCHITECT (BURNABY)

Role (s): DEVELOPER/ASSOCIATED COMPANY

Start Date: 1998-FEB-03 **End Date:**

Participant: HARBOUR HOMES LTD.

Role (s): DEVELOPER/ASSOCIATED COMPANY

Start Date: 1997-AUG-07 **End Date:**

Participant: MITCHELI DEVELOPMENTS LIMITED (BURNABY)

Role (s): PROPERTY OWNER

Start Date: 1998-FEB-03 **End Date:**

Participant: NICCOLI, TARCISIO & ANGELINA

Role (s): PROPERTY OWNER

Start Date: 1998-FEB-03 **End Date:**

Participant: OMNI DEVELOPMENT (HALIFAX) CORPORATION (VANCOUVER)

Role (s): DEVELOPER/ASSOCIATED COMPANY

Start Date: 2004-NOV-04 **End Date:**

Participant: PHH ENVIRONMENTAL LTD

Role (s): ENVIRONMENTAL CONSULTANT/CONTRACTOR

Start Date: 1997-AUG-07 **End Date:**

Participant: POPE, DOUGLAS

Role (s): ALTERNATE MINISTRY CONTACT

Start Date: 1998-FEB-03 **End Date:** 2002-MAY-21

Participant: T & K CONSTRUCTION LIMITED (NORTH VANCOUVER)

Role (s): PROPERTY OWNER

Start Date: 1998-FEB-03 **End Date:**

Participant: TERRA ENVIRONMENTAL CONSULTANTS LTD (VANCOUVER)

Role (s): ENVIRONMENTAL CONSULTANT/CONTRACTOR

Role (s): SITE PROFILE COMPLETOR

Start Date: 1997-AUG-07 **End Date:**

Participant: WALTON, DOUG G

Role (s): MAIN MINISTRY CONTACT

Start Date: 2004-NOV-04 **End Date:**

Section 3: Documents

Title: STAGE 1 AND STAGE 2 PRELIMINARY ENVIRONMENTAL SITE ASSESSMENT, 4132, 4150 AND 4196

Document Date: 1998-AUG-05 **Submission Date:** 1998-AUG-05

Participants

TERRA ENVIRONMENTAL CONSULTANTS LTD (VANCOUVER) AUTHOR

Notes:

Title: STAGE 1 AND STAGE 2 PRELIMINARY ENVIRONMENTAL SITE ASSESSMENT

Document Date: 1998-MAR-10 **Submission Date:** 1998-MAR-31

Participants

ALDRIDGE, JO-ANN REVIEWER

HARBOUR HOMES LTD. COMMISSIONER

TERRA ENVIRONMENTAL CONSULTANTS LTD (VANCOUVER) AUTHOR

Notes:

Title: PCB AND ASBESTOS-CONTAINING BUILDING MATERIAL SURVEY

Document Date: 1997-AUG-07

Submission Date: 1998-MAR-31

Participants

HARBOUR HOMES LTD.

COMMISSIONER

PHH ENVIRONMENTAL LTD

CO-AUTHOR

TERRA ENVIRONMENTAL CONSULTANTS LTD (VANCOUVER)

CO-AUTHOR

Notes:

Section 4: Associated Sites

Section 5: Suspected Land Use

Description: HAZARDOUS WASTE STORAGE, TREATMENT, DISPOSAL

Notes: INSERTED FOR SITE PROFILE DATED 98-03-02(described on Site Profile dated 98-03-02)

Description: ASBESTOS MINING, MILLING, WHOLESALE BULK STORAGE OR SHIPPING

Notes: INSERTED FOR SITE PROFILE DATED 98-03-02(described on Site Profile dated 98-03-02)

Description: CHEMICAL MANUFACTURING OR WHOLESALE BULK STORAGE

Notes: INSERTED FOR SITE PROFILE DATED 98-03-02(described on Site Profile dated 98-03-02)

Description: WELDING OR MACHINE SHOPS (REPAIR OR FABRICATION)

Notes: INSERTED FOR SITE PROFILE DATED 98-03-02(described on Site Profile dated 98-03-02)

Section 6: Parcel Descriptions

Date added 2005-JUN-11

Crown Land Pin:

Crown Land File#:

LTO PID# 026304481

Legal Desc: STRATA LOT 23 DISTRICT LOT 119 GROUP 1 NEW WESTMINSTER DISTRICT STRATA PLAN
BCS1339 TOGETHER WITH AN INTEREST IN THE COMMON PROPERTY IN
PROPORTION TO THE UNIT ENTITLEMENT OF THE STRAT

Date added 2005-JUN-11

Crown Land Pin:

Crown Land File#:

LTO PID# 026305798

Legal Desc: STRATA LOT 153 DISTRICT LOT 119 GROUP 1 NEW WESTMINSTER DISTRICT STRATA PLAN
BCS1339 TOGETHER WITH AN INTEREST IN THE COMMON PROPERTY IN
PROPORTION TO THE UNIT ENTITLEMENT OF THE STRAT

Date added 2005-JUN-11

Crown Land Pin:

Crown Land File#:

LTO PID# 026304589

Legal Desc: STRATA LOT 33 DISTRICT LOT 119 GROUP 1 NEW WESTMINSTER DISTRICT STRATA PLAN
BCS1339 TOGETHER WITH AN INTEREST IN THE COMMON PROPERTY IN
PROPORTION TO THE UNIT ENTITLEMENT OF THE STRAT

Date added 2005-JUN-11

Crown Land Pin:

Crown Land File#:

LTO PID# 026304571

Legal Desc: STRATA LOT 32 DISTRICT LOT 119 GROUP 1 NEW WESTMINSTER DISTRICT STRATA PLAN
BCS1339 TOGETHER WITH AN INTEREST IN THE COMMON PROPERTY IN
PROPORTION TO THE UNIT ENTITLEMENT OF THE STRAT

Date added 2005-JUN-11

Crown Land Pin:

Crown Land File#:

LTO PID# 026304562

Legal Desc: STRATA LOT 31 DISTRICT LOT 119 GROUP 1 NEW WESTMINSTER DISTRICT STRATA PLAN
BCS1339 TOGETHER WITH AN INTEREST IN THE COMMON PROPERTY IN
PROPORTION TO THE UNIT ENTITLEMENT OF THE STRAT

Date added 2005-JUN-11

Crown Land Pin:

Crown Land File#:

LTO PID# 026304554

Legal Desc: STRATA LOT 30 DISTRICT LOT 119 GROUP 1 NEW WESTMINSTER DISTRICT STRATA PLAN
BCS1339 TOGETHER WITH AN INTEREST IN THE COMMON PROPERTY IN
PROPORTION TO THE UNIT ENTITLEMENT OF THE STRAT

Date added 2005-JUN-11

Crown Land Pin:

Crown Land File#:

LTO PID# 026304546

Legal Desc: STRATA LOT 29 DISTRICT LOT 119 GROUP 1 NEW WESTMINSTER DISTRICT STRATA PLAN
BCS1339 TOGETHER WITH AN INTEREST IN THE COMMON PROPERTY IN
PROPORTION TO THE UNIT ENTITLEMENT OF THE STRAT

Date added 2005-JUN-11

Crown Land Pin:

Crown Land File#:

LTO PID# 026304538

Legal Desc: STRATA LOT 28 DISTRICT LOT 119 GROUP 1 NEW WESTMINSTER DISTRICT STRATA PLAN
BCS1339 TOGETHER WITH AN INTEREST IN THE COMMON PROPERTY IN
PROPORTION TO THE UNIT ENTITLEMENT OF THE STRAT

Date added 2005-JUN-11

Crown Land Pin:

Crown Land File#:

LTO PID# 026304520

Legal Desc: STRATA LOT 27 DISTRICT LOT 119 GROUP 1 NEW WESTMINSTER DISTRICT STRATA PLAN
BCS1339 TOGETHER WITH AN INTEREST IN THE COMMON PROPERTY IN
PROPORTION TO THE UNIT ENTITLEMENT OF THE STRAT

Date added 2005-JUN-11

Crown Land Pin:

Crown Land File#:

LTO PID# 026304511

Legal Desc: STRATA LOT 26 DISTRICT LOT 119 GROUP 1 NEW WESTMINSTER DISTRICT STRATA PLAN
BCS1339 TOGETHER WITH AN INTEREST IN THE COMMON PROPERTY IN
PROPORTION TO THE UNIT ENTITLEMENT OF THE STRAT

Date added 2005-JUN-11

Crown Land Pin:

Crown Land File#:

LTO PID# 026304601

Legal Desc: STRATA LOT 35 DISTRICT LOT 119 GROUP 1 NEW WESTMINSTER DISTRICT STRATA PLAN
BCS1339 TOGETHER WITH AN INTEREST IN THE COMMON PROPERTY IN
PROPORTION TO THE UNIT ENTITLEMENT OF THE STRAT

Date added 2005-JUN-11

Crown Land Pin:

Crown Land File#:

LTO PID# 026304490

Legal Desc: STRATA LOT 24 DISTRICT LOT 119 GROUP 1 NEW WESTMINSTER DISTRICT STRATA PLAN
BCS1339 TOGETHER WITH AN INTEREST IN THE COMMON PROPERTY IN
PROPORTION TO THE UNIT ENTITLEMENT OF THE STRAT

Date added 2005-JUN-11

Crown Land Pin:

Crown Land File#:

LTO PID# 026304619

Legal Desc: STRATA LOT 36 DISTRICT LOT 119 GROUP 1 NEW WESTMINSTER DISTRICT STRATA PLAN
BCS1339 TOGETHER WITH AN INTEREST IN THE COMMON PROPERTY IN
PROPORTION TO THE UNIT ENTITLEMENT OF THE STRAT

Date added 2005-JUN-11

Crown Land Pin:

Crown Land File#:

LTO PID# 026304473

Legal Desc: STRATA LOT 22 DISTRICT LOT 119 GROUP 1 NEW WESTMINSTER DISTRICT STRATA PLAN
BCS1339 TOGETHER WITH AN INTEREST IN THE COMMON PROPERTY IN
PROPORTION TO THE UNIT ENTITLEMENT OF THE STRAT

Date added 2005-JUN-11

Crown Land Pin:

Crown Land File#:

LTO PID# 026304465

Legal Desc: STRATA LOT 21 DISTRICT LOT 119 GROUP 1 NEW WESTMINSTER DISTRICT STRATA PLAN
BCS1339 TOGETHER WITH AN INTEREST IN THE COMMON PROPERTY IN
PROPORTION TO THE UNIT ENTITLEMENT OF THE STRAT

Date added 2005-JUN-11

Crown Land Pin:

Crown Land File#:

LTO PID# 026304457

Legal Desc: STRATA LOT 20 DISTRICT LOT 119 GROUP 1 NEW WESTMINSTER DISTRICT STRATA PLAN
BCS1339 TOGETHER WITH AN INTEREST IN THE COMMON PROPERTY IN
PROPORTION TO THE UNIT ENTITLEMENT OF THE STRAT

Date added 2005-JUN-11

Crown Land Pin:

Crown Land File#:

LTO PID# 026304449

Legal Desc: STRATA LOT 19 DISTRICT LOT 119 GROUP 1 NEW WESTMINSTER DISTRICT STRATA PLAN
BCS1339 TOGETHER WITH AN INTEREST IN THE COMMON PROPERTY IN
PROPORTION TO THE UNIT ENTITLEMENT OF THE STRAT

Date added 2005-JUN-11

Crown Land Pin:

Crown Land File#:

LTO PID# 026304431

Legal Desc: STRATA LOT 18 DISTRICT LOT 119 GROUP 1 NEW WESTMINSTER DISTRICT STRATA PLAN
BCS1339 TOGETHER WITH AN INTEREST IN THE COMMON PROPERTY IN
PROPORTION TO THE UNIT ENTITLEMENT OF THE STRAT

Date added 2005-JUN-11

Crown Land Pin:

Crown Land File#:

LTO PID# 026304422

Legal Desc: STRATA LOT 17 DISTRICT LOT 119 GROUP 1 NEW WESTMINSTER DISTRICT STRATA PLAN
BCS1339 TOGETHER WITH AN INTEREST IN THE COMMON PROPERTY IN
PROPORTION TO THE UNIT ENTITLEMENT OF THE STRAT

Date added 2005-JUN-11

Crown Land Pin:

Crown Land File#:

LTO PID# 026304414

Legal Desc: STRATA LOT 16 DISTRICT LOT 119 GROUP 1 NEW WESTMINSTER DISTRICT STRATA PLAN
BCS1339 TOGETHER WITH AN INTEREST IN THE COMMON PROPERTY IN
PROPORTION TO THE UNIT ENTITLEMENT OF THE STRAT

Date added 2005-JUN-11

Crown Land Pin:

Crown Land File#:

LTO PID# 026304406

Legal Desc: STRATA LOT 15 DISTRICT LOT 119 GROUP 1 NEW WESTMINSTER DISTRICT STRATA PLAN
BCS1339 TOGETHER WITH AN INTEREST IN THE COMMON PROPERTY IN
PROPORTION TO THE UNIT ENTITLEMENT OF THE STRAT

Date added 2005-JUN-11

Crown Land Pin:

Crown Land File#:

LTO PID# 026304392

Legal Desc: STRATA LOT 14 DISTRICT LOT 119 GROUP 1 NEW WESTMINSTER DISTRICT STRATA PLAN
BCS1339 TOGETHER WITH AN INTEREST IN THE COMMON PROPERTY IN
PROPORTION TO THE UNIT ENTITLEMENT OF THE STRAT

Date added 2005-JUN-11

Crown Land Pin:

Crown Land File#:

LTO PID# 026304503

Legal Desc: STRATA LOT 25 DISTRICT LOT 119 GROUP 1 NEW WESTMINSTER DISTRICT STRATA PLAN
BCS1339 TOGETHER WITH AN INTEREST IN THE COMMON PROPERTY IN
PROPORTION TO THE UNIT ENTITLEMENT OF THE STRAT

Date added 2005-JUN-11

Crown Land Pin:

Crown Land File#:

LTO PID# 026304716

Legal Desc: STRATA LOT 46 DISTRICT LOT 119 GROUP 1 NEW WESTMINSTER DISTRICT STRATA PLAN
BCS1339 TOGETHER WITH AN INTEREST IN THE COMMON PROPERTY IN
PROPORTION TO THE UNIT ENTITLEMENT OF THE STRAT

Date added 2005-JUN-11

Crown Land Pin:

Crown Land File#:

LTO PID# 026304821

Legal Desc: STRATA LOT 57 DISTRICT LOT 119 GROUP 1 NEW WESTMINSTER DISTRICT STRATA PLAN
BCS1339 TOGETHER WITH AN INTEREST IN THE COMMON PROPERTY IN
PROPORTION TO THE UNIT ENTITLEMENT OF THE STRAT

Date added 2005-JUN-11

Crown Land Pin:

Crown Land File#:

LTO PID# 026304813

Legal Desc: STRATA LOT 56 DISTRICT LOT 119 GROUP 1 NEW WESTMINSTER DISTRICT STRATA PLAN
BCS1339 TOGETHER WITH AN INTEREST IN THE COMMON PROPERTY IN
PROPORTION TO THE UNIT ENTITLEMENT OF THE STRAT

Date added 2005-JUN-11

Crown Land Pin:

Crown Land File#:

LTO PID# 026304805

Legal Desc: STRATA LOT 55 DISTRICT LOT 119 GROUP 1 NEW WESTMINSTER DISTRICT STRATA PLAN
BCS1339 TOGETHER WITH AN INTEREST IN THE COMMON PROPERTY IN
PROPORTION TO THE UNIT ENTITLEMENT OF THE STRAT

Date added 2005-JUN-11

Crown Land Pin:

Crown Land File#:

LTO PID# 026304791

Legal Desc: STRATA LOT 54 DISTRICT LOT 119 GROUP 1 NEW WESTMINSTER DISTRICT STRATA PLAN
BCS1339 TOGETHER WITH AN INTEREST IN THE COMMON PROPERTY IN
PROPORTION TO THE UNIT ENTITLEMENT OF THE STRAT

Date added 2005-JUN-11

Crown Land Pin:

Crown Land File#:

LTO PID# 026304783

Legal Desc: STRATA LOT 53 DISTRICT LOT 119 GROUP 1 NEW WESTMINSTER DISTRICT STRATA PLAN
BCS1339 TOGETHER WITH AN INTEREST IN THE COMMON PROPERTY IN
PROPORTION TO THE UNIT ENTITLEMENT OF THE STRAT

Date added 2005-JUN-11

Crown Land Pin:

Crown Land File#:

LTO PID# 026304775

Legal Desc: STRATA LOT 52 DISTRICT LOT 119 GROUP 1 NEW WESTMINSTER DISTRICT STRATA PLAN
BCS1339 TOGETHER WITH AN INTEREST IN THE COMMON PROPERTY IN
PROPORTION TO THE UNIT ENTITLEMENT OF THE STRAT

Date added 2005-JUN-11

Crown Land Pin:

Crown Land File#:

LTO PID# 026304767

Legal Desc: STRATA LOT 51 DISTRICT LOT 119 GROUP 1 NEW WESTMINSTER DISTRICT STRATA PLAN
BCS1339 TOGETHER WITH AN INTEREST IN THE COMMON PROPERTY IN
PROPORTION TO THE UNIT ENTITLEMENT OF THE STRAT

Date added 2005-JUN-11

Crown Land Pin:

Crown Land File#:

LTO PID# 026304759

Legal Desc: STRATA LOT 50 DISTRICT LOT 119 GROUP 1 NEW WESTMINSTER DISTRICT STRATA PLAN
BCS1339 TOGETHER WITH AN INTEREST IN THE COMMON PROPERTY IN
PROPORTION TO THE UNIT ENTITLEMENT OF THE STRAT

Date added 2005-JUN-11

Crown Land Pin:

Crown Land File#:

LTO PID# 026304741

Legal Desc: STRATA LOT 49 DISTRICT LOT 119 GROUP 1 NEW WESTMINSTER DISTRICT STRATA PLAN
BCS1339 TOGETHER WITH AN INTEREST IN THE COMMON PROPERTY IN
PROPORTION TO THE UNIT ENTITLEMENT OF THE STRAT

Date added 2005-JUN-11

Crown Land Pin:

Crown Land File#:

LTO PID# 026304597

Legal Desc: STRATA LOT 34 DISTRICT LOT 119 GROUP 1 NEW WESTMINSTER DISTRICT STRATA PLAN
BCS1339 TOGETHER WITH AN INTEREST IN THE COMMON PROPERTY IN
PROPORTION TO THE UNIT ENTITLEMENT OF THE STRAT

Date added 2005-JUN-11

Crown Land Pin:

Crown Land File#:

LTO PID# 026304724

Legal Desc: STRATA LOT 47 DISTRICT LOT 119 GROUP 1 NEW WESTMINSTER DISTRICT STRATA PLAN
BCS1339 TOGETHER WITH AN INTEREST IN THE COMMON PROPERTY IN
PROPORTION TO THE UNIT ENTITLEMENT OF THE STRAT

Date added 2005-JUN-11

Crown Land Pin:

Crown Land File#:

LTO PID# 026304368

Legal Desc: STRATA LOT 11 DISTRICT LOT 119 GROUP 1 NEW WESTMINSTER DISTRICT STRATA PLAN
BCS1339 TOGETHER WITH AN INTEREST IN THE COMMON PROPERTY IN
PROPORTION TO THE UNIT ENTITLEMENT OF THE STRAT

Date added 2005-JUN-11

Crown Land Pin:

Crown Land File#:

LTO PID# 026304708

Legal Desc: STRATA LOT 45 DISTRICT LOT 119 GROUP 1 NEW WESTMINSTER DISTRICT STRATA PLAN
BCS1339 TOGETHER WITH AN INTEREST IN THE COMMON PROPERTY IN
PROPORTION TO THE UNIT ENTITLEMENT OF THE STRAT

Date added 2005-JUN-11

Crown Land Pin:

Crown Land File#:

LTO PID# 026304694

Legal Desc: STRATA LOT 44 DISTRICT LOT 119 GROUP 1 NEW WESTMINSTER DISTRICT STRATA PLAN
BCS1339 TOGETHER WITH AN INTEREST IN THE COMMON PROPERTY IN
PROPORTION TO THE UNIT ENTITLEMENT OF THE STRAT

Date added 2005-JUN-11

Crown Land Pin:

Crown Land File#:

LTO PID# 026304686

Legal Desc: STRATA LOT 43 DISTRICT LOT 119 GROUP 1 NEW WESTMINSTER DISTRICT STRATA PLAN
BCS1339 TOGETHER WITH AN INTEREST IN THE COMMON PROPERTY IN
PROPORTION TO THE UNIT ENTITLEMENT OF THE STRAT

Date added 2005-JUN-11

Crown Land Pin:

Crown Land File#:

LTO PID# 026304678

Legal Desc: STRATA LOT 42 DISTRICT LOT 119 GROUP 1 NEW WESTMINSTER DISTRICT STRATA PLAN
BCS1339 TOGETHER WITH AN INTEREST IN THE COMMON PROPERTY IN
PROPORTION TO THE UNIT ENTITLEMENT OF THE STRAT

Date added 2005-JUN-11

Crown Land Pin:

Crown Land File#:

LTO PID# 026304660

Legal Desc: STRATA LOT 41 DISTRICT LOT 119 GROUP 1 NEW WESTMINSTER DISTRICT STRATA PLAN
BCS1339 TOGETHER WITH AN INTEREST IN THE COMMON PROPERTY IN
PROPORTION TO THE UNIT ENTITLEMENT OF THE STRAT

Date added 2005-JUN-11

Crown Land Pin:

Crown Land File#:

LTO PID# 026304651

Legal Desc: STRATA LOT 40 DISTRICT LOT 119 GROUP 1 NEW WESTMINSTER DISTRICT STRATA PLAN
BCS1339 TOGETHER WITH AN INTEREST IN THE COMMON PROPERTY IN
PROPORTION TO THE UNIT ENTITLEMENT OF THE STRAT

Date added 2005-JUN-11

Crown Land Pin:

Crown Land File#:

LTO PID# 026304643

Legal Desc: STRATA LOT 39 DISTRICT LOT 119 GROUP 1 NEW WESTMINSTER DISTRICT STRATA PLAN
BCS1339 TOGETHER WITH AN INTEREST IN THE COMMON PROPERTY IN
PROPORTION TO THE UNIT ENTITLEMENT OF THE STRAT

Date added 2005-JUN-11

Crown Land Pin:

Crown Land File#:

LTO PID# 026304635

Legal Desc: STRATA LOT 38 DISTRICT LOT 119 GROUP 1 NEW WESTMINSTER DISTRICT STRATA PLAN
BCS1339 TOGETHER WITH AN INTEREST IN THE COMMON PROPERTY IN
PROPORTION TO THE UNIT ENTITLEMENT OF THE STRAT

Date added 2005-JUN-11

Crown Land Pin:

Crown Land File#:

LTO PID# 026304627

Legal Desc: STRATA LOT 37 DISTRICT LOT 119 GROUP 1 NEW WESTMINSTER DISTRICT STRATA PLAN
BCS1339 TOGETHER WITH AN INTEREST IN THE COMMON PROPERTY IN
PROPORTION TO THE UNIT ENTITLEMENT OF THE STRAT

Date added 2005-JUN-11

Crown Land Pin:

Crown Land File#:

LTO PID# 026304732

Legal Desc: STRATA LOT 48 DISTRICT LOT 119 GROUP 1 NEW WESTMINSTER DISTRICT STRATA PLAN
BCS1339 TOGETHER WITH AN INTEREST IN THE COMMON PROPERTY IN
PROPORTION TO THE UNIT ENTITLEMENT OF THE STRAT

Date added 2005-JUN-11

Crown Land Pin:

Crown Land File#:

LTO PID# 026305895

Legal Desc: STRATA LOT 163 DISTRICT LOT 119 GROUP 1 NEW WESTMINSTER DISTRICT STRATA PLAN
BCS1339 TOGETHER WITH AN INTEREST IN THE COMMON PROPERTY IN
PROPORTION TO THE UNIT ENTITLEMENT OF THE STRAT

Date added 2005-JUN-11

Crown Land Pin:

Crown Land File#:

LTO PID# 026306000

Legal Desc: STRATA LOT 174 DISTRICT LOT 119 GROUP 1 NEW WESTMINSTER DISTRICT STRATA PLAN
BCS1339 TOGETHER WITH AN INTEREST IN THE COMMON PROPERTY IN
PROPORTION TO THE UNIT ENTITLEMENT OF THE STRAT

Date added 2005-JUN-11

Crown Land Pin:

Crown Land File#:

LTO PID# 026305992

Legal Desc: STRATA LOT 173 DISTRICT LOT 119 GROUP 1 NEW WESTMINSTER DISTRICT STRATA PLAN
BCS1339 TOGETHER WITH AN INTEREST IN THE COMMON PROPERTY IN
PROPORTION TO THE UNIT ENTITLEMENT OF THE STRAT

Date added 2005-JUN-11

Crown Land Pin:

Crown Land File#:

LTO PID# 026305984

Legal Desc: STRATA LOT 172 DISTRICT LOT 119 GROUP 1 NEW WESTMINSTER DISTRICT STRATA PLAN
BCS1339 TOGETHER WITH AN INTEREST IN THE COMMON PROPERTY IN
PROPORTION TO THE UNIT ENTITLEMENT OF THE STRAT

Date added 2005-JUN-11

Crown Land Pin:

Crown Land File#:

LTO PID# 026305976

Legal Desc: STRATA LOT 171 DISTRICT LOT 119 GROUP 1 NEW WESTMINSTER DISTRICT STRATA PLAN
BCS1339 TOGETHER WITH AN INTEREST IN THE COMMON PROPERTY IN
PROPORTION TO THE UNIT ENTITLEMENT OF THE STRAT

Date added 2005-JUN-11

Crown Land Pin:

Crown Land File#:

LTO PID# 026305968

Legal Desc: STRATA LOT 170 DISTRICT LOT 119 GROUP 1 NEW WESTMINSTER DISTRICT STRATA PLAN
BCS1339 TOGETHER WITH AN INTEREST IN THE COMMON PROPERTY IN
PROPORTION TO THE UNIT ENTITLEMENT OF THE STRAT

Date added 2005-JUN-11

Crown Land Pin:

Crown Land File#:

LTO PID# 026305950

Legal Desc: STRATA LOT 169 DISTRICT LOT 119 GROUP 1 NEW WESTMINSTER DISTRICT STRATA PLAN
BCS1339 TOGETHER WITH AN INTEREST IN THE COMMON PROPERTY IN
PROPORTION TO THE UNIT ENTITLEMENT OF THE STRAT

Date added 2005-JUN-11

Crown Land Pin:

Crown Land File#:

LTO PID# 026305941

Legal Desc: STRATA LOT 168 DISTRICT LOT 119 GROUP 1 NEW WESTMINSTER DISTRICT STRATA PLAN
BCS1339 TOGETHER WITH AN INTEREST IN THE COMMON PROPERTY IN
PROPORTION TO THE UNIT ENTITLEMENT OF THE STRAT

Date added 2005-JUN-11

Crown Land Pin:

Crown Land File#:

LTO PID# 026305933

Legal Desc: STRATA LOT 167 DISTRICT LOT 119 GROUP 1 NEW WESTMINSTER DISTRICT STRATA PLAN
BCS1339 TOGETHER WITH AN INTEREST IN THE COMMON PROPERTY IN
PROPORTION TO THE UNIT ENTITLEMENT OF THE STRAT

Date added 2005-JUN-11

Crown Land Pin:

Crown Land File#:

LTO PID# 026305925

Legal Desc: STRATA LOT 166 DISTRICT LOT 119 GROUP 1 NEW WESTMINSTER DISTRICT STRATA PLAN
BCS1339 TOGETHER WITH AN INTEREST IN THE COMMON PROPERTY IN
PROPORTION TO THE UNIT ENTITLEMENT OF THE STRAT

Date added 2005-JUN-11

Crown Land Pin:

Crown Land File#:

LTO PID# 026304384

Legal Desc: STRATA LOT 13 DISTRICT LOT 119 GROUP 1 NEW WESTMINSTER DISTRICT STRATA PLAN
BCS1339 TOGETHER WITH AN INTEREST IN THE COMMON PROPERTY IN
PROPORTION TO THE UNIT ENTITLEMENT OF THE STRAT

Date added 2005-JUN-11

Crown Land Pin:

Crown Land File#:

LTO PID# 026305909

Legal Desc: STRATA LOT 164 DISTRICT LOT 119 GROUP 1 NEW WESTMINSTER DISTRICT STRATA PLAN
BCS1339 TOGETHER WITH AN INTEREST IN THE COMMON PROPERTY IN
PROPORTION TO THE UNIT ENTITLEMENT OF THE STRAT

Date added 2005-JUN-11

Crown Land Pin:

Crown Land File#:

LTO PID# 026306034

Legal Desc: STRATA LOT 177 DISTRICT LOT 119 GROUP 1 NEW WESTMINSTER DISTRICT STRATA PLAN
BCS1339 TOGETHER WITH AN INTEREST IN THE COMMON PROPERTY IN
PROPORTION TO THE UNIT ENTITLEMENT OF THE STRAT

Date added 2005-JUN-11

Crown Land Pin:

Crown Land File#:

LTO PID# 026305887

Legal Desc: STRATA LOT 162 DISTRICT LOT 119 GROUP 1 NEW WESTMINSTER DISTRICT STRATA PLAN
BCS1339 TOGETHER WITH AN INTEREST IN THE COMMON PROPERTY IN
PROPORTION TO THE UNIT ENTITLEMENT OF THE STRAT

Date added 2005-JUN-11

Crown Land Pin:

Crown Land File#:

LTO PID# 026305879

Legal Desc: STRATA LOT 161 DISTRICT LOT 119 GROUP 1 NEW WESTMINSTER DISTRICT STRATA PLAN
BCS1339 TOGETHER WITH AN INTEREST IN THE COMMON PROPERTY IN
PROPORTION TO THE UNIT ENTITLEMENT OF THE STRAT

Date added 2005-JUN-11

Crown Land Pin:

Crown Land File#:

LTO PID# 026305861

Legal Desc: STRATA LOT 160 DISTRICT LOT 119 GROUP 1 NEW WESTMINSTER DISTRICT STRATA PLAN
BCS1339 TOGETHER WITH AN INTEREST IN THE COMMON PROPERTY IN
PROPORTION TO THE UNIT ENTITLEMENT OF THE STRAT

Date added 2005-JUN-11

Crown Land Pin:

Crown Land File#:

LTO PID# 026305852

Legal Desc: STRATA LOT 159 DISTRICT LOT 119 GROUP 1 NEW WESTMINSTER DISTRICT STRATA PLAN
BCS1339 TOGETHER WITH AN INTEREST IN THE COMMON PROPERTY IN
PROPORTION TO THE UNIT ENTITLEMENT OF THE STRAT

Date added 2005-JUN-11

Crown Land Pin:

Crown Land File#:

LTO PID# 026305844

Legal Desc: STRATA LOT 158 DISTRICT LOT 119 GROUP 1 NEW WESTMINSTER DISTRICT STRATA PLAN
BCS1339 TOGETHER WITH AN INTEREST IN THE COMMON PROPERTY IN
PROPORTION TO THE UNIT ENTITLEMENT OF THE STRAT

Date added 2005-JUN-11

Crown Land Pin:

Crown Land File#:

LTO PID# 026305836

Legal Desc: STRATA LOT 157 DISTRICT LOT 119 GROUP 1 NEW WESTMINSTER DISTRICT STRATA PLAN
BCS1339 TOGETHER WITH AN INTEREST IN THE COMMON PROPERTY IN
PROPORTION TO THE UNIT ENTITLEMENT OF THE STRAT

Date added 2005-JUN-11

Crown Land Pin:

Crown Land File#:

LTO PID# 026305828

Legal Desc: STRATA LOT 156 DISTRICT LOT 119 GROUP 1 NEW WESTMINSTER DISTRICT STRATA PLAN
BCS1339 TOGETHER WITH AN INTEREST IN THE COMMON PROPERTY IN
PROPORTION TO THE UNIT ENTITLEMENT OF THE STRAT

Date added 2005-JUN-11

Crown Land Pin:

Crown Land File#:

LTO PID# 026305810

Legal Desc: STRATA LOT 155 DISTRICT LOT 119 GROUP 1 NEW WESTMINSTER DISTRICT STRATA PLAN
BCS1339 TOGETHER WITH AN INTEREST IN THE COMMON PROPERTY IN
PROPORTION TO THE UNIT ENTITLEMENT OF THE STRAT

Date added 2005-JUN-11

Crown Land Pin:

Crown Land File#:

LTO PID# 026305801

Legal Desc: STRATA LOT 154 DISTRICT LOT 119 GROUP 1 NEW WESTMINSTER DISTRICT STRATA PLAN
BCS1339 TOGETHER WITH AN INTEREST IN THE COMMON PROPERTY IN
PROPORTION TO THE UNIT ENTITLEMENT OF THE STRAT

Date added 2005-JUN-11

Crown Land Pin:

Crown Land File#:

LTO PID# 026305917

Legal Desc: STRATA LOT 165 DISTRICT LOT 119 GROUP 1 NEW WESTMINSTER DISTRICT STRATA PLAN
BCS1339 TOGETHER WITH AN INTEREST IN THE COMMON PROPERTY IN
PROPORTION TO THE UNIT ENTITLEMENT OF THE STRAT

Date added 2004-JAN-17

Crown Land Pin:

Crown Land File#:

LTO PID# 025824678

Legal Desc: LOT 1 DISTRICT LOT 119 GROUP 1 NEW WESTMINSTER DISTRICT PLAN BCP8825

Date added 2005-JUN-11

Crown Land Pin:

Crown Land File#:

LTO PID# 026304856

Legal Desc: STRATA LOT 60 DISTRICT LOT 119 GROUP 1 NEW WESTMINSTER DISTRICT STRATA PLAN
BCS1339 TOGETHER WITH AN INTEREST IN THE COMMON PROPERTY IN
PROPORTION TO THE UNIT ENTITLEMENT OF THE STRAT

Date added 2005-JUN-11

Crown Land Pin:

Crown Land File#:

LTO PID# 026304350

Legal Desc: STRATA LOT 10 DISTRICT LOT 119 GROUP 1 NEW WESTMINSTER DISTRICT STRATA PLAN
BCS1339 TOGETHER WITH AN INTEREST IN THE COMMON PROPERTY IN
PROPORTION TO THE UNIT ENTITLEMENT OF THE STRAT

Date added 2005-JUN-11

Crown Land Pin:

Crown Land File#:

LTO PID# 026304341

Legal Desc: STRATA LOT 9 DISTRICT LOT 119 GROUP 1 NEW WESTMINSTER DISTRICT STRATA PLAN
BCS1339 TOGETHER WITH AN INTEREST IN THE COMMON PROPERTY IN
PROPORTION TO THE UNIT ENTITLEMENT OF THE STRAT

Date added 2005-JUN-11

Crown Land Pin:

Crown Land File#:

LTO PID# 026304333

Legal Desc: STRATA LOT 8 DISTRICT LOT 119 GROUP 1 NEW WESTMINSTER DISTRICT STRATA PLAN
BCS1339 TOGETHER WITH AN INTEREST IN THE COMMON PROPERTY IN
PROPORTION TO THE UNIT ENTITLEMENT OF THE STRAT

Date added 2005-JUN-11

Crown Land Pin:

Crown Land File#:

LTO PID# 026304325

Legal Desc: STRATA LOT 7 DISTRICT LOT 119 GROUP 1 NEW WESTMINSTER DISTRICT STRATA PLAN
BCS1339 TOGETHER WITH AN INTEREST IN THE COMMON PROPERTY IN
PROPORTION TO THE UNIT ENTITLEMENT OF THE STRAT

Date added 2005-JUN-11

Crown Land Pin:

Crown Land File#:

LTO PID# 026304317

Legal Desc: STRATA LOT 6 DISTRICT LOT 119 GROUP 1 NEW WESTMINSTER DISTRICT STRATA PLAN
BCS1339 TOGETHER WITH AN INTEREST IN THE COMMON PROPERTY IN
PROPORTION TO THE UNIT ENTITLEMENT OF THE STRAT

Date added 2005-JUN-11

Crown Land Pin:

Crown Land File#:

LTO PID# 026304309

Legal Desc: STRATA LOT 5 DISTRICT LOT 119 GROUP 1 NEW WESTMINSTER DISTRICT STRATA PLAN
BCS1339 TOGETHER WITH AN INTEREST IN THE COMMON PROPERTY IN
PROPORTION TO THE UNIT ENTITLEMENT OF THE STRAT

Date added 2005-JUN-11

Crown Land Pin:

Crown Land File#:

LTO PID# 026304295

Legal Desc: STRATA LOT 4 DISTRICT LOT 119 GROUP 1 NEW WESTMINSTER DISTRICT STRATA PLAN
BCS1339 TOGETHER WITH AN INTEREST IN THE COMMON PROPERTY IN
PROPORTION TO THE UNIT ENTITLEMENT OF THE STRAT

Date added 2005-JUN-11

Crown Land Pin:

Crown Land File#:

LTO PID# 026304287

Legal Desc: STRATA LOT 3 DISTRICT LOT 119 GROUP 1 NEW WESTMINSTER DISTRICT STRATA PLAN
BCS1339 TOGETHER WITH AN INTEREST IN THE COMMON PROPERTY IN
PROPORTION TO THE UNIT ENTITLEMENT OF THE STRAT

Date added 2005-JUN-11

Crown Land Pin:

Crown Land File#:

LTO PID# 026306018

Legal Desc: STRATA LOT 175 DISTRICT LOT 119 GROUP 1 NEW WESTMINSTER DISTRICT STRATA PLAN
BCS1339 TOGETHER WITH AN INTEREST IN THE COMMON PROPERTY IN
PROPORTION TO THE UNIT ENTITLEMENT OF THE STRAT

Date added 2005-JUN-11

Crown Land Pin:

Crown Land File#:

LTO PID# 026304261

Legal Desc: STRATA LOT 1 DISTRICT LOT 119 GROUP 1 NEW WESTMINSTER DISTRICT STRATA PLAN
BCS1339 TOGETHER WITH AN INTEREST IN THE COMMON PROPERTY IN
PROPORTION TO THE UNIT ENTITLEMENT OF THE STRAT

Date added 2005-JUN-11

Crown Land Pin:

Crown Land File#:

LTO PID# 026306026

Legal Desc: STRATA LOT 176 DISTRICT LOT 119 GROUP 1 NEW WESTMINSTER DISTRICT STRATA PLAN
BCS1339 TOGETHER WITH AN INTEREST IN THE COMMON PROPERTY IN
PROPORTION TO THE UNIT ENTITLEMENT OF THE STRAT

Date added 1998-MAR-02

Crown Land Pin:

Crown Land File#:

LTO PID# 009116729

Legal Desc: LOT 4 DISTRICT LOT 119 GROUP 1 NEW WESTMINSTER DISTRICT PLAN 22322

Date added 1998-MAR-02

Crown Land Pin:

Crown Land File#:

LTO PID# 002982471

Legal Desc: LOT 'C' EXCEPT: FIRSTLY: PARCEL 'ONE' (EXPLANATORY PLAN 12576); SECONDLY: PART
NOW ROAD ON STATUTORY RIGHT OF WAY PLAN 4957; DISTRICT LOT 119 GROUP 1 NEW WESTMINSTER
DISTRICT PLAN 3363

Date added 1998-MAR-02

Crown Land Pin:

Crown Land File#:

LTO PID# 002725002

Legal Desc: LOT 1 EXCEPT: PART ON PLAN 25896 DISTRICT LOT 119 GROUP 1
PLAN 7204 NEW WESTMINSTER DISTRICT

Date added 2005-JUN-11

Crown Land Pin:

Crown Land File#:

LTO PID# 026306093

Legal Desc: STRATA LOT 183 DISTRICT LOT 119 GROUP 1 NEW WESTMINSTER DISTRICT STRATA PLAN
BCS1339 TOGETHER WITH AN INTEREST IN THE COMMON PROPERTY IN
PROPORTION TO THE UNIT ENTITLEMENT OF THE STRAT

Date added 2005-JUN-11

Crown Land Pin:

Crown Land File#:

LTO PID# 026306085

Legal Desc: STRATA LOT 182 DISTRICT LOT 119 GROUP 1 NEW WESTMINSTER DISTRICT STRATA PLAN
BCS1339 TOGETHER WITH AN INTEREST IN THE COMMON PROPERTY IN
PROPORTION TO THE UNIT ENTITLEMENT OF THE STRAT

Date added 2005-JUN-11

Crown Land Pin:

Crown Land File#:

LTO PID# 026306077

Legal Desc: STRATA LOT 181 DISTRICT LOT 119 GROUP 1 NEW WESTMINSTER DISTRICT STRATA PLAN
BCS1339 TOGETHER WITH AN INTEREST IN THE COMMON PROPERTY IN
PROPORTION TO THE UNIT ENTITLEMENT OF THE STRAT

Date added 2005-JUN-11

Crown Land Pin:

Crown Land File#:

LTO PID# 026306069

Legal Desc: STRATA LOT 180 DISTRICT LOT 119 GROUP 1 NEW WESTMINSTER DISTRICT STRATA PLAN
BCS1339 TOGETHER WITH AN INTEREST IN THE COMMON PROPERTY IN
PROPORTION TO THE UNIT ENTITLEMENT OF THE STRAT

Date added 2005-JUN-11

Crown Land Pin:

Crown Land File#:

LTO PID# 026306051

Legal Desc: STRATA LOT 179 DISTRICT LOT 119 GROUP 1 NEW WESTMINSTER DISTRICT STRATA PLAN
BCS1339 TOGETHER WITH AN INTEREST IN THE COMMON PROPERTY IN
PROPORTION TO THE UNIT ENTITLEMENT OF THE STRAT

Date added 2005-JUN-11

Crown Land Pin:

Crown Land File#:

LTO PID# 026306042

Legal Desc: STRATA LOT 178 DISTRICT LOT 119 GROUP 1 NEW WESTMINSTER DISTRICT STRATA PLAN
BCS1339 TOGETHER WITH AN INTEREST IN THE COMMON PROPERTY IN
PROPORTION TO THE UNIT ENTITLEMENT OF THE STRAT

Date added 2005-JUN-11

Crown Land Pin:

Crown Land File#:

LTO PID# 026304376

Legal Desc: STRATA LOT 12 DISTRICT LOT 119 GROUP 1 NEW WESTMINSTER DISTRICT STRATA PLAN
BCS1339 TOGETHER WITH AN INTEREST IN THE COMMON PROPERTY IN
PROPORTION TO THE UNIT ENTITLEMENT OF THE STRAT

Date added 2005-JUN-11

Crown Land Pin:

Crown Land File#:

LTO PID# 026304279

Legal Desc: STRATA LOT 2 DISTRICT LOT 119 GROUP 1 NEW WESTMINSTER DISTRICT STRATA PLAN
BCS1339 TOGETHER WITH AN INTEREST IN THE COMMON PROPERTY IN
PROPORTION TO THE UNIT ENTITLEMENT OF THE STRAT

Date added 2005-JUN-11

Crown Land Pin:

Crown Land File#:

LTO PID# 026305429

Legal Desc: STRATA LOT 116 DISTRICT LOT 119 GROUP 1 NEW WESTMINSTER DISTRICT STRATA PLAN
BCS1339 TOGETHER WITH AN INTEREST IN THE COMMON PROPERTY IN
PROPORTION TO THE UNIT ENTITLEMENT OF THE STRAT

Date added 2005-JUN-11

Crown Land Pin:

Crown Land File#:

LTO PID# 026305534

Legal Desc: STRATA LOT 127 DISTRICT LOT 119 GROUP 1 NEW WESTMINSTER DISTRICT STRATA PLAN
BCS1339 TOGETHER WITH AN INTEREST IN THE COMMON PROPERTY IN
PROPORTION TO THE UNIT ENTITLEMENT OF THE STRAT

Date added 2005-JUN-11

Crown Land Pin:

Crown Land File#:

LTO PID# 026305526

Legal Desc: STRATA LOT 126 DISTRICT LOT 119 GROUP 1 NEW WESTMINSTER DISTRICT STRATA PLAN BCS1339
TOGETHER WITH AN INTEREST IN THE COMMON PROPERTY IN PROPORTION TO THE UNIT ENTITLEMENT
OF THE STRATA LOT AS SHOWN ON FORM V

Date added 2005-JUN-11

Crown Land Pin:

Crown Land File#:

LTO PID# 026305518

Legal Desc: STRATA LOT 125 DISTRICT LOT 119 GROUP 1 NEW WESTMINSTER DISTRICT STRATA PLAN
BCS1339 TOGETHER WITH AN INTEREST IN THE COMMON PROPERTY IN
PROPORTION TO THE UNIT ENTITLEMENT OF THE STRAT

Date added 2005-JUN-11

Crown Land Pin:

Crown Land File#:

LTO PID# 026305500

Legal Desc: STRATA LOT 124 DISTRICT LOT 119 GROUP 1 NEW WESTMINSTER DISTRICT STRATA PLAN
BCS1339 TOGETHER WITH AN INTEREST IN THE COMMON PROPERTY IN
PROPORTION TO THE UNIT ENTITLEMENT OF THE STRAT

Date added 2005-JUN-11

Crown Land Pin:

Crown Land File#:

LTO PID# 026305496

Legal Desc: STRATA LOT 123 DISTRICT LOT 119 GROUP 1 NEW WESTMINSTER DISTRICT STRATA PLAN
BCS1339 TOGETHER WITH AN INTEREST IN THE COMMON PROPERTY IN
PROPORTION TO THE UNIT ENTITLEMENT OF THE STRAT

Date added 2005-JUN-11

Crown Land Pin:

Crown Land File#:

LTO PID# 026305488

Legal Desc: STRATA LOT 122 DISTRICT LOT 119 GROUP 1 NEW WESTMINSTER DISTRICT STRATA PLAN
BCS1339 TOGETHER WITH AN INTEREST IN THE COMMON PROPERTY IN
PROPORTION TO THE UNIT ENTITLEMENT OF THE STRAT

Date added 2005-JUN-11

Crown Land Pin:

Crown Land File#:

LTO PID# 026305470

Legal Desc: STRATA LOT 121 DISTRICT LOT 119 GROUP 1 NEW WESTMINSTER DISTRICT STRATA PLAN
BCS1339 TOGETHER WITH AN INTEREST IN THE COMMON PROPERTY IN
PROPORTION TO THE UNIT ENTITLEMENT OF THE STRAT

Date added 2005-JUN-11

Crown Land Pin:

Crown Land File#:

LTO PID# 026305461

Legal Desc: STRATA LOT 120 DISTRICT LOT 119 GROUP 1 NEW WESTMINSTER DISTRICT STRATA PLAN
BCS1339 TOGETHER WITH AN INTEREST IN THE COMMON PROPERTY IN
PROPORTION TO THE UNIT ENTITLEMENT OF THE STRAT

Date added 2005-JUN-11

Crown Land Pin:

Crown Land File#:

LTO PID# 026305453

Legal Desc: STRATA LOT 119 DISTRICT LOT 119 GROUP 1 NEW WESTMINSTER DISTRICT STRATA PLAN
BCS1339 TOGETHER WITH AN INTEREST IN THE COMMON PROPERTY IN
PROPORTION TO THE UNIT ENTITLEMENT OF THE STRAT

Date added 2005-JUN-11

Crown Land Pin:

Crown Land File#:

LTO PID# 026305321

Legal Desc: STRATA LOT 106 DISTRICT LOT 119 GROUP 1 NEW WESTMINSTER DISTRICT STRATA PLAN
BCS1339 TOGETHER WITH AN INTEREST IN THE COMMON PROPERTY IN
PROPORTION TO THE UNIT ENTITLEMENT OF THE STRAT

Date added 2005-JUN-11

Crown Land Pin:

Crown Land File#:

LTO PID# 026305437

Legal Desc: STRATA LOT 117 DISTRICT LOT 119 GROUP 1 NEW WESTMINSTER DISTRICT STRATA PLAN
BCS1339 TOGETHER WITH AN INTEREST IN THE COMMON PROPERTY IN
PROPORTION TO THE UNIT ENTITLEMENT OF THE STRAT

Date added 2005-JUN-11

Crown Land Pin:

Crown Land File#:

LTO PID# 026305569

Legal Desc: STRATA LOT 130 DISTRICT LOT 119 GROUP 1 NEW WESTMINSTER DISTRICT STRATA PLAN
BCS1339 TOGETHER WITH AN INTEREST IN THE COMMON PROPERTY IN
PROPORTION TO THE UNIT ENTITLEMENT OF THE STRAT

Date added 2005-JUN-11

Crown Land Pin:

Crown Land File#:

LTO PID# 026305411

Legal Desc: STRATA LOT 115 DISTRICT LOT 119 GROUP 1 NEW WESTMINSTER DISTRICT STRATA PLAN
BCS1339 TOGETHER WITH AN INTEREST IN THE COMMON PROPERTY IN
PROPORTION TO THE UNIT ENTITLEMENT OF THE STRAT

Date added 2005-JUN-11

Crown Land Pin:

Crown Land File#:

LTO PID# 026305402

Legal Desc: STRATA LOT 114 DISTRICT LOT 119 GROUP 1 NEW WESTMINSTER DISTRICT STRATA PLAN
BCS1339 TOGETHER WITH AN INTEREST IN THE COMMON PROPERTY IN
PROPORTION TO THE UNIT ENTITLEMENT OF THE STRAT

Date added 2005-JUN-11

Crown Land Pin:

Crown Land File#:

LTO PID# 026305399

Legal Desc: STRATA LOT 113 DISTRICT LOT 119 GROUP 1 NEW WESTMINSTER DISTRICT STRATA PLAN
BCS1339 TOGETHER WITH AN INTEREST IN THE COMMON PROPERTY IN
PROPORTION TO THE UNIT ENTITLEMENT OF THE STRAT

Date added 2005-JUN-11

Crown Land Pin:

Crown Land File#:

LTO PID# 026305381

Legal Desc: STRATA LOT 112 DISTRICT LOT 119 GROUP 1 NEW WESTMINSTER DISTRICT STRATA PLAN
BCS1339 TOGETHER WITH AN INTEREST IN THE COMMON PROPERTY IN
PROPORTION TO THE UNIT ENTITLEMENT OF THE STRAT

Date added 2005-JUN-11

Crown Land Pin:

Crown Land File#:

LTO PID# 026305372

Legal Desc: STRATA LOT 111 DISTRICT LOT 119 GROUP 1 NEW WESTMINSTER DISTRICT STRATA PLAN
BCS1339 TOGETHER WITH AN INTEREST IN THE COMMON PROPERTY IN
PROPORTION TO THE UNIT ENTITLEMENT OF THE STRAT

Date added 2005-JUN-11

Crown Land Pin:

Crown Land File#:

LTO PID# 026305364

Legal Desc: STRATA LOT 110 DISTRICT LOT 119 GROUP 1 NEW WESTMINSTER DISTRICT STRATA PLAN
BCS1339 TOGETHER WITH AN INTEREST IN THE COMMON PROPERTY IN
PROPORTION TO THE UNIT ENTITLEMENT OF THE STRAT

Date added 2005-JUN-11

Crown Land Pin:

Crown Land File#:

LTO PID# 026305356

Legal Desc: STRATA LOT 109 DISTRICT LOT 119 GROUP 1 NEW WESTMINSTER DISTRICT STRATA PLAN
BCS1339 TOGETHER WITH AN INTEREST IN THE COMMON PROPERTY IN
PROPORTION TO THE UNIT ENTITLEMENT OF THE STRAT

Date added 2005-JUN-11

Crown Land Pin:

Crown Land File#:

LTO PID# 026305348

Legal Desc: STRATA LOT 108 DISTRICT LOT 119 GROUP 1 NEW WESTMINSTER DISTRICT STRATA PLAN
BCS1339 TOGETHER WITH AN INTEREST IN THE COMMON PROPERTY IN
PROPORTION TO THE UNIT ENTITLEMENT OF THE STRAT

Date added 2005-JUN-11

Crown Land Pin:

Crown Land File#:

LTO PID# 026304830

Legal Desc: STRATA LOT 58 DISTRICT LOT 119 GROUP 1 NEW WESTMINSTER DISTRICT STRATA PLAN
BCS1339 TOGETHER WITH AN INTEREST IN THE COMMON PROPERTY IN
PROPORTION TO THE UNIT ENTITLEMENT OF THE STRAT

Date added 2005-JUN-11

Crown Land Pin:

Crown Land File#:

LTO PID# 026305445

Legal Desc: STRATA LOT 118 DISTRICT LOT 119 GROUP 1 NEW WESTMINSTER DISTRICT STRATA PLAN
BCS1339 TOGETHER WITH AN INTEREST IN THE COMMON PROPERTY IN
PROPORTION TO THE UNIT ENTITLEMENT OF THE STRAT

Date added 2005-JUN-11

Crown Land Pin:

Crown Land File#:

LTO PID# 026305666

Legal Desc: STRATA LOT 140 DISTRICT LOT 119 GROUP 1 NEW WESTMINSTER DISTRICT STRATA PLAN
BCS1339 TOGETHER WITH AN INTEREST IN THE COMMON PROPERTY IN
PROPORTION TO THE UNIT ENTITLEMENT OF THE STRAT

Date added 2005-JUN-11

Crown Land Pin:

Crown Land File#:

LTO PID# 026305771

Legal Desc: STRATA LOT 151 DISTRICT LOT 119 GROUP 1 NEW WESTMINSTER DISTRICT STRATA PLAN
BCS1339 TOGETHER WITH AN INTEREST IN THE COMMON PROPERTY IN
PROPORTION TO THE UNIT ENTITLEMENT OF THE STRAT

Date added 2005-JUN-11

Crown Land Pin:

Crown Land File#:

LTO PID# 026305763

Legal Desc: STRATA LOT 150 DISTRICT LOT 119 GROUP 1 NEW WESTMINSTER DISTRICT STRATA PLAN
BCS1339 TOGETHER WITH AN INTEREST IN THE COMMON PROPERTY IN
PROPORTION TO THE UNIT ENTITLEMENT OF THE STRAT

Date added 2005-JUN-11

Crown Land Pin:

Crown Land File#:

LTO PID# 026305755

Legal Desc: STRATA LOT 149 DISTRICT LOT 119 GROUP 1 NEW WESTMINSTER DISTRICT STRATA PLAN
BCS1339 TOGETHER WITH AN INTEREST IN THE COMMON PROPERTY IN
PROPORTION TO THE UNIT ENTITLEMENT OF THE STRAT

Date added 2005-JUN-11

Crown Land Pin:

Crown Land File#:

LTO PID# 026305747

Legal Desc: STRATA LOT 148 DISTRICT LOT 119 GROUP 1 NEW WESTMINSTER DISTRICT STRATA PLAN BCS1339
TOGETHER WITH AN INTEREST IN THE COMMON PROPERTY IN PROPORTION TO THE UNIT
ENTITLEMENT OF THE STRATA LOT AS SHOWN ON FORM V

Date added 2005-JUN-11

Crown Land Pin:

Crown Land File#:

LTO PID# 026305739

Legal Desc: STRATA LOT 147 DISTRICT LOT 119 GROUP 1 NEW WESTMINSTER DISTRICT STRATA PLAN
BCS1339 TOGETHER WITH AN INTEREST IN THE COMMON PROPERTY IN
PROPORTION TO THE UNIT ENTITLEMENT OF THE STRAT

Date added 2005-JUN-11

Crown Land Pin:

Crown Land File#:

LTO PID# 026305721

Legal Desc: STRATA LOT 146 DISTRICT LOT 119 GROUP 1 NEW WESTMINSTER DISTRICT STRATA PLAN
BCS1339 TOGETHER WITH AN INTEREST IN THE COMMON PROPERTY IN
PROPORTION TO THE UNIT ENTITLEMENT OF THE STRAT

Date added 2005-JUN-11

Crown Land Pin:

Crown Land File#:

LTO PID# 026305712

Legal Desc: STRATA LOT 145 DISTRICT LOT 119 GROUP 1 NEW WESTMINSTER DISTRICT STRATA PLAN
BCS1339 TOGETHER WITH AN INTEREST IN THE COMMON PROPERTY IN
PROPORTION TO THE UNIT ENTITLEMENT OF THE STRAT

Date added 2005-JUN-11

Crown Land Pin:

Crown Land File#:

LTO PID# 026305704

Legal Desc: STRATA LOT 144 DISTRICT LOT 119 GROUP 1 NEW WESTMINSTER DISTRICT STRATA PLAN
BCS1339 TOGETHER WITH AN INTEREST IN THE COMMON PROPERTY IN
PROPORTION TO THE UNIT ENTITLEMENT OF THE STRAT

Date added 2005-JUN-11

Crown Land Pin:

Crown Land File#:

LTO PID# 026305691

Legal Desc: STRATA LOT 143 DISTRICT LOT 119 GROUP 1 NEW WESTMINSTER DISTRICT STRATA PLAN
BCS1339 TOGETHER WITH AN INTEREST IN THE COMMON PROPERTY IN
PROPORTION TO THE UNIT ENTITLEMENT OF THE STRAT

Date added 2005-JUN-11

Crown Land Pin:

Crown Land File#:

LTO PID# 026305542

Legal Desc: STRATA LOT 128 DISTRICT LOT 119 GROUP 1 NEW WESTMINSTER DISTRICT STRATA PLAN
BCS1339 TOGETHER WITH AN INTEREST IN THE COMMON PROPERTY IN
PROPORTION TO THE UNIT ENTITLEMENT OF THE STRAT

Date added 2005-JUN-11

Crown Land Pin:

Crown Land File#:

LTO PID# 026305674

Legal Desc: STRATA LOT 141 DISTRICT LOT 119 GROUP 1 NEW WESTMINSTER DISTRICT STRATA PLAN
BCS1339 TOGETHER WITH AN INTEREST IN THE COMMON PROPERTY IN
PROPORTION TO THE UNIT ENTITLEMENT OF THE STRAT

Date added 2005-JUN-11

Crown Land Pin:

Crown Land File#:

LTO PID# 026305551

Legal Desc: STRATA LOT 129 DISTRICT LOT 119 GROUP 1 NEW WESTMINSTER DISTRICT STRATA PLAN BCS1339
TOGETHER WITH AN INTEREST IN THE COMMON PROPERTY IN PROPORTION TO THE UNIT
ENTITLEMENT OF THE STRATA LOT AS SHOWN ON FORM V

Date added 2005-JUN-11

Crown Land Pin:

Crown Land File#:

LTO PID# 026305658

Legal Desc: STRATA LOT 139 DISTRICT LOT 119 GROUP 1 NEW WESTMINSTER DISTRICT STRATA PLAN
BCS1339 TOGETHER WITH AN INTEREST IN THE COMMON PROPERTY IN
PROPORTION TO THE UNIT ENTITLEMENT OF THE STRAT

Date added 2005-JUN-11

Crown Land Pin:

Crown Land File#:

LTO PID# 026305640

Legal Desc: STRATA LOT 138 DISTRICT LOT 119 GROUP 1 NEW WESTMINSTER DISTRICT STRATA PLAN
BCS1339 TOGETHER WITH AN INTEREST IN THE COMMON PROPERTY IN
PROPORTION TO THE UNIT ENTITLEMENT OF THE STRAT

Date added 2005-JUN-11

Crown Land Pin:

Crown Land File#:

LTO PID# 026305631

Legal Desc: STRATA LOT 137 DISTRICT LOT 119 GROUP 1 NEW WESTMINSTER DISTRICT STRATA PLAN
BCS1339 TOGETHER WITH AN INTEREST IN THE COMMON PROPERTY IN
PROPORTION TO THE UNIT ENTITLEMENT OF THE STRAT

Date added 2005-JUN-11

Crown Land Pin:

Crown Land File#:

LTO PID# 026305623

Legal Desc: STRATA LOT 136 DISTRICT LOT 119 GROUP 1 NEW WESTMINSTER DISTRICT STRATA PLAN
BCS1339 TOGETHER WITH AN INTEREST IN THE COMMON PROPERTY IN
PROPORTION TO THE UNIT ENTITLEMENT OF THE STRAT

Date added 2005-JUN-11

Crown Land Pin:

Crown Land File#:

LTO PID# 026305615

Legal Desc: STRATA LOT 135 DISTRICT LOT 119 GROUP 1 NEW WESTMINSTER DISTRICT STRATA PLAN
BCS1339 TOGETHER WITH AN INTEREST IN THE COMMON PROPERTY IN
PROPORTION TO THE UNIT ENTITLEMENT OF THE STRAT

Date added 2005-JUN-11

Crown Land Pin:

Crown Land File#:

LTO PID# 026305607

Legal Desc: STRATA LOT 134 DISTRICT LOT 119 GROUP 1 NEW WESTMINSTER DISTRICT STRATA PLAN
BCS1339 TOGETHER WITH AN INTEREST IN THE COMMON PROPERTY IN
PROPORTION TO THE UNIT ENTITLEMENT OF THE STRAT

Date added 2005-JUN-11

Crown Land Pin:

Crown Land File#:

LTO PID# 026305593

Legal Desc: STRATA LOT 133 DISTRICT LOT 119 GROUP 1 NEW WESTMINSTER DISTRICT STRATA PLAN
BCS1339 TOGETHER WITH AN INTEREST IN THE COMMON PROPERTY IN
PROPORTION TO THE UNIT ENTITLEMENT OF THE STRAT

Date added 2005-JUN-11

Crown Land Pin:

Crown Land File#:

LTO PID# 026305585

Legal Desc: STRATA LOT 132 DISTRICT LOT 119 GROUP 1 NEW WESTMINSTER DISTRICT STRATA PLAN
BCS1339 TOGETHER WITH AN INTEREST IN THE COMMON PROPERTY IN
PROPORTION TO THE UNIT ENTITLEMENT OF THE STRAT

Date added 2005-JUN-11

Crown Land Pin:

Crown Land File#:

LTO PID# 026305577

Legal Desc: STRATA LOT 131 DISTRICT LOT 119 GROUP 1 NEW WESTMINSTER DISTRICT STRATA PLAN
BCS1339 TOGETHER WITH AN INTEREST IN THE COMMON PROPERTY IN
PROPORTION TO THE UNIT ENTITLEMENT OF THE STRAT

Date added 2005-JUN-11

Crown Land Pin:

Crown Land File#:

LTO PID# 026305313

Legal Desc: STRATA LOT 105 DISTRICT LOT 119 GROUP 1 NEW WESTMINSTER DISTRICT STRATA PLAN
BCS1339 TOGETHER WITH AN INTEREST IN THE COMMON PROPERTY IN
PROPORTION TO THE UNIT ENTITLEMENT OF THE STRAT

Date added 2005-JUN-11

Crown Land Pin:

Crown Land File#:

LTO PID# 026305682

Legal Desc: STRATA LOT 142 DISTRICT LOT 119 GROUP 1 NEW WESTMINSTER DISTRICT STRATA PLAN
BCS1339 TOGETHER WITH AN INTEREST IN THE COMMON PROPERTY IN
PROPORTION TO THE UNIT ENTITLEMENT OF THE STRAT

Date added 2005-JUN-11

Crown Land Pin:

Crown Land File#:

LTO PID# 026304945

Legal Desc: STRATA LOT 69 DISTRICT LOT 119 GROUP 1 NEW WESTMINSTER DISTRICT STRATA PLAN
BCS1339 TOGETHER WITH AN INTEREST IN THE COMMON PROPERTY IN
PROPORTION TO THE UNIT ENTITLEMENT OF THE STRAT

Date added 2005-JUN-11

Crown Land Pin:

Crown Land File#:

LTO PID# 026305054

Legal Desc: STRATA LOT 80 DISTRICT LOT 119 GROUP 1 NEW WESTMINSTER DISTRICT STRATA PLAN
BCS1339 TOGETHER WITH AN INTEREST IN THE COMMON PROPERTY IN
PROPORTION TO THE UNIT ENTITLEMENT OF THE STRAT

Date added 2005-JUN-11

Crown Land Pin:

Crown Land File#:

LTO PID# 026305046

Legal Desc: STRATA LOT 79 DISTRICT LOT 119 GROUP 1 NEW WESTMINSTER DISTRICT STRATA PLAN
BCS1339 TOGETHER WITH AN INTEREST IN THE COMMON PROPERTY IN
PROPORTION TO THE UNIT ENTITLEMENT OF THE STRAT

Date added 2005-JUN-11

Crown Land Pin:

Crown Land File#:

LTO PID# 026305038

Legal Desc: STRATA LOT 78 DISTRICT LOT 119 GROUP 1 NEW WESTMINSTER DISTRICT STRATA PLAN
BCS1339 TOGETHER WITH AN INTEREST IN THE COMMON PROPERTY IN
PROPORTION TO THE UNIT ENTITLEMENT OF THE STRAT

Date added 2005-JUN-11

Crown Land Pin:

Crown Land File#:

LTO PID# 026305020

Legal Desc: STRATA LOT 77 DISTRICT LOT 119 GROUP 1 NEW WESTMINSTER DISTRICT STRATA PLAN
BCS1339 TOGETHER WITH AN INTEREST IN THE COMMON PROPERTY IN
PROPORTION TO THE UNIT ENTITLEMENT OF THE STRAT

Date added 2005-JUN-11

Crown Land Pin:

Crown Land File#:

LTO PID# 026305011

Legal Desc: STRATA LOT 76 DISTRICT LOT 119 GROUP 1 NEW WESTMINSTER DISTRICT STRATA PLAN
BCS1339 TOGETHER WITH AN INTEREST IN THE COMMON PROPERTY IN
PROPORTION TO THE UNIT ENTITLEMENT OF THE STRAT

Date added 2005-JUN-11

Crown Land Pin:

Crown Land File#:

LTO PID# 026305003

Legal Desc: STRATA LOT 75 DISTRICT LOT 119 GROUP 1 NEW WESTMINSTER DISTRICT STRATA PLAN
BCS1339 TOGETHER WITH AN INTEREST IN THE COMMON PROPERTY IN
PROPORTION TO THE UNIT ENTITLEMENT OF THE STRAT

Date added 2005-JUN-11

Crown Land Pin:

Crown Land File#:

LTO PID# 026304996

Legal Desc: STRATA LOT 74 DISTRICT LOT 119 GROUP 1 NEW WESTMINSTER DISTRICT STRATA PLAN
BCS1339 TOGETHER WITH AN INTEREST IN THE COMMON PROPERTY IN
PROPORTION TO THE UNIT ENTITLEMENT OF THE STRAT

Date added 2005-JUN-11

Crown Land Pin:

Crown Land File#:

LTO PID# 026304988

Legal Desc: STRATA LOT 73 DISTRICT LOT 119 GROUP 1 NEW WESTMINSTER DISTRICT STRATA PLAN
BCS1339 TOGETHER WITH AN INTEREST IN THE COMMON PROPERTY IN
PROPORTION TO THE UNIT ENTITLEMENT OF THE STRAT

Date added 2005-JUN-11

Crown Land Pin:

Crown Land File#:

LTO PID# 026304970

Legal Desc: STRATA LOT 72 DISTRICT LOT 119 GROUP 1 NEW WESTMINSTER DISTRICT STRATA PLAN
BCS1339 TOGETHER WITH AN INTEREST IN THE COMMON PROPERTY IN
PROPORTION TO THE UNIT ENTITLEMENT OF THE STRAT

Date added 2005-JUN-11

Crown Land Pin:

Crown Land File#:

LTO PID# 026305330

Legal Desc: STRATA LOT 107 DISTRICT LOT 119 GROUP 1 NEW WESTMINSTER DISTRICT STRATA PLAN
BCS1339 TOGETHER WITH AN INTEREST IN THE COMMON PROPERTY IN
PROPORTION TO THE UNIT ENTITLEMENT OF THE STRAT

Date added 2005-JUN-11

Crown Land Pin:

Crown Land File#:

LTO PID# 026304953

Legal Desc: STRATA LOT 70 DISTRICT LOT 119 GROUP 1 NEW WESTMINSTER DISTRICT STRATA PLAN
BCS1339 TOGETHER WITH AN INTEREST IN THE COMMON PROPERTY IN
PROPORTION TO THE UNIT ENTITLEMENT OF THE STRAT

Date added 2005-JUN-11

Crown Land Pin:

Crown Land File#:

LTO PID# 026305089

Legal Desc: STRATA LOT 83 DISTRICT LOT 119 GROUP 1 NEW WESTMINSTER DISTRICT STRATA PLAN
BCS1339 TOGETHER WITH AN INTEREST IN THE COMMON PROPERTY IN
PROPORTION TO THE UNIT ENTITLEMENT OF THE STRAT

Date added 2005-JUN-11

Crown Land Pin:

Crown Land File#:

LTO PID# 026304937

Legal Desc: STRATA LOT 68 DISTRICT LOT 119 GROUP 1 NEW WESTMINSTER DISTRICT STRATA PLAN
BCS1339 TOGETHER WITH AN INTEREST IN THE COMMON PROPERTY IN
PROPORTION TO THE UNIT ENTITLEMENT OF THE STRAT

Date added 2005-JUN-11

Crown Land Pin:

Crown Land File#:

LTO PID# 026304929

Legal Desc: STRATA LOT 67 DISTRICT LOT 119 GROUP 1 NEW WESTMINSTER DISTRICT STRATA PLAN
BCS1339 TOGETHER WITH AN INTEREST IN THE COMMON PROPERTY IN
PROPORTION TO THE UNIT ENTITLEMENT OF THE STRAT

Date added 2005-JUN-11

Crown Land Pin:

Crown Land File#:

LTO PID# 026304911

Legal Desc: STRATA LOT 66 DISTRICT LOT 119 GROUP 1 NEW WESTMINSTER DISTRICT STRATA PLAN
BCS1339 TOGETHER WITH AN INTEREST IN THE COMMON PROPERTY IN
PROPORTION TO THE UNIT ENTITLEMENT OF THE STRAT

Date added 2005-JUN-11

Crown Land Pin:

Crown Land File#:

LTO PID# 026304902

Legal Desc: STRATA LOT 65 DISTRICT LOT 119 GROUP 1 NEW WESTMINSTER DISTRICT STRATA PLAN
BCS1339 TOGETHER WITH AN INTEREST IN THE COMMON PROPERTY IN
PROPORTION TO THE UNIT ENTITLEMENT OF THE STRAT

Date added 2005-JUN-11

Crown Land Pin:

Crown Land File#:

LTO PID# 026304899

Legal Desc: STRATA LOT 64 DISTRICT LOT 119 GROUP 1 NEW WESTMINSTER DISTRICT STRATA PLAN
BCS1339 TOGETHER WITH AN INTEREST IN THE COMMON PROPERTY IN
PROPORTION TO THE UNIT ENTITLEMENT OF THE STRAT

Date added 2005-JUN-11

Crown Land Pin:

Crown Land File#:

LTO PID# 026304881

Legal Desc: STRATA LOT 63 DISTRICT LOT 119 GROUP 1 NEW WESTMINSTER DISTRICT STRATA PLAN
BCS1339 TOGETHER WITH AN INTEREST IN THE COMMON PROPERTY IN
PROPORTION TO THE UNIT ENTITLEMENT OF THE STRAT

Date added 2005-JUN-11

Crown Land Pin:

Crown Land File#:

LTO PID# 026304872

Legal Desc: STRATA LOT 62 DISTRICT LOT 119 GROUP 1 NEW WESTMINSTER DISTRICT STRATA PLAN
BCS1339 TOGETHER WITH AN INTEREST IN THE COMMON PROPERTY IN
PROPORTION TO THE UNIT ENTITLEMENT OF THE STRAT

Date added 2005-JUN-11

Crown Land Pin:

Crown Land File#:

LTO PID# 026304864

Legal Desc: STRATA LOT 61 DISTRICT LOT 119 GROUP 1 NEW WESTMINSTER DISTRICT STRATA PLAN
BCS1339 TOGETHER WITH AN INTEREST IN THE COMMON PROPERTY IN
PROPORTION TO THE UNIT ENTITLEMENT OF THE STRAT

Date added 2005-JUN-11

Crown Land Pin:

Crown Land File#:

LTO PID# 026305780

Legal Desc: STRATA LOT 152 DISTRICT LOT 119 GROUP 1 NEW WESTMINSTER DISTRICT STRATA PLAN
BCS1339 TOGETHER WITH AN INTEREST IN THE COMMON PROPERTY IN
PROPORTION TO THE UNIT ENTITLEMENT OF THE STRAT

Date added 2005-JUN-11

Crown Land Pin:

Crown Land File#:

LTO PID# 026304961

Legal Desc: STRATA LOT 71 DISTRICT LOT 119 GROUP 1 NEW WESTMINSTER DISTRICT STRATA PLAN
BCS1339 TOGETHER WITH AN INTEREST IN THE COMMON PROPERTY IN
PROPORTION TO THE UNIT ENTITLEMENT OF THE STRAT

Date added 2005-JUN-11

Crown Land Pin:

Crown Land File#:

LTO PID# 026305194

Legal Desc: STRATA LOT 93 DISTRICT LOT 119 GROUP 1 NEW WESTMINSTER DISTRICT STRATA PLAN
BCS1339 TOGETHER WITH AN INTEREST IN THE COMMON PROPERTY IN
PROPORTION TO THE UNIT ENTITLEMENT OF THE STRAT

Date added 2005-JUN-11

Crown Land Pin:

Crown Land File#:

LTO PID# 026305305

Legal Desc: STRATA LOT 104 DISTRICT LOT 119 GROUP 1 NEW WESTMINSTER DISTRICT STRATA PLAN
BCS1339 TOGETHER WITH AN INTEREST IN THE COMMON PROPERTY IN
PROPORTION TO THE UNIT ENTITLEMENT OF THE STRAT

Date added 2005-JUN-11

Crown Land Pin:

Crown Land File#:

LTO PID# 026305291

Legal Desc: STRATA LOT 103 DISTRICT LOT 119 GROUP 1 NEW WESTMINSTER DISTRICT STRATA PLAN
BCS1339 TOGETHER WITH AN INTEREST IN THE COMMON PROPERTY IN
PROPORTION TO THE UNIT ENTITLEMENT OF THE STRAT

Date added 2005-JUN-11

Crown Land Pin:

Crown Land File#:

LTO PID# 026305283

Legal Desc: STRATA LOT 102 DISTRICT LOT 119 GROUP 1 NEW WESTMINSTER DISTRICT STRATA PLAN
BCS1339 TOGETHER WITH AN INTEREST IN THE COMMON PROPERTY IN
PROPORTION TO THE UNIT ENTITLEMENT OF THE STRAT

Date added 2005-JUN-11

Crown Land Pin:

Crown Land File#:

LTO PID# 026305275

Legal Desc: STRATA LOT 101 DISTRICT LOT 119 GROUP 1 NEW WESTMINSTER DISTRICT STRATA PLAN
BCS1339 TOGETHER WITH AN INTEREST IN THE COMMON PROPERTY IN
PROPORTION TO THE UNIT ENTITLEMENT OF THE STRAT

Date added 2005-JUN-11

Crown Land Pin:

Crown Land File#:

LTO PID# 026305267

Legal Desc: STRATA LOT 100 DISTRICT LOT 119 GROUP 1 NEW WESTMINSTER DISTRICT STRATA PLAN
BCS1339 TOGETHER WITH AN INTEREST IN THE COMMON PROPERTY IN
PROPORTION TO THE UNIT ENTITLEMENT OF THE STRAT

Date added 2005-JUN-11

Crown Land Pin:

Crown Land File#:

LTO PID# 026305259

Legal Desc: STRATA LOT 99 DISTRICT LOT 119 GROUP 1 NEW WESTMINSTER DISTRICT STRATA PLAN
BCS1339 TOGETHER WITH AN INTEREST IN THE COMMON PROPERTY IN
PROPORTION TO THE UNIT ENTITLEMENT OF THE STRAT

Date added 2005-JUN-11

Crown Land Pin:

Crown Land File#:

LTO PID# 026305241

Legal Desc: STRATA LOT 98 DISTRICT LOT 119 GROUP 1 NEW WESTMINSTER DISTRICT STRATA PLAN
BCS1339 TOGETHER WITH AN INTEREST IN THE COMMON PROPERTY IN
PROPORTION TO THE UNIT ENTITLEMENT OF THE STRAT

Date added 2005-JUN-11

Crown Land Pin:

Crown Land File#:

LTO PID# 026305232

Legal Desc: STRATA LOT 97 DISTRICT LOT 119 GROUP 1 NEW WESTMINSTER DISTRICT STRATA PLAN
BCS1339 TOGETHER WITH AN INTEREST IN THE COMMON PROPERTY IN
PROPORTION TO THE UNIT ENTITLEMENT OF THE STRAT

Date added 2005-JUN-11

Crown Land Pin:

Crown Land File#:

LTO PID# 026305224

Legal Desc: STRATA LOT 96 DISTRICT LOT 119 GROUP 1 NEW WESTMINSTER DISTRICT STRATA PLAN
BCS1339 TOGETHER WITH AN INTEREST IN THE COMMON PROPERTY IN
PROPORTION TO THE UNIT ENTITLEMENT OF THE STRAT

Date added 2005-JUN-11

Crown Land Pin:

Crown Land File#:

LTO PID# 026305062

Legal Desc: STRATA LOT 81 DISTRICT LOT 119 GROUP 1 NEW WESTMINSTER DISTRICT STRATA PLAN
BCS1339 TOGETHER WITH AN INTEREST IN THE COMMON PROPERTY IN
PROPORTION TO THE UNIT ENTITLEMENT OF THE STRAT

Date added 2005-JUN-11

Crown Land Pin:

Crown Land File#:

LTO PID# 026305208

Legal Desc: STRATA LOT 94 DISTRICT LOT 119 GROUP 1 NEW WESTMINSTER DISTRICT STRATA PLAN
BCS1339 TOGETHER WITH AN INTEREST IN THE COMMON PROPERTY IN
PROPORTION TO THE UNIT ENTITLEMENT OF THE STRAT

Date added 2005-JUN-11

Crown Land Pin:

Crown Land File#:

LTO PID# 026305071

Legal Desc: STRATA LOT 82 DISTRICT LOT 119 GROUP 1 NEW WESTMINSTER DISTRICT STRATA PLAN
BCS1339 TOGETHER WITH AN INTEREST IN THE COMMON PROPERTY IN
PROPORTION TO THE UNIT ENTITLEMENT OF THE STRAT

Date added 2005-JUN-11

Crown Land Pin:

Crown Land File#:

LTO PID# 026305186

Legal Desc: STRATA LOT 92 DISTRICT LOT 119 GROUP 1 NEW WESTMINSTER DISTRICT STRATA PLAN
BCS1339 TOGETHER WITH AN INTEREST IN THE COMMON PROPERTY IN
PROPORTION TO THE UNIT ENTITLEMENT OF THE STRAT

Date added 2005-JUN-11

Crown Land Pin:

Crown Land File#:

LTO PID# 026305178

Legal Desc: STRATA LOT 91 DISTRICT LOT 119 GROUP 1 NEW WESTMINSTER DISTRICT STRATA PLAN
BCS1339 TOGETHER WITH AN INTEREST IN THE COMMON PROPERTY IN
PROPORTION TO THE UNIT ENTITLEMENT OF THE STRAT

Date added 2005-JUN-11

Crown Land Pin:

Crown Land File#:

LTO PID# 026305160

Legal Desc: STRATA LOT 90 DISTRICT LOT 119 GROUP 1 NEW WESTMINSTER DISTRICT STRATA PLAN
BCS1339 TOGETHER WITH AN INTEREST IN THE COMMON PROPERTY IN
PROPORTION TO THE UNIT ENTITLEMENT OF THE STRAT

Date added 2005-JUN-11

Crown Land Pin:

Crown Land File#:

LTO PID# 026305151

Legal Desc: STRATA LOT 89 DISTRICT LOT 119 GROUP 1 NEW WESTMINSTER DISTRICT STRATA PLAN
BCS1339 TOGETHER WITH AN INTEREST IN THE COMMON PROPERTY IN
PROPORTION TO THE UNIT ENTITLEMENT OF THE STRAT

Date added 2005-JUN-11

Crown Land Pin:

Crown Land File#:

LTO PID# 026305135

Legal Desc: STRATA LOT 88 DISTRICT LOT 119 GROUP 1 NEW WESTMINSTER DISTRICT STRATA PLAN
BCS1339 TOGETHER WITH AN INTEREST IN THE COMMON PROPERTY IN
PROPORTION TO THE UNIT ENTITLEMENT OF THE STRAT

Date added 2005-JUN-11

Crown Land Pin:

Crown Land File#:

LTO PID# 026305127

Legal Desc: STRATA LOT 87 DISTRICT LOT 119 GROUP 1 NEW WESTMINSTER DISTRICT STRATA PLAN
BCS1339 TOGETHER WITH AN INTEREST IN THE COMMON PROPERTY IN
PROPORTION TO THE UNIT ENTITLEMENT OF THE STRAT

Date added 2005-JUN-11

Crown Land Pin:

Crown Land File#:

LTO PID# 026305119

Legal Desc: STRATA LOT 86 DISTRICT LOT 119 GROUP 1 NEW WESTMINSTER DISTRICT STRATA PLAN
BCS1339 TOGETHER WITH AN INTEREST IN THE COMMON PROPERTY IN
PROPORTION TO THE UNIT ENTITLEMENT OF THE STRAT

Date added 2005-JUN-11

Crown Land Pin:

Crown Land File#:

LTO PID# 026305101

Legal Desc: STRATA LOT 85 DISTRICT LOT 119 GROUP 1 NEW WESTMINSTER DISTRICT STRATA PLAN
BCS1339 TOGETHER WITH AN INTEREST IN THE COMMON PROPERTY IN
PROPORTION TO THE UNIT ENTITLEMENT OF THE STRAT

Date added 2005-JUN-11

Crown Land Pin:

Crown Land File#:

LTO PID# 026305097

Legal Desc: STRATA LOT 84 DISTRICT LOT 119 GROUP 1 NEW WESTMINSTER DISTRICT STRATA PLAN
BCS1339 TOGETHER WITH AN INTEREST IN THE COMMON PROPERTY IN
PROPORTION TO THE UNIT ENTITLEMENT OF THE STRAT

Date added 2005-JUN-11

Crown Land Pin:

Crown Land File#:

LTO PID# 026304848

Legal Desc: STRATA LOT 59 DISTRICT LOT 119 GROUP 1 NEW WESTMINSTER DISTRICT STRATA PLAN
BCS1339 TOGETHER WITH AN INTEREST IN THE COMMON PROPERTY IN
PROPORTION TO THE UNIT ENTITLEMENT OF THE STRAT

Date added 2005-JUN-11

Crown Land Pin:

Crown Land File#:

LTO PID# 026305216

Legal Desc: STRATA LOT 95 DISTRICT LOT 119 GROUP 1 NEW WESTMINSTER DISTRICT STRATA PLAN
BCS1339 TOGETHER WITH AN INTEREST IN THE COMMON PROPERTY IN
PROPORTION TO THE UNIT ENTITLEMENT OF THE STRAT

Section 7: Current Site Profile Information

Site Profile Completion Date: 1998-MAR-02

Local Authority Received: 1998-MAR-02

Site Registrar Received:

Decision Date: 1998-MAR-11 **Decision:** INVESTIGATION REQUIRED

Entry Date:

Additional Comments: CG-10175 PERMIT TO GENERATE SPECIAL WASTE (FLAMMABLE LIQUIDS) ISSUED TO MITCHELL INSTALATIONS AT 4132 HALIFAX STREET. PERMIT WAS FOR WASTE GENERATED AT A DIFFERENT SITE. CG-02174 PERMIT TO GENERATE SPECIAL WASTE ISSUED TO ASBESTONONDS CORP. SITUATED AT 4166 HALIFAX ST. DETAILS RE: PERMIT UNAVAILABLE. NOTE: TERRRA ENVIRONMENTAL CONSULTANTS LIMITED COMPLETED A STAGE 1 PRELIMINARY ESA, WITH LIMITED SUBSURFACE INVESTIGATION.

Commercial and Industrial Purposes or Activities on Site:

Reference	Description
------------------	--------------------

A2	CHEMICAL MANUFACTURING OR WHOLESALE BULK STORAGE
C6	WELDING OR MACHINE SHOPS (REPAIR OR FABRICATION)
D1	ASBESTOS MINING, MILLING, WHOLESALE BULK STORAGE OR SHIPPING
H20	HAZARDOUS WASTE STORAGE, TREATMENT, DISPOSAL

AREAS OF POTENTIAL CONCERN

Petroleum, solvent or other polluting substance spills to the environment greater than 100 litres?	NO
--	----

AREAS OF POTENTIAL CONCERN

Residue left after removal of piled materials such as chemicals, coal, ore, smelter slag, air quality control system baghouse dust?	NO
---	----

AREAS OF POTENTIAL CONCERN

Discarded barrels, drums or tanks?	NO
------------------------------------	----

FILL MATERIALS

Fill dirt, soil, gravel, sand or like materials from a contaminated site or from a source used for any of the activities listed under Schedule 2?	NO
---	----

FILL MATERIALS

Discarded or waste granular materials such as sand blasting grit, asphalt paving or roofing material, spent foundry casting sands, mine ore, waste rock or float?	NO
---	----

FILL MATERIALS

Dredged sediments, or sediments and debris materials originating from locations adjacent to foreshore industrial activities, or municipal sanitary or stormwater discharges?	NO
--	----

WASTE DISPOSAL

Materials such as household garbage, mixed municipal refuse, or demolition debris?	NO
--	----

WASTE DISPOSAL Waste or byproducts such as tank bottoms, residues, sludge, or flocculation precipitates from industrial processes or wastewater treatment?	NO
WASTE DISPOSAL Waste products from smelting or mining activities, such as smelter slag, mine tailings, or cull materials from coal processing?	NO
WASTE DISPOSAL Waste products from natural gas and oil well drilling activities, such as drilling fluids and muds?	NO
WASTE DISPOSAL Waste products from photographic developing or finishing laboratories; asphalt tar manufacturing; boilers, incinerators or other thermal facilities (eg. ash); appliance, small equipment or engine repair or salvage; dry cleaning operations (eg. solvents); or automobile and truck parts cleaning or repair?	NO
TANKS OR CONTAINERS USED OR STORED Underground fuel or chemical storage tanks?	NO
TANKS OR CONTAINERS USED OR STORED Above ground fuel or chemical storage tanks?	YES
SPECIAL (HAZARDOUS) WASTES OR SUBSTANCES PCB-containing electrical transformers or capacitors either at grade, attached above ground to poles, located within buildings, or stored?	YES
SPECIAL (HAZARDOUS) WASTES OR SUBSTANCES Waste asbestos or asbestos containing materials such as pipe wrapping, blown-in insulation or panelling buried?	YES
SPECIAL (HAZARDOUS) WASTES OR SUBSTANCES Paints, solvents, mineral spirits or waste pest control products or pest control product containers stored in volumes greater than 205 litres?	NO
LEGAL OR REGULATORY ACTIONS OR CONSTRAINTS Government orders or other notifications pertaining to environmental conditions or quality of soil, water, groundwater or other environmental media?	NO
LEGAL OR REGULATORY ACTIONS OR CONSTRAINTS Liens to recover costs, restrictive covenants on land use, or other charges or encumbrances, stemming from contaminants or wastes remaining onsite or from other environmental conditions?	NO
LEGAL OR REGULATORY ACTIONS OR CONSTRAINTS Government notifications relating to past or recurring environmental violations at the site or any facility located on the site?	NO

Section 1: Notations

Notation Type: CERTIFICATE OF COMPLIANCE ISSUED (WMA 27.6(2))

Notation Class: WASTE MANAGEMENT ACT: CONTAMINATED SITES NOTATIONS

Registered: 2002-DEC-03 **Updated** 2002-DEC-03

Ministry Contact WARD, JOHN E H

Notation Participants:

CHEVRON CANADA LIMITED (HEAD OFFICE FOR BC)

NORTH, REGINALD H J

WARD, JOHN E H

Roles:

REQUESTED BY

ROSTERED EXPERT UNDER PROTOC

ISSUED BY

Note: ISSUED ON THE ADVICE OF A ROSTERED PROFESSIONAL EXPERT (REGINALD NORTH) UNDER PROTOCOL 6 OF THE CONTAMINATED SITES REGULATION

Required Action:

Notation Type: SITE PROFILE REVIEWED - FURTHER INVESTIGATION REQUIRED BY THE MINISTRY

Notation Class: ENVIRONMENTAL MANAGEMENT ACT: GENERAL

Registered: 2001-NOV-22 **Updated**

Ministry Contact MCCAMMON, ALAN (SURREY) W

Note: DETAILED SITE INVESTIGATION REPORT REQUIRED

Required Action:

Notation Type: SITE PROFILE - FURTHER INVESTIGATION REQUIRED BY THE MINISTRY

Notation Class: WASTE MANAGEMENT ACT: CONTAMINATED SITES NOTATIONS

Registered: 2001-NOV-22 **Updated**

Ministry Contact MCCAMMON, ALAN (SURREY) W

Note: DETAILED SITE INVESTIGATION REPORT REQUIRED

Required Action:

Notation Type: SITE PROFILE RECEIVED

Notation Class: ENVIRONMENTAL MANAGEMENT ACT: GENERAL

Registered: 2001-NOV-13 **Updated**

Ministry Contact MCCAMMON, ALAN (SURREY) W

Notation Participants:

CHEVRON CANADA LIMITED (VANCOUVER)
CHEVRON CANADA LIMITED (VANCOUVER)
CHEVRON CANADA LIMITED (VANCOUVER)
CHEVRON CANADA LIMITED (VANCOUVER)

Roles:

SITE PROFILE SUBMITTED BY
SITE PROFILE SUBMITTED BY
SITE PROFILE SUBMITTED BY
SITE PROFILE SUBMITTED BY

Note:

Required Action:

Notation Type: SITE PROFILE RECEIVED

Notation Class: WASTE MANAGEMENT ACT: CONTAMINATED SITES NOTATIONS

Registered: 2001-NOV-13 **Updated**

Ministry Contact MCCAMMON, ALAN (SURREY) W

Notation Participants:

CHEVRON CANADA LIMITED (VANCOUVER)
CHEVRON CANADA LIMITED (VANCOUVER)
CHEVRON CANADA LIMITED (VANCOUVER)
CHEVRON CANADA LIMITED (VANCOUVER)

Roles:

SITE PROFILE SUBMITTED BY
SITE PROFILE SUBMITTED BY
SITE PROFILE SUBMITTED BY
SITE PROFILE SUBMITTED BY

Note:

Required Action:

Notation Type: NOTICE OF INDEPENDENT REMEDIATION INITIATION SUBMITTED (WMA 28(2))

Notation Class: WASTE MANAGEMENT ACT: CONTAMINATED SITES NOTATIONS

Registered: 1998-NOV-23 **Updated** 1998-NOV-23

Ministry Contact MCCAMMON, ALAN (SURREY) W

Notation Participants:

CHEVRON CANADA LIMITED (HEAD OFFICE FOR BC)
MCCAMMON, ALAN (SURREY) W

Roles:

SUBMITTED BY
RECEIVED BY

Note: UNDERTAKING INDEPENDENT REMEDIATION PURSUANT TO GUIDANCE DOCUMENT #4.

Required Action:

Notation Type: SITE PROFILE REVIEWED - FURTHER INVESTIGATION REQUIRED BY THE MINISTRY

Notation Class: ENVIRONMENTAL MANAGEMENT ACT: GENERAL

Registered: 1998-JUN-12 **Updated**

Ministry Contact MCCAMMON, ALAN (SURREY) W

Note: DECISION SUPERCEDED BY JULY 30, 1998 DECISION.

Required Action:

Notation Type: SITE PROFILE - FURTHER INVESTIGATION REQUIRED BY THE MINISTRY

Notation Class: WASTE MANAGEMENT ACT: CONTAMINATED SITES NOTATIONS

Registered: 1998-JUN-12 **Updated**

Ministry Contact MCCAMMON, ALAN (SURREY) W

Note: DECISION SUPERCEDED BY JULY 30, 1998 DECISION.

Required Action:

Notation Type: SITE PROFILE RECEIVED

Notation Class: ENVIRONMENTAL MANAGEMENT ACT: GENERAL

Registered: 1998-JUN-03 **Updated**

Ministry Contact MCCAMMON, ALAN (SURREY) W

Notation Participants:

CHEVRON CANADA LIMITED (HEAD OFFICE FOR BC)
CHEVRON CANADA LIMITED (HEAD OFFICE FOR BC)
CHEVRON CANADA LIMITED (HEAD OFFICE FOR BC)
CHEVRON CANADA LIMITED (HEAD OFFICE FOR BC)

Roles:

SITE PROFILE SUBMITTED BY
SITE PROFILE SUBMITTED BY
SITE PROFILE SUBMITTED BY
SITE PROFILE SUBMITTED BY

Note: NOTATION GENERATED IN SITE PROFILE ON 1998-06-05 BY CCSCOTT

Required Action:

Notation Type: SITE PROFILE RECEIVED

Notation Class: WASTE MANAGEMENT ACT: CONTAMINATED SITES NOTATIONS

Registered: 1998-JUN-03 **Updated**

Ministry Contact MCCAMMON, ALAN (SURREY) W

Notation Participants:

CHEVRON CANADA LIMITED (HEAD OFFICE FOR BC)
CHEVRON CANADA LIMITED (HEAD OFFICE FOR BC)
CHEVRON CANADA LIMITED (HEAD OFFICE FOR BC)
CHEVRON CANADA LIMITED (HEAD OFFICE FOR BC)

Roles:

SITE PROFILE SUBMITTED BY
SITE PROFILE SUBMITTED BY
SITE PROFILE SUBMITTED BY
SITE PROFILE SUBMITTED BY

Note: NOTATION GENERATED IN SITE PROFILE ON 1998-06-05 BY CCSCOTT

Required Action:

Notation Type: SITE PROFILE REVIEWED - NO FURTHER INVESTIGATION REQUIRED BY THE MINISTRY

Notation Class: ENVIRONMENTAL MANAGEMENT ACT: GENERAL

Registered: 1998-JUL-30 **Updated**

Ministry Contact MCCAMMON, ALAN (SURREY) W

Note: PROPERTY OWNER INTENDS ON INVESTIGATING AND REMEDIATING THE SITE INDEPENDENTLY IN ACCORDANCE WITH 3.2.1 OF DRAFT GUIDANCE DOCUMENT #4

Required Action:

Notation Type: SITE PROFILE - NO FURTHER INVESTIGATION REQUIRED BY THE MINISTRY

Notation Class: WASTE MANAGEMENT ACT: CONTAMINATED SITES NOTATIONS

Registered: 1998-JUL-30 **Updated**

Ministry Contact MCCAMMON, ALAN (SURREY) W

Note: PROPERTY OWNER INTENDS ON INVESTIGATING AND REMEDIATING THE SITE INDEPENDENTLY IN ACCORDANCE WITH 3.2.1 OF DRAFT GUIDANCE DOCUMENT #4

Required Action:

Section 2: Site Participants

Participant: CHEVRON CANADA LIMITED (HEAD OFFICE FOR BC)

Role (s): PROPERTY OWNER

Role (s): SITE PROFILE CONTACT

Role (s): SITE PROFILE COMPLETOR

Start Date: 1998-JUN-03 **End Date:**

Participant: CHEVRON CANADA LIMITED (VANCOUVER)

Role (s): SITE PROFILE CONTACT

Role (s): SITE PROFILE COMPLETOR

Role (s): PROPERTY OWNER

Start Date: 2001-NOV-13 **End Date:**

Participant: KEYSTONE ENVIRONMENTAL LTD

Role (s): ENVIRONMENTAL CONSULTANT/CONTRACTOR

Start Date: 2002-SEP-30 **End Date:**

Participant: MCCAMMON, ALAN (SURREY) W

Role (s): ALTERNATE MINISTRY CONTACT

Start Date: 1998-JUN-03 **End Date:**

Participant: NORTH, REGINALD H J

Role (s): ROSTERED EXPERT UNDER PROTOCOL SIX

Start Date: 2002-NOV-28 **End Date:**

Participant: SHUTTER, SIMON (SURREY)
Role (s): MAIN MINISTRY CONTACT
Start Date: 2001-NOV-22 **End Date:** 2006-OCT-01

Participant: WARD, JOHN E H
Role (s): ALTERNATE MINISTRY CONTACT
Start Date: 2002-DEC-03 **End Date:**

Section 3: Documents

Title: ADDENDUM TO REPORT OF FINDINGS STAGE 1 PRELIMINARY SITE INVESTIGATION, DETAILED SITE INVESTIGATION AND REMEDIAL ACTION REPORT

Document Date: 2002-NOV-29 **Submission Date:** 2002-NOV-29

Participants

KEYSTONE ENVIRONMENTAL LTD AUTHOR

Notes:

Title: LETTER RE: PRELIMINARY FINDING OF ROSTER AUDIT #58

Document Date: 2002-NOV-28 **Submission Date:** 2002-NOV-28

Participants

NORTH, REGINALD H J ROSTERED EXPERT
UNDER PROTOCOL SIX

Notes:

Title: REPORT OF FINDINGS - STAGE 1 PRELIMINARY SITE INVESTIGATION, DETAILED SITE INVESTIGATION AND REMEDIAL CLOSURE REPORT

Document Date: 2002-SEP-30 **Submission Date:** 2002-SEP-30

Participants

KEYSTONE ENVIRONMENTAL LTD AUTHOR

Notes:

Section 4: Associated Sites

Section 5: Suspected Land Use

Description: PETRO. PROD., DISPENSE FACILITY, INC. SERV STA./CARDLOT

Notes: INSERTED FOR SITE PROFILE DATED 1998-05-27(described on Site Profile dated 98-05-27)

Section 6: Parcel Descriptions

Date added 2010-JUN-03

Crown Land Pin: **Crown Land File#:** **LTO PID#** 028222504
Legal Desc: LOT A DISTRICT LOT 59 GROUP 1 NEW WESTMINSTER DISTRICT PLAN BCP44468

Date added 2001-NOV-22

Crown Land Pin: **Crown Land File#:** **LTO PID#** 003373126
Legal Desc: LOT 89 DISTRICT LOT 59 GROUP 1 NEW WESTMINSTER DISTRICT PLAN 42646

Date added 1998-MAY-27

Crown Land Pin:	Crown Land File#:	LTO PID# 002742969
Legal Desc:	PARCEL 'B' (EXPLANATORY PLAN 14855) OF LOT 1 BLOCK 4 DISTRICT LOT 59 GROUP 1 NEW WESTMINSTER DISTRICT PLAN 3050	

Section 7: Current Site Profile Information

Site Profile Completion Date: 2001-NOV-13

Local Authority Received: 2001-NOV-09

Site Registrar Received:

Decision Date: 2001-NOV-22 **Decision:** INVESTIGATION REQUIRED **Entry Date:**

Additional Comments:

Commercial and Industrial Purposes or Activities on Site:

Reference	Description
-----------	-------------

F5 PETRO. PROD., DISPENSE FACILITY, INC. SERV STA./CARDLOT

F5 PETRO. PROD., DISPENSE FACILITY, INC. SERV STA./CARDLOT

AREAS OF POTENTIAL CONCERN

Petroleum, solvent or other polluting substance spills to the environment greater than 100 litres? NO

AREAS OF POTENTIAL CONCERN

Petroleum, solvent or other polluting substance spills to the environment greater than 100 litres? NO

AREAS OF POTENTIAL CONCERN

Residue left after removal of piled materials such as chemicals, coal, ore, smelter slag, air quality control system baghouse dust? NO

AREAS OF POTENTIAL CONCERN

Residue left after removal of piled materials such as chemicals, coal, ore, smelter slag, air quality control system baghouse dust? NO

AREAS OF POTENTIAL CONCERN

Discarded barrels, drums or tanks? NO

AREAS OF POTENTIAL CONCERN

Discarded barrels, drums or tanks? NO

FILL MATERIALS Fill dirt, soil, gravel, sand or like materials from a contaminated site or from a source used for any of the activities listed under Schedule 2?	NO
FILL MATERIALS Fill dirt, soil, gravel, sand or like materials from a contaminated site or from a source used for any of the activities listed under Schedule 2?	NO
FILL MATERIALS Discarded or waste granular materials such as sand blasting grit, asphalt paving or roofing material, spent foundry casting sands, mine ore, waste rock or float?	NO
FILL MATERIALS Discarded or waste granular materials such as sand blasting grit, asphalt paving or roofing material, spent foundry casting sands, mine ore, waste rock or float?	NO
FILL MATERIALS Dredged sediments, or sediments and debris materials originating from locations adjacent to foreshore industrial activities, or municipal sanitary or stormwater discharges?	NO
FILL MATERIALS Dredged sediments, or sediments and debris materials originating from locations adjacent to foreshore industrial activities, or municipal sanitary or stormwater discharges?	NO
WASTE DISPOSAL Materials such as household garbage, mixed municipal refuse, or demolition debris?	NO
WASTE DISPOSAL Materials such as household garbage, mixed municipal refuse, or demolition debris?	NO
WASTE DISPOSAL Waste or byproducts such as tank bottoms, residues, sludge, or flocculation precipitates from industrial processes or wastewater treatment?	NO
WASTE DISPOSAL Waste or byproducts such as tank bottoms, residues, sludge, or flocculation precipitates from industrial processes or wastewater treatment?	NO
WASTE DISPOSAL Waste products from smelting or mining activities, such as smelter slag, mine tailings, or cull materials from coal processing?	NO
WASTE DISPOSAL Waste products from smelting or mining activities, such as smelter slag, mine tailings, or cull materials from coal processing?	NO
WASTE DISPOSAL Waste products from natural gas and oil well drilling activities, such as drilling fluids and muds?	NO
WASTE DISPOSAL Waste products from natural gas and oil well drilling activities, such as drilling fluids and muds?	NO
WASTE DISPOSAL Waste products from photographic developing or finishing laboratories; asphalt tar manufacturing; boilers, incinerators or other thermal facilities (eg. ash); appliance, small equipment or engine repair or salvage; dry cleaning operations (eg. solvents); or automobile and truck parts cleaning or repair?	NO

WASTE DISPOSAL Waste products from photographic developing or finishing laboratories; asphalt tar manufacturing; boilers, incinerators or other thermal facilities (eg. ash); appliance, small equipment or engine repair or salvage; dry cleaning operations (eg. solvents); or automobile and truck parts cleaning or repair?	NO
TANKS OR CONTAINERS USED OR STORED Underground fuel or chemical storage tanks?	YES
TANKS OR CONTAINERS USED OR STORED Underground fuel or chemical storage tanks?	YES
TANKS OR CONTAINERS USED OR STORED Above ground fuel or chemical storage tanks?	NO
TANKS OR CONTAINERS USED OR STORED Above ground fuel or chemical storage tanks?	NO
SPECIAL (HAZARDOUS) WASTES OR SUBSTANCES PCB-containing electrical transformers or capacitors either at grade, attached above ground to poles, located within buildings, or stored?	NO
SPECIAL (HAZARDOUS) WASTES OR SUBSTANCES PCB-containing electrical transformers or capacitors either at grade, attached above ground to poles, located within buildings, or stored?	NO
SPECIAL (HAZARDOUS) WASTES OR SUBSTANCES Waste asbestos or asbestos containing materials such as pipe wrapping, blown-in insulation or panelling buried?	NO
SPECIAL (HAZARDOUS) WASTES OR SUBSTANCES Waste asbestos or asbestos containing materials such as pipe wrapping, blown-in insulation or panelling buried?	NO
SPECIAL (HAZARDOUS) WASTES OR SUBSTANCES Paints, solvents, mineral spirits or waste pest control products or pest control product containers stored in volumes greater than 205 litres?	NO
SPECIAL (HAZARDOUS) WASTES OR SUBSTANCES Paints, solvents, mineral spirits or waste pest control products or pest control product containers stored in volumes greater than 205 litres?	NO
LEGAL OR REGULATORY ACTIONS OR CONSTRAINTS Government orders or other notifications pertaining to environmental conditions or quality of soil, water, groundwater or other environmental media?	NO
LEGAL OR REGULATORY ACTIONS OR CONSTRAINTS Government orders or other notifications pertaining to environmental conditions or quality of soil, water, groundwater or other environmental media?	NO
LEGAL OR REGULATORY ACTIONS OR CONSTRAINTS Liens to recover costs, restrictive covenants on land use, or other charges or encumbrances, stemming from contaminants or wastes remaining onsite or from other environmental conditions?	NO
LEGAL OR REGULATORY ACTIONS OR CONSTRAINTS Liens to recover costs, restrictive covenants on land use, or other charges or encumbrances, stemming from contaminants or wastes remaining onsite or from other environmental conditions?	NO

LEGAL OR REGULATORY ACTIONS OR CONSTRAINTS

Government notifications relating to past or recurring environmental violations at the site or any facility located on the site? NO

LEGAL OR REGULATORY ACTIONS OR CONSTRAINTS

Government notifications relating to past or recurring environmental violations at the site or any facility located on the site? NO

Site Profile Completion Date: 1998-JUN-03

Local Authority Received: 1998-MAY-28

Site Registrar Received:

Decision Date: 1998-JUL-30

Decision: INVESTIGATION NOT REQUIRED

Entry Date:

Additional Comments:

Commercial and Industrial Purposes or Activities on Site:

Reference Description

F5 PETRO. PROD., DISPENSE FACILITY, INC. SERV STA./CARDLOT

F5 PETRO. PROD., DISPENSE FACILITY, INC. SERV STA./CARDLOT

AREAS OF POTENTIAL CONCERN

Petroleum, solvent or other polluting substance spills to the environment greater than 100 litres? NO

AREAS OF POTENTIAL CONCERN

Petroleum, solvent or other polluting substance spills to the environment greater than 100 litres? NO

AREAS OF POTENTIAL CONCERN

Residue left after removal of piled materials such as chemicals, coal, ore, smelter slag, air quality control system baghouse dust? NO

AREAS OF POTENTIAL CONCERN

Residue left after removal of piled materials such as chemicals, coal, ore, smelter slag, air quality control system baghouse dust? NO

AREAS OF POTENTIAL CONCERN

Discarded barrels, drums or tanks? NO

AREAS OF POTENTIAL CONCERN

Discarded barrels, drums or tanks? NO

FILL MATERIALS

Fill dirt, soil, gravel, sand or like materials from a contaminated site or from a source used for any of the activities listed under Schedule 2? NO

FILL MATERIALS

Fill dirt, soil, gravel, sand or like materials from a contaminated site or from a source used for any of the activities listed under Schedule 2? NO

FILL MATERIALS

Discarded or waste granular materials such as sand blasting grit, asphalt paving or roofing material, spent foundry casting sands, mine ore, waste rock or float? NO

FILL MATERIALS

Discarded or waste granular materials such as sand blasting grit, asphalt paving or roofing material, spent foundry casting sands, mine ore, waste rock or float? NO

FILL MATERIALS

Dredged sediments, or sediments and debris materials originating from locations adjacent to foreshore industrial activities, or municipal sanitary or stormwater discharges? NO

FILL MATERIALS Dredged sediments, or sediments and debris materials originating from locations adjacent to foreshore industrial activities, or municipal sanitary or stormwater discharges?	NO
WASTE DISPOSAL Materials such as household garbage, mixed municipal refuse, or demolition debris?	NO
WASTE DISPOSAL Materials such as household garbage, mixed municipal refuse, or demolition debris?	NO
WASTE DISPOSAL Waste or byproducts such as tank bottoms, residues, sludge, or flocculation precipitates from industrial processes or wastewater treatment?	NO
WASTE DISPOSAL Waste or byproducts such as tank bottoms, residues, sludge, or flocculation precipitates from industrial processes or wastewater treatment?	NO
WASTE DISPOSAL Waste products from smelting or mining activities, such as smelter slag, mine tailings, or cull materials from coal processing?	NO
WASTE DISPOSAL Waste products from smelting or mining activities, such as smelter slag, mine tailings, or cull materials from coal processing?	NO
WASTE DISPOSAL Waste products from natural gas and oil well drilling activities, such as drilling fluids and muds?	NO
WASTE DISPOSAL Waste products from natural gas and oil well drilling activities, such as drilling fluids and muds?	NO
WASTE DISPOSAL Waste products from photographic developing or finishing laboratories; asphalt tar manufacturing; boilers, incinerators or other thermal facilities (eg. ash); appliance, small equipment or engine repair or salvage; dry cleaning operations (eg. solvents); or automobile and truck parts cleaning or repair?	NO
WASTE DISPOSAL Waste products from photographic developing or finishing laboratories; asphalt tar manufacturing; boilers, incinerators or other thermal facilities (eg. ash); appliance, small equipment or engine repair or salvage; dry cleaning operations (eg. solvents); or automobile and truck parts cleaning or repair?	NO
TANKS OR CONTAINERS USED OR STORED Underground fuel or chemical storage tanks?	YES
TANKS OR CONTAINERS USED OR STORED Underground fuel or chemical storage tanks?	YES
TANKS OR CONTAINERS USED OR STORED Above ground fuel or chemical storage tanks?	NO
TANKS OR CONTAINERS USED OR STORED Above ground fuel or chemical storage tanks?	NO

SPECIAL (HAZARDOUS) WASTES OR SUBSTANCES PCB-containing electrical transformers or capacitors either at grade, attached above ground to poles, located within buildings, or stored?	NO
SPECIAL (HAZARDOUS) WASTES OR SUBSTANCES PCB-containing electrical transformers or capacitors either at grade, attached above ground to poles, located within buildings, or stored?	NO
SPECIAL (HAZARDOUS) WASTES OR SUBSTANCES Waste asbestos or asbestos containing materials such as pipe wrapping, blown-in insulation or panelling buried?	NO
SPECIAL (HAZARDOUS) WASTES OR SUBSTANCES Waste asbestos or asbestos containing materials such as pipe wrapping, blown-in insulation or panelling buried?	NO
SPECIAL (HAZARDOUS) WASTES OR SUBSTANCES Paints, solvents, mineral spirits or waste pest control products or pest control product containers stored in volumes greater than 205 litres?	NO
SPECIAL (HAZARDOUS) WASTES OR SUBSTANCES Paints, solvents, mineral spirits or waste pest control products or pest control product containers stored in volumes greater than 205 litres?	NO
LEGAL OR REGULATORY ACTIONS OR CONSTRAINTS Government orders or other notifications pertaining to environmental conditions or quality of soil, water, groundwater or other environmental media?	NO
LEGAL OR REGULATORY ACTIONS OR CONSTRAINTS Government orders or other notifications pertaining to environmental conditions or quality of soil, water, groundwater or other environmental media?	NO
LEGAL OR REGULATORY ACTIONS OR CONSTRAINTS Liens to recover costs, restrictive covenants on land use, or other charges or encumbrances, stemming from contaminants or wastes remaining onsite or from other environmental conditions?	NO
LEGAL OR REGULATORY ACTIONS OR CONSTRAINTS Liens to recover costs, restrictive covenants on land use, or other charges or encumbrances, stemming from contaminants or wastes remaining onsite or from other environmental conditions?	NO
LEGAL OR REGULATORY ACTIONS OR CONSTRAINTS Government notifications relating to past or recurring environmental violations at the site or any facility located on the site?	NO
LEGAL OR REGULATORY ACTIONS OR CONSTRAINTS Government notifications relating to past or recurring environmental violations at the site or any facility located on the site?	NO

Section 1: Notations

Notation Type: NOTICE OF INDEPENDENT REMEDIATION COMPLETION SUBMITTED (WMA 28(2))

Notation Class: WASTE MANAGEMENT ACT: CONTAMINATED SITES NOTATIONS

Registered: 2004-FEB-27 **Updated** 2004-FEB-27

Ministry Contact DUNDAS, KERRI (SURREY) L

Notation Participants:

IMPERIAL OIL LIMITED (BURNABY)

Roles:

SUBMITTED BY

Note:

Required Action:

Notation Type: SITE PROFILE RECEIVED

Notation Class: WASTE MANAGEMENT ACT: CONTAMINATED SITES NOTATIONS

Registered: 2000-MAR-21 **Updated**

Ministry Contact MCCAMMON, ALAN (SURREY) W

Notation Participants:

IMPERIAL OIL LIMITED (BURNABY)

IMPERIAL OIL LIMITED (BURNABY)

IMPERIAL OIL LIMITED (BURNABY)

IMPERIAL OIL LIMITED (BURNABY)

Roles:

SITE PROFILE SUBMITTED BY

SITE PROFILE SUBMITTED BY

SITE PROFILE SUBMITTED BY

SITE PROFILE SUBMITTED BY

Note:

Required Action:

Notation Type: SITE PROFILE RECEIVED

Notation Class: ENVIRONMENTAL MANAGEMENT ACT: GENERAL

Registered: 2000-MAR-21 **Updated**

Ministry Contact MCCAMMON, ALAN (SURREY) W

Notation Participants:

IMPERIAL OIL LIMITED (BURNABY)

IMPERIAL OIL LIMITED (BURNABY)

IMPERIAL OIL LIMITED (BURNABY)

IMPERIAL OIL LIMITED (BURNABY)

Roles:

SITE PROFILE SUBMITTED BY

SITE PROFILE SUBMITTED BY

SITE PROFILE SUBMITTED BY

SITE PROFILE SUBMITTED BY

Note:

Required Action:

Notation Type: SITE PROFILE REVIEWED - NO FURTHER INVESTIGATION REQUIRED BY THE MINISTRY

Notation Class: ENVIRONMENTAL MANAGEMENT ACT: GENERAL

Registered: 2000-APR-14 **Updated**

Ministry Contact MCCAMMON, ALAN (SURREY) W

Note: SITE OWNER INTENDS TO INVESTIGATE & REMEDIATE PROPERTY INDEPENDENTLY IN ACCORDANCE WITH CLAUSE 3.2.1 OF THE DRAFT GUIDANCE DOCUMENT 4.

Required Action: IN ACCORDANCE WITH COMMENCEMENT OF INDEPENDENT REMEDIATION THE MINISTRY REQUIRES SUBMISSION OF A DETAILED SITE INVESTIGATION REPORT AND A REMEDIATION PLAN. APPLICATION FOR AN APPROVAL IN PRINCIPLE MAY BE REQUIRED.

Notation Type: SITE PROFILE - NO FURTHER INVESTIGATION REQUIRED BY THE MINISTRY

Notation Class: WASTE MANAGEMENT ACT: CONTAMINATED SITES NOTATIONS

Registered: 2000-APR-14 **Updated**

Ministry Contact MCCAMMON, ALAN (SURREY) W

Note: SITE OWNER INTENDS TO INVESTIGATE & REMEDIATE PROPERTY INDEPENDENTLY IN ACCORDANCE WITH CLAUSE 3.2.1 OF THE DRAFT GUIDANCE DOCUMENT 4.

Required Action: IN ACCORDANCE WITH COMMENCEMENT OF INDEPENDENT REMEDIATION THE MINISTRY REQUIRES SUBMISSION OF A DETAILED SITE INVESTIGATION REPORT AND A REMEDIATION PLAN. APPLICATION FOR AN APPROVAL IN PRINCIPLE MAY BE REQUIRED.

Notation Type: NOTICE OF INDEPENDENT REMEDIATION INITIATION SUBMITTED (WMA 28(2))

Notation Class: WASTE MANAGEMENT ACT: CONTAMINATED SITES NOTATIONS

Registered: 1998-OCT-05 **Updated** 2003-MAR-25

Ministry Contact MCCAMMON, ALAN (SURREY) W

Notation Participants:
IMPERIAL OIL LIMITED (CALGARY)
MCCAMMON, ALAN (SURREY) W

Roles:
SUBMITTED BY
RECEIVED BY

Note: UNDERTAKING INDEPENDENT REMEDIATION PURSUANT TO SECTION 57 OF THE CONTAMINATED SITES REGULATION.

Required Action: 2003-03-25 - UPDATE TO INDEPENDENT REMEDIATION SUBMITTED.

Section 2: Site Participants

Participant: DANKEVY, STEPHEN (SURREY) NEIL

Role (s): MAIN MINISTRY CONTACT

Start Date: 2000-APR-14 **End Date:**

Participant: DUNDAS, KERRI (SURREY) L

Role (s): ALTERNATE MINISTRY CONTACT

Start Date: 2004-FEB-27 **End Date:**

Participant: IMPERIAL OIL LIMITED (BURNABY)

Role (s): SITE PROFILE CONTACT

Role (s): PROPERTY OWNER

Role (s): SITE PROFILE COMPLETOR

Start Date: 2000-MAR-21 **End Date:**

Participant: IMPERIAL OIL LIMITED (CALGARY)

Role (s): PROPERTY OWNER

Start Date: 1998-OCT-05 **End Date:**

Participant: MCCAMMON, ALAN (SURREY) W

Role (s): ALTERNATE MINISTRY CONTACT

Start Date: 1998-OCT-05 **End Date:**

Participant: O'CONNOR ASSOCIATES ENVIRONMENTAL INC (LANGLEY (92A AVENUE))

Role (s): ENVIRONMENTAL CONSULTANT/CONTRACTOR

Start Date: 2004-JAN-30 **End Date:**

Section 3: Documents

Title: DETAILED SITE INVESTIGATION REPORT 4512 LOUGHEED HIGHWAY, BURNABY, BC

Document Date: 2004-JAN-30 **Submission Date:** 2004-FEB-27

Participants

O'CONNOR ASSOCIATES ENVIRONMENTAL INC (LANGLEY (92A AVENUE)) AUTHOR

Notes:

Section 4: Associated Sites

Section 5: Suspected Land Use

Description: PETRO. PROD., DISPENSE FACILITY, INC. SERV STA./CARDLOT

Notes: INSERTED FOR SITE PROFILE DATED 2000-02-29(described on Site Profile dated 00-02-29)

Section 6: Parcel Descriptions

Date added 2000-FEB-29

Crown Land Pin: **Crown Land File#:** **LTO PID#** 002687496

Legal Desc: LOT 120 DISTRICT LOT 124 GROUP 1 NEW WESTMINSTER DISTRICT PLAN 32911

Section 7: Current Site Profile Information

Site Profile Completion Date: 2000-MAR-21

Local Authority Received: 2000-MAR-03

Site Registrar Received:

Decision Date: 2000-APR-14

Decision: INVESTIGATION NOT REQUIRED

Entry Date:

Additional Comments:

Commercial and Industrial Purposes or Activities on Site:

Reference Description

F5 PETRO. PROD., DISPENSE FACILITY, INC. SERV STA./CARDLOT

AREAS OF POTENTIAL CONCERN

Petroleum, solvent or other polluting substance spills to the environment greater than 100 litres? NO

AREAS OF POTENTIAL CONCERN

Residue left after removal of piled materials such as chemicals, coal, ore, smelter slag, air quality control system baghouse dust? NO

AREAS OF POTENTIAL CONCERN

Discarded barrels, drums or tanks? NO

FILL MATERIALS

Fill dirt, soil, gravel, sand or like materials from a contaminated site or from a source used for any of the activities listed under Schedule 2? NO

FILL MATERIALS

Discarded or waste granular materials such as sand blasting grit, asphalt paving or roofing material, spent foundry casting sands, mine ore, waste rock or float? NO

FILL MATERIALS

Dredged sediments, or sediments and debris materials originating from locations adjacent to foreshore industrial activities, or municipal sanitary or stormwater discharges? NO

WASTE DISPOSAL

Materials such as household garbage, mixed municipal refuse, or demolition debris? NO

WASTE DISPOSAL

Waste or byproducts such as tank bottoms, residues, sludge, or flocculation precipitates from industrial processes or wastewater treatment? NO

WASTE DISPOSAL

Waste products from smelting or mining activities, such as smelter slag, mine tailings, or cull materials from coal processing? NO

WASTE DISPOSAL

Waste products from natural gas and oil well drilling activities, such as drilling fluids and muds? NO

WASTE DISPOSAL

Waste products from photographic developing or finishing laboratories; asphalt tar manufacturing; boilers, incinerators or other thermal facilities (eg. ash); appliance, small equipment or engine repair or salvage; dry cleaning operations (eg. solvents); or automobile and truck parts cleaning or repair? NO

TANKS OR CONTAINERS USED OR STORED

Underground fuel or chemical storage tanks? YES

TANKS OR CONTAINERS USED OR STORED	
Above ground fuel or chemical storage tanks?	NO
SPECIAL (HAZARDOUS) WASTES OR SUBSTANCES	
PCB-containing electrical transformers or capacitors either at grade, attached above ground to poles, located within buildings, or stored?	NO
SPECIAL (HAZARDOUS) WASTES OR SUBSTANCES	
Waste asbestos or asbestos containing materials such as pipe wrapping, blown-in insulation or panelling buried?	NO
SPECIAL (HAZARDOUS) WASTES OR SUBSTANCES	
Paints, solvents, mineral spirits or waste pest control products or pest control product containers stored in volumes greater than 205 litres?	NO
LEGAL OR REGULATORY ACTIONS OR CONSTRAINTS	
Government orders or other notifications pertaining to environmental conditions or quality of soil, water, groundwater or other environmental media?	NO
LEGAL OR REGULATORY ACTIONS OR CONSTRAINTS	
Liens to recover costs, restrictive covenants on land use, or other charges or encumbrances, stemming from contaminants or wastes remaining onsite or from other environmental conditions?	NO
LEGAL OR REGULATORY ACTIONS OR CONSTRAINTS	
Government notifications relating to past or recurring environmental violations at the site or any facility located on the site?	NO

Section 1: Notations

Notation Type: CERTIFICATE OF COMPLIANCE ISSUED (WMA 27.6(2))

Notation Class: WASTE MANAGEMENT ACT: CONTAMINATED SITES NOTATIONS

Registered: 1999-SEP-02 **Updated** 1999-SEP-02

Ministry Contact HANEMAYER, VINCENT (SURREY) C

Notation Participants:

APPIA DEVELOPMENTS LIMITED (BURNABY, B.C.)

MCCAMMON, ALAN (SURREY) W

Roles:

RECEIVED BY

ISSUED BY

Note: SOIL CONTAMINATION REMEDIATED TO CONTAMINATED SITES REGULATION STANDARDS FOR COMMERCIAL LAND USE.

Required Action:

Notation Type: NOTICE OF INDEPENDENT REMEDIATION INITIATION SUBMITTED (WMA 28(2))

Notation Class: WASTE MANAGEMENT ACT: CONTAMINATED SITES NOTATIONS

Registered: 1999-MAY-25 **Updated** 1999-MAY-25

Ministry Contact HANEMAYER, VINCENT (SURREY) C

Notation Participants:

NEXT ENVIRONMENTAL INC (BURNABY)

Roles:

SUBMITTED BY

Note: ADDITIONAL CONTAMINATION WAS IDENTIFIED DURING SERVICE RELOCATION WORKS IN AN AREA NOT EXPECTED TO BE CONTAMINATED. THE REMOVAL OF THIS ADDITIONAL CONTAMINATION WILL BE ASSESSED IN A RE-SUBMITTED SITE REMEDIATION REPORT.

Required Action:

Notation Type: SITE PROFILE RECEIVED

Notation Class: WASTE MANAGEMENT ACT: CONTAMINATED SITES NOTATIONS

Registered: 1999-MAY-20 **Updated**

Ministry Contact MCCAMMON, ALAN (SURREY) W

Notation Participants:

NEXT ENVIRONMENTAL INC (BURNABY)

NEXT ENVIRONMENTAL INC (BURNABY)

NEXT ENVIRONMENTAL INC (BURNABY)

NEXT ENVIRONMENTAL INC (BURNABY)

Roles:

SITE PROFILE SUBMITTED BY

SITE PROFILE SUBMITTED BY

SITE PROFILE SUBMITTED BY

SITE PROFILE SUBMITTED BY

Note:

Required Action:

Notation Type: SITE PROFILE RECEIVED

Notation Class: ENVIRONMENTAL MANAGEMENT ACT: GENERAL

Registered: 1999-MAY-20 **Updated**

Ministry Contact MCCAMMON, ALAN (SURREY) W

Notation Participants:

NEXT ENVIRONMENTAL INC (BURNABY)

NEXT ENVIRONMENTAL INC (BURNABY)

NEXT ENVIRONMENTAL INC (BURNABY)

NEXT ENVIRONMENTAL INC (BURNABY)

Roles:

SITE PROFILE SUBMITTED BY

SITE PROFILE SUBMITTED BY

SITE PROFILE SUBMITTED BY

SITE PROFILE SUBMITTED BY

Note:

Required Action:

Notation Type: CERTIFICATE OF COMPLIANCE REQUESTED WITHOUT INSPECTION

Notation Class: WASTE MANAGEMENT ACT: CONTAMINATED SITES NOTATIONS

Registered: 1999-MAY-04 **Updated** 1999-MAY-04

Ministry Contact HANEMAYER, VINCENT (SURREY) C

Notation Participants:

NEXT ENVIRONMENTAL INC (BURNABY)

Roles:

REQUESTED BY

Note:

Required Action:

Notation Type: NOTICE OF INDEPENDENT REMEDIATION COMPLETION SUBMITTED (WMA 28(2))

Notation Class: WASTE MANAGEMENT ACT: CONTAMINATED SITES NOTATIONS

Registered: 1999-MAR-30 **Updated** 1999-MAR-30

Ministry Contact HANEMAYER, VINCENT (SURREY) C

Notation Participants:

NEXT ENVIRONMENTAL INC (BURNABY)

Roles:

SUBMITTED BY

Note:

Required Action:

Notation Type: SITE PROFILE REVIEWED - NO FURTHER INVESTIGATION REQUIRED BY THE MINISTRY

Notation Class: ENVIRONMENTAL MANAGEMENT ACT: GENERAL

Registered: 1999-JUN-03 **Updated**

Ministry Contact MCCAMMON, ALAN (SURREY) W

Note: NO ADDITIONAL ACTION IS REQUIRED AT THIS TIME, PENDING A FINAL REVIEW OF ALL INVESTIGATION AND REMEDIATION REPORTS.

Required Action:

Notation Type: SITE PROFILE - NO FURTHER INVESTIGATION REQUIRED BY THE MINISTRY

Notation Class: WASTE MANAGEMENT ACT: CONTAMINATED SITES NOTATIONS

Registered: 1999-JUN-03 **Updated**

Ministry Contact MCCAMMON, ALAN (SURREY) W

Note: NO ADDITIONAL ACTION IS REQUIRED AT THIS TIME, PENDING A FINAL REVIEW OF ALL INVESTIGATION AND REMEDIATION REPORTS.

Required Action:

Notation Type: DETAILED SITE INVESTIGATION REPORT: INTERNAL REVIEW REQUESTED

Notation Class: WASTE MANAGEMENT ACT: CONTAMINATED SITES NOTATIONS

Registered: 1999-FEB-10 **Updated** 1999-FEB-10

Ministry Contact HANEMAYER, VINCENT (SURREY) C

Notation Participants:
NEXT ENVIRONMENTAL INC (BURNABY)

Roles:
REQUESTED BY

Note:

Required Action:

Notation Type: NOTICE OF INDEPENDENT REMEDIATION INITIATION SUBMITTED (WMA 28(2))

Notation Class: WASTE MANAGEMENT ACT: CONTAMINATED SITES NOTATIONS

Registered: 1999-FEB-10 **Updated** 1999-FEB-10

Ministry Contact HANEMAYER, VINCENT (SURREY) C

Notation Participants:
NEXT ENVIRONMENTAL INC (BURNABY)
HANEMAYER, VINCENT (SURREY) C

Roles:
SUBMITTED BY
RECEIVED BY

Note: ACKNOWLEDGEMENT LETTER SENT FEBRUARY 18, 1999

Required Action:

Notation Type: CASE MANAGEMENT ITEM

Notation Class: ADMINISTRATIVE

Registered: 1999-APR-16 **Updated** 1999-APR-16

Ministry Contact HANEMAYER, VINCENT (SURREY) C

Notation Participants:
NEXT ENVIRONMENTAL INC (BURNABY)
HANEMAYER, VINCENT (SURREY) C

Roles:
RECEIVED BY
ISSUED BY

Note: LETTER OF COMMENT REGARDING REVIEW OF THE PRELIMINARY AND DETAILED SITE INVESTIGATION REPORTS. IN SUMMARY, THE MINISTRY CONCURRED WITH THE CONSULTANTS ASSESSMENT THAT SOIL AND GROUNDWATER CONTAMINATION HAS BEEN DELINEATED ON-SITE, AND THAT NO SPECIAL WASTE SOIL OR GROUNDWATER WAS ENCOUNTERED DURING SITE INVESTIGATIONS.

Required Action:

Section 2: Site Participants

Participant: 367115 BC LTD (APPIA DEVELOPMENT) (103-4430 HALIFAX STREET)

Role (s): PROPERTY OWNER

Role (s): SITE PROFILE CONTACT

Start Date: 1999-MAY-20 **End Date:**

Participant: APPIA DEVELOPMENTS LIMITED (BURNABY, B.C.)

Role (s): DEVELOPER/ASSOCIATED COMPANY

Start Date: 1997-MAR-20 **End Date:**

Participant: HANEMAYER, VINCENT (SURREY) C

Role (s): MAIN MINISTRY CONTACT

Start Date: 1999-FEB-10 **End Date:**

Participant: MCCAMMON, ALAN (SURREY) W

Role (s): ALTERNATE MINISTRY CONTACT

Start Date: 1999-MAY-20 **End Date:**

Participant: MORROW ENVIRONMENTAL CONSULTANTS INC (BURNABY (COMMERCE COURT))

Role (s): ENVIRONMENTAL CONSULTANT/CONTRACTOR

Start Date: 1997-MAR-20 **End Date:**

Participant: NEXT ENVIRONMENTAL INC (BURNABY)

Role (s): ENVIRONMENTAL CONSULTANT/CONTRACTOR

Start Date: 1999-FEB-10 **End Date:**

Participant: SRK-ROBINSON INC (BURNABY)

Role (s): ENVIRONMENTAL CONSULTANT/CONTRACTOR

Start Date: 1997-MAY-06 **End Date:**

Section 3: Documents

Title: SUPPLEMENTARY CONFIRMATION OF REMEDIATION REPORT, 4315 AND 4343 LOUGHEED HIGHWAY, BURNABY, B.C.

Document Date: 1999-JUN-09 **Submission Date:** 1999-JUN-10

Participants

APPIA DEVELOPMENTS LIMITED (BURNABY, B.C.)

COMMISSIONER

NEXT ENVIRONMENTAL INC (BURNABY)

AUTHOR

Notes:

Title: CONFIRMATION OF REMEDIATION REPORT, 4315 AND 4343 LOUGHEED HIGHWAY, BURNABY, BC

Document Date: 1999-APR-30

Submission Date: 1999-MAY-04

Participants

APPIA DEVELOPMENTS LIMITED (BURNABY, B.C.)

COMMISSIONER

NEXT ENVIRONMENTAL INC (BURNABY)

AUTHOR

Notes:

Title: ENVIRONMENTAL STAGE 2 AND 3 DETAILED SITE INVESTIGATION, LOUGHEED HWY, BUCHANAN ST., AND HALIFAX ST. PROPERTIES, BURNABY, BC

Document Date: 1997-MAY-06

Submission Date: 1999-FEB-05

Participants

POHANG STEEL CANADA LTD. (VANCOUVER)

COMMISSIONER

SRK-ROBINSON INC (BURNABY)

AUTHOR

Notes:

Title: PHASE 1 ENVIRONMENTAL SITE ASSESSMENT, LOUGHEED HIGHWAY, BUCHANAN ST. AND HALIFAX PROPERTIES

Document Date: 1997-MAR-20

Submission Date: 1999-FEB-05

Participants

APPIA DEVELOPMENTS LIMITED (BURNABY, B.C.)

COMMISSIONER

MORROW ENVIRONMENTAL CONSULTANTS INC (BURNABY
(COMMERCE COURT))

AUTHOR

Notes:

Section 4: Associated Sites

Section 5: Suspected Land Use

Description: PETRO. PROD., DISPENSE FACILITY, INC. SERV STA./CARDLOT

Notes:

Section 6: Parcel Descriptions

Date added 2004-FEB-14

Crown Land Pin:

Crown Land File#:

LTO PID# 025858394

Legal Desc: STRATA LOT 78 DISTRICT LOT 119 GROUP 1 NEW WESTMINSTER DISTRICT STRATA PLAN
BCS690 TOGETHER WITH AN INTEREST IN THE COMMON PROPERTY IN
PROPORTION TO THE UNIT ENTITLEMENT OF THE STRAT

Date added 2004-FEB-14

Crown Land Pin:

Crown Land File#:

LTO PID# 025858513

Legal Desc: STRATA LOT 90 DISTRICT LOT 119 GROUP 1 NEW WESTMINSTER DISTRICT STRATA PLAN
BCS690 TOGETHER WITH AN INTEREST IN THE COMMON PROPERTY IN
PROPORTION TO THE UNIT ENTITLEMENT OF THE STRAT

Date added 2004-FEB-14

Crown Land Pin:

Crown Land File#:

LTO PID# 025858289

Legal Desc: STRATA LOT 67 DISTRICT LOT 119 GROUP 1 NEW WESTMINSTER DISTRICT STRATA PLAN
BCS690 TOGETHER WITH AN INTEREST IN THE COMMON PROPERTY IN
PROPORTION TO THE UNIT ENTITLEMENT OF THE STRAT

Date added 2004-FEB-14

Crown Land Pin:

Crown Land File#:

LTO PID# 025858297

Legal Desc: STRATA LOT 68 DISTRICT LOT 119 GROUP 1 NEW WESTMINSTER DISTRICT STRATA PLAN
BCS690 TOGETHER WITH AN INTEREST IN THE COMMON PROPERTY IN
PROPORTION TO THE UNIT ENTITLEMENT OF THE STRAT

Date added 2004-FEB-14

Crown Land Pin:

Crown Land File#:

LTO PID# 025858301

Legal Desc: STRATA LOT 69 DISTRICT LOT 119 GROUP 1 NEW WESTMINSTER DISTRICT STRATA PLAN
BCS690 TOGETHER WITH AN INTEREST IN THE COMMON PROPERTY IN
PROPORTION TO THE UNIT ENTITLEMENT OF THE STRAT

Date added 2004-FEB-14

Crown Land Pin:

Crown Land File#:

LTO PID# 025858319

Legal Desc: STRATA LOT 70 DISTRICT LOT 119 GROUP 1 NEW WESTMINSTER DISTRICT STRATA PLAN
BCS690 TOGETHER WITH AN INTEREST IN THE COMMON PROPERTY IN
PROPORTION TO THE UNIT ENTITLEMENT OF THE STRAT

Date added 2004-FEB-14

Crown Land Pin:

Crown Land File#:

LTO PID# 025858327

Legal Desc: STRATA LOT 71 DISTRICT LOT 119 GROUP 1 NEW WESTMINSTER DISTRICT STRATA PLAN
BCS690 TOGETHER WITH AN INTEREST IN THE COMMON PROPERTY IN
PROPORTION TO THE UNIT ENTITLEMENT OF THE STRAT

Date added 2004-FEB-14

Crown Land Pin:

Crown Land File#:

LTO PID# 025858335

Legal Desc: STRATA LOT 72 DISTRICT LOT 119 GROUP 1 NEW WESTMINSTER DISTRICT STRATA PLAN
BCS690 TOGETHER WITH AN INTEREST IN THE COMMON PROPERTY IN
PROPORTION TO THE UNIT ENTITLEMENT OF THE STRAT

Date added 2004-FEB-14

Crown Land Pin:

Crown Land File#:

LTO PID# 025858343

Legal Desc: STRATA LOT 73 DISTRICT LOT 119 GROUP 1 NEW WESTMINSTER DISTRICT STRATA PLAN
BCS690 TOGETHER WITH AN INTEREST IN THE COMMON PROPERTY IN
PROPORTION TO THE UNIT ENTITLEMENT OF THE STRAT

Date added 2004-FEB-14

Crown Land Pin:

Crown Land File#:

LTO PID# 025858351

Legal Desc: STRATA LOT 74 DISTRICT LOT 119 GROUP 1 NEW WESTMINSTER DISTRICT STRATA PLAN
BCS690 TOGETHER WITH AN INTEREST IN THE COMMON PROPERTY IN
PROPORTION TO THE UNIT ENTITLEMENT OF THE STRAT

Date added 2004-FEB-14

Crown Land Pin:

Crown Land File#:

LTO PID# 025858360

Legal Desc: STRATA LOT 75 DISTRICT LOT 119 GROUP 1 NEW WESTMINSTER DISTRICT STRATA PLAN
BCS690 TOGETHER WITH AN INTEREST IN THE COMMON PROPERTY IN
PROPORTION TO THE UNIT ENTITLEMENT OF THE STRAT

Date added 2004-FEB-14

Crown Land Pin:

Crown Land File#:

LTO PID# 025858262

Legal Desc: STRATA LOT 65 DISTRICT LOT 119 GROUP 1 NEW WESTMINSTER DISTRICT STRATA PLAN
BCS690 TOGETHER WITH AN INTEREST IN THE COMMON PROPERTY IN
PROPORTION TO THE UNIT ENTITLEMENT OF THE STRAT

Date added 2004-FEB-14

Crown Land Pin:

Crown Land File#:

LTO PID# 025858386

Legal Desc: STRATA LOT 77 DISTRICT LOT 119 GROUP 1 NEW WESTMINSTER DISTRICT STRATA PLAN
BCS690 TOGETHER WITH AN INTEREST IN THE COMMON PROPERTY IN
PROPORTION TO THE UNIT ENTITLEMENT OF THE STRAT

Date added 2004-FEB-14

Crown Land Pin:

Crown Land File#:

LTO PID# 025858254

Legal Desc: STRATA LOT 64 DISTRICT LOT 119 GROUP 1 NEW WESTMINSTER DISTRICT STRATA PLAN
BCS690 TOGETHER WITH AN INTEREST IN THE COMMON PROPERTY IN
PROPORTION TO THE UNIT ENTITLEMENT OF THE STRAT

Date added 2004-FEB-14

Crown Land Pin:

Crown Land File#:

LTO PID# 025858408

Legal Desc: STRATA LOT 79 DISTRICT LOT 119 GROUP 1 NEW WESTMINSTER DISTRICT STRATA PLAN
BCS690 TOGETHER WITH AN INTEREST IN THE COMMON PROPERTY IN
PROPORTION TO THE UNIT ENTITLEMENT OF THE STRAT

Date added 2004-FEB-14

Crown Land Pin:

Crown Land File#:

LTO PID# 025858416

Legal Desc: STRATA LOT 80 DISTRICT LOT 119 GROUP 1 NEW WESTMINSTER DISTRICT STRATA PLAN
BCS690 TOGETHER WITH AN INTEREST IN THE COMMON PROPERTY IN
PROPORTION TO THE UNIT ENTITLEMENT OF THE STRAT

Date added 2004-FEB-14

Crown Land Pin:

Crown Land File#:

LTO PID# 025858424

Legal Desc: STRATA LOT 81 DISTRICT LOT 119 GROUP 1 NEW WESTMINSTER DISTRICT STRATA PLAN
BCS690 TOGETHER WITH AN INTEREST IN THE COMMON PROPERTY IN
PROPORTION TO THE UNIT ENTITLEMENT OF THE STRAT

Date added 2004-FEB-14

Crown Land Pin:

Crown Land File#:

LTO PID# 025858432

Legal Desc: STRATA LOT 82 DISTRICT LOT 119 GROUP 1 NEW WESTMINSTER DISTRICT STRATA PLAN
BCS690 TOGETHER WITH AN INTEREST IN THE COMMON PROPERTY IN
PROPORTION TO THE UNIT ENTITLEMENT OF THE STRAT

Date added 2004-FEB-14

Crown Land Pin:

Crown Land File#:

LTO PID# 025858441

Legal Desc: STRATA LOT 83 DISTRICT LOT 119 GROUP 1 NEW WESTMINSTER DISTRICT STRATA PLAN
BCS690 TOGETHER WITH AN INTEREST IN THE COMMON PROPERTY IN
PROPORTION TO THE UNIT ENTITLEMENT OF THE STRAT

Date added 2004-FEB-14

Crown Land Pin:

Crown Land File#:

LTO PID# 025858459

Legal Desc: STRATA LOT 84 DISTRICT LOT 119 GROUP 1 NEW WESTMINSTER DISTRICT STRATA PLAN
BCS690 TOGETHER WITH AN INTEREST IN THE COMMON PROPERTY IN
PROPORTION TO THE UNIT ENTITLEMENT OF THE STRAT

Date added 2004-FEB-14

Crown Land Pin:

Crown Land File#:

LTO PID# 025858467

Legal Desc: STRATA LOT 85 DISTRICT LOT 119 GROUP 1 NEW WESTMINSTER DISTRICT STRATA PLAN
BCS690 TOGETHER WITH AN INTEREST IN THE COMMON PROPERTY IN
PROPORTION TO THE UNIT ENTITLEMENT OF THE STRAT

Date added 2004-FEB-14

Crown Land Pin:

Crown Land File#:

LTO PID# 025858475

Legal Desc: STRATA LOT 86 DISTRICT LOT 119 GROUP 1 NEW WESTMINSTER DISTRICT STRATA PLAN
BCS690 TOGETHER WITH AN INTEREST IN THE COMMON PROPERTY IN
PROPORTION TO THE UNIT ENTITLEMENT OF THE STRAT

Date added 2004-FEB-14

Crown Land Pin:

Crown Land File#:

LTO PID# 025858483

Legal Desc: STRATA LOT 87 DISTRICT LOT 119 GROUP 1 NEW WESTMINSTER DISTRICT STRATA PLAN
BCS690 TOGETHER WITH AN INTEREST IN THE COMMON PROPERTY IN
PROPORTION TO THE UNIT ENTITLEMENT OF THE STRAT

Date added 2004-FEB-14

Crown Land Pin:

Crown Land File#:

LTO PID# 025858491

Legal Desc: STRATA LOT 88 DISTRICT LOT 119 GROUP 1 NEW WESTMINSTER DISTRICT STRATA PLAN
BCS690 TOGETHER WITH AN INTEREST IN THE COMMON PROPERTY IN
PROPORTION TO THE UNIT ENTITLEMENT OF THE STRAT

Date added 2001-OCT-27

Crown Land Pin:

Crown Land File#:

LTO PID# 025167057

Legal Desc: STRATA LOT 38 DISTRICT LOT 119 GROUP 1 NEW WESTMINSTER DISTRICT STRATA PLAN
LMS4514 TOGETHER WITH AN INTEREST IN THE COMMON PROPERTY IN
PROPORTION TO THE UNIT ENTITLEMENT OF THE STRAT

Date added 2004-FEB-14

Crown Land Pin:

Crown Land File#:

LTO PID# 025858378

Legal Desc: STRATA LOT 76 DISTRICT LOT 119 GROUP 1 NEW WESTMINSTER DISTRICT STRATA PLAN
BCS690 TOGETHER WITH AN INTEREST IN THE COMMON PROPERTY IN
PROPORTION TO THE UNIT ENTITLEMENT OF THE STRAT

Date added 2004-FEB-14

Crown Land Pin:

Crown Land File#:

LTO PID# 025858131

Legal Desc: STRATA LOT 52 DISTRICT LOT 119 GROUP 1 NEW WESTMINSTER DISTRICT STRATA PLAN
BCS690 TOGETHER WITH AN INTEREST IN THE COMMON PROPERTY IN
PROPORTION TO THE UNIT ENTITLEMENT OF THE STRAT

Date added 2002-JUN-29

Crown Land Pin:

Crown Land File#:

LTO PID# 025430122

Legal Desc: STRATA LOT 9 DISTRICT LOT 119 GROUP 1 NEW WESTMINSTER DISTRICT STRATA PLAN
LMS4711 TOGETHER WITH AN INTEREST IN THE COMMON PROPERTY IN
PROPORTION TO THE UNIT ENTITLEMENT OF THE STRAT

Date added 2002-JUN-29

Crown Land Pin:

Crown Land File#:

LTO PID# 025430131

Legal Desc: STRATA LOT 10 DISTRICT LOT 119 GROUP 1 NEW WESTMINSTER DISTRICT STRATA PLAN
LMS4711 TOGETHER WITH AN INTEREST IN THE COMMON PROPERTY IN
PROPORTION TO THE UNIT ENTITLEMENT OF THE STRAT

Date added 2004-FEB-14

Crown Land Pin:

Crown Land File#:

LTO PID# 025858033

Legal Desc: STRATA LOT 42 DISTRICT LOT 119 GROUP 1 NEW WESTMINSTER DISTRICT STRATA PLAN
BCS690 TOGETHER WITH AN INTEREST IN THE COMMON PROPERTY IN
PROPORTION TO THE UNIT ENTITLEMENT OF THE STRAT

Date added 2004-FEB-14

Crown Land Pin:

Crown Land File#:

LTO PID# 025858041

Legal Desc: STRATA LOT 43 DISTRICT LOT 119 GROUP 1 NEW WESTMINSTER DISTRICT STRATA PLAN
BCS690 TOGETHER WITH AN INTEREST IN THE COMMON PROPERTY IN
PROPORTION TO THE UNIT ENTITLEMENT OF THE STRAT

Date added 2004-FEB-14

Crown Land Pin:

Crown Land File#:

LTO PID# 025858050

Legal Desc: STRATA LOT 44 DISTRICT LOT 119 GROUP 1 NEW WESTMINSTER DISTRICT STRATA PLAN
BCS690 TOGETHER WITH AN INTEREST IN THE COMMON PROPERTY IN
PROPORTION TO THE UNIT ENTITLEMENT OF THE STRAT

Date added 2004-FEB-14

Crown Land Pin:

Crown Land File#:

LTO PID# 025858068

Legal Desc: STRATA LOT 45 DISTRICT LOT 119 GROUP 1 NEW WESTMINSTER DISTRICT STRATA PLAN
BCS690 TOGETHER WITH AN INTEREST IN THE COMMON PROPERTY IN
PROPORTION TO THE UNIT ENTITLEMENT OF THE STRAT

Date added 2004-FEB-14

Crown Land Pin:

Crown Land File#:

LTO PID# 025858076

Legal Desc: STRATA LOT 46 DISTRICT LOT 119 GROUP 1 NEW WESTMINSTER DISTRICT STRATA PLAN
BCS690 TOGETHER WITH AN INTEREST IN THE COMMON PROPERTY IN
PROPORTION TO THE UNIT ENTITLEMENT OF THE STRAT

Date added 2004-FEB-14

Crown Land Pin:

Crown Land File#:

LTO PID# 025858084

Legal Desc: STRATA LOT 47 DISTRICT LOT 119 GROUP 1 NEW WESTMINSTER DISTRICT STRATA PLAN
BCS690 TOGETHER WITH AN INTEREST IN THE COMMON PROPERTY IN
PROPORTION TO THE UNIT ENTITLEMENT OF THE STRAT

Date added 2004-FEB-14

Crown Land Pin:

Crown Land File#:

LTO PID# 025858092

Legal Desc: STRATA LOT 48 DISTRICT LOT 119 GROUP 1 NEW WESTMINSTER DISTRICT STRATA PLAN
BCS690 TOGETHER WITH AN INTEREST IN THE COMMON PROPERTY IN
PROPORTION TO THE UNIT ENTITLEMENT OF THE STRAT

Date added 2004-FEB-14

Crown Land Pin:

Crown Land File#:

LTO PID# 025858106

Legal Desc: STRATA LOT 49 DISTRICT LOT 119 GROUP 1 NEW WESTMINSTER DISTRICT STRATA PLAN
BCS690 TOGETHER WITH AN INTEREST IN THE COMMON PROPERTY IN
PROPORTION TO THE UNIT ENTITLEMENT OF THE STRAT

Date added 2004-FEB-14

Crown Land Pin:

Crown Land File#:

LTO PID# 025858271

Legal Desc: STRATA LOT 66 DISTRICT LOT 119 GROUP 1 NEW WESTMINSTER DISTRICT STRATA PLAN
BCS690 TOGETHER WITH AN INTEREST IN THE COMMON PROPERTY IN
PROPORTION TO THE UNIT ENTITLEMENT OF THE STRAT

Date added 2004-FEB-14

Crown Land Pin:

Crown Land File#:

LTO PID# 025858122

Legal Desc: STRATA LOT 51 DISTRICT LOT 119 GROUP 1 NEW WESTMINSTER DISTRICT STRATA PLAN
BCS690 TOGETHER WITH AN INTEREST IN THE COMMON PROPERTY IN
PROPORTION TO THE UNIT ENTITLEMENT OF THE STRAT

Date added 2004-FEB-14

Crown Land Pin:

Crown Land File#:

LTO PID# 025858521

Legal Desc: STRATA LOT 91 DISTRICT LOT 119 GROUP 1 NEW WESTMINSTER DISTRICT STRATA PLAN BCS690
TOGETHER WITH AN INTEREST IN THE COMMON PROPERTY IN PROPORTION TO THE UNIT ENTITLEMENT
OF THE STRATA LOT AS SHOWN ON FORM V

Date added 2004-FEB-14

Crown Land Pin:

Crown Land File#:

LTO PID# 025858149

Legal Desc: STRATA LOT 53 DISTRICT LOT 119 GROUP 1 NEW WESTMINSTER DISTRICT STRATA PLAN
BCS690 TOGETHER WITH AN INTEREST IN THE COMMON PROPERTY IN
PROPORTION TO THE UNIT ENTITLEMENT OF THE STRAT

Date added 2004-FEB-14

Crown Land Pin:

Crown Land File#:

LTO PID# 025858157

Legal Desc: STRATA LOT 54 DISTRICT LOT 119 GROUP 1 NEW WESTMINSTER DISTRICT STRATA PLAN
BCS690 TOGETHER WITH AN INTEREST IN THE COMMON PROPERTY IN
PROPORTION TO THE UNIT ENTITLEMENT OF THE STRAT

Date added 2004-FEB-14

Crown Land Pin:

Crown Land File#:

LTO PID# 025858165

Legal Desc: STRATA LOT 55 DISTRICT LOT 119 GROUP 1 NEW WESTMINSTER DISTRICT STRATA PLAN
BCS690 TOGETHER WITH AN INTEREST IN THE COMMON PROPERTY IN
PROPORTION TO THE UNIT ENTITLEMENT OF THE STRAT

Date added 2004-FEB-14

Crown Land Pin:

Crown Land File#:

LTO PID# 025858173

Legal Desc: STRATA LOT 56 DISTRICT LOT 119 GROUP 1 NEW WESTMINSTER DISTRICT STRATA PLAN
BCS690 TOGETHER WITH AN INTEREST IN THE COMMON PROPERTY IN
PROPORTION TO THE UNIT ENTITLEMENT OF THE STRAT

Date added 2004-FEB-14

Crown Land Pin:

Crown Land File#:

LTO PID# 025858181

Legal Desc: STRATA LOT 57 DISTRICT LOT 119 GROUP 1 NEW WESTMINSTER DISTRICT STRATA PLAN
BCS690 TOGETHER WITH AN INTEREST IN THE COMMON PROPERTY IN
PROPORTION TO THE UNIT ENTITLEMENT OF THE STRAT

Date added 2004-FEB-14

Crown Land Pin:

Crown Land File#:

LTO PID# 025858190

Legal Desc: STRATA LOT 58 DISTRICT LOT 119 GROUP 1 NEW WESTMINSTER DISTRICT STRATA PLAN
BCS690 TOGETHER WITH AN INTEREST IN THE COMMON PROPERTY IN
PROPORTION TO THE UNIT ENTITLEMENT OF THE STRAT

Date added 2004-FEB-14

Crown Land Pin:

Crown Land File#:

LTO PID# 025858203

Legal Desc: STRATA LOT 59 DISTRICT LOT 119 GROUP 1 NEW WESTMINSTER DISTRICT STRATA PLAN
BCS690 TOGETHER WITH AN INTEREST IN THE COMMON PROPERTY IN
PROPORTION TO THE UNIT ENTITLEMENT OF THE STRAT

Date added 2004-FEB-14

Crown Land Pin:

Crown Land File#:

LTO PID# 025858211

Legal Desc: STRATA LOT 60 DISTRICT LOT 119 GROUP 1 NEW WESTMINSTER DISTRICT STRATA PLAN
BCS690 TOGETHER WITH AN INTEREST IN THE COMMON PROPERTY IN
PROPORTION TO THE UNIT ENTITLEMENT OF THE STRAT

Date added 2004-FEB-14

Crown Land Pin:

Crown Land File#:

LTO PID# 025858220

Legal Desc: STRATA LOT 61 DISTRICT LOT 119 GROUP 1 NEW WESTMINSTER DISTRICT STRATA PLAN BCS690
TOGETHER WITH AN INTEREST IN THE COMMON PROPERTY IN PROPORTION TO THE UNIT ENTITLEMENT
OF THE STRATA LOT AS SHOWN ON FORM V

Date added 2004-FEB-14

Crown Land Pin:

Crown Land File#:

LTO PID# 025858238

Legal Desc: STRATA LOT 62 DISTRICT LOT 119 GROUP 1 NEW WESTMINSTER DISTRICT STRATA PLAN
BCS690
TOGETHER WITH AN INTEREST IN THE COMMON PROPERTY IN
PROPORTION TO THE UNIT ENTITLEMENT OF THE STRAT

Date added 2004-FEB-14

Crown Land Pin:

Crown Land File#:

LTO PID# 025858246

Legal Desc: STRATA LOT 63 DISTRICT LOT 119 GROUP 1 NEW WESTMINSTER DISTRICT STRATA PLAN
BCS690
TOGETHER WITH AN INTEREST IN THE COMMON PROPERTY IN
PROPORTION TO THE UNIT ENTITLEMENT OF THE STRAT

Date added 2004-FEB-14

Crown Land Pin:

Crown Land File#:

LTO PID# 025858114

Legal Desc: STRATA LOT 50 DISTRICT LOT 119 GROUP 1 NEW WESTMINSTER DISTRICT STRATA PLAN
BCS690
TOGETHER WITH AN INTEREST IN THE COMMON PROPERTY IN
PROPORTION TO THE UNIT ENTITLEMENT OF THE STRAT

Date added 2001-OCT-27

Crown Land Pin:

Crown Land File#:

LTO PID# 025166930

Legal Desc: STRATA LOT 26 DISTRICT LOT 119 GROUP 1 NEW WESTMINSTER DISTRICT STRATA PLAN
LMS4514
TOGETHER WITH AN INTEREST IN THE COMMON PROPERTY IN
PROPORTION TO THE UNIT ENTITLEMENT OF THE STRAT

Date added 2004-FEB-14

Crown Land Pin:

Crown Land File#:

LTO PID# 025858505

Legal Desc: STRATA LOT 89 DISTRICT LOT 119 GROUP 1 NEW WESTMINSTER DISTRICT STRATA PLAN
BCS690
TOGETHER WITH AN INTEREST IN THE COMMON PROPERTY IN
PROPORTION TO THE UNIT ENTITLEMENT OF THE STRAT

Date added 2001-OCT-27

Crown Land Pin:

Crown Land File#:

LTO PID# 025166824

Legal Desc: STRATA LOT 15 DISTRICT LOT 119 GROUP 1 NEW WESTMINSTER DISTRICT STRATA PLAN
LMS4514
TOGETHER WITH AN INTEREST IN THE COMMON PROPERTY IN
PROPORTION TO THE UNIT ENTITLEMENT OF THE STRAT

Date added 2001-OCT-27

Crown Land Pin:

Crown Land File#:

LTO PID# 025166832

Legal Desc: STRATA LOT 16 DISTRICT LOT 119 GROUP 1 NEW WESTMINSTER DISTRICT STRATA PLAN
LMS4514
TOGETHER WITH AN INTEREST IN THE COMMON PROPERTY IN
PROPORTION TO THE UNIT ENTITLEMENT OF THE STRAT

Date added 2001-OCT-27

Crown Land Pin:

Crown Land File#:

LTO PID# 025166841

Legal Desc: STRATA LOT 17 DISTRICT LOT 119 GROUP 1 NEW WESTMINSTER DISTRICT STRATA PLAN
LMS4514
TOGETHER WITH AN INTEREST IN THE COMMON PROPERTY IN
PROPORTION TO THE UNIT ENTITLEMENT OF THE STRAT

Date added 2001-OCT-27

Crown Land Pin:

Crown Land File#:

LTO PID# 025166859

Legal Desc: STRATA LOT 18 DISTRICT LOT 119 GROUP 1 NEW WESTMINSTER DISTRICT STRATA PLAN LMS4514
TOGETHER WITH AN INTEREST IN THE COMMON PROPERTY IN PROPORTION TO THE UNIT
ENTITLEMENT OF THE STRATA LOT AS SHOWN ON FORM V

Date added 2001-OCT-27

Crown Land Pin:

Crown Land File#:

LTO PID# 025166867

Legal Desc: STRATA LOT 19 DISTRICT LOT 119 GROUP 1 NEW WESTMINSTER DISTRICT STRATA PLAN
LMS4514 TOGETHER WITH AN INTEREST IN THE COMMON PROPERTY IN
PROPORTION TO THE UNIT ENTITLEMENT OF THE STRAT

Date added 2001-OCT-27

Crown Land Pin:

Crown Land File#:

LTO PID# 025166875

Legal Desc: STRATA LOT 20 DISTRICT LOT 119 GROUP 1 NEW WESTMINSTER DISTRICT STRATA PLAN
LMS4514 TOGETHER WITH AN INTEREST IN THE COMMON PROPERTY IN
PROPORTION TO THE UNIT ENTITLEMENT OF THE STRAT

Date added 2001-OCT-27

Crown Land Pin:

Crown Land File#:

LTO PID# 025166883

Legal Desc: STRATA LOT 21 DISTRICT LOT 119 GROUP 1 NEW WESTMINSTER DISTRICT STRATA PLAN
LMS4514 TOGETHER WITH AN INTEREST IN THE COMMON PROPERTY IN
PROPORTION TO THE UNIT ENTITLEMENT OF THE STRAT

Date added 2001-OCT-27

Crown Land Pin:

Crown Land File#:

LTO PID# 025166891

Legal Desc: STRATA LOT 22 DISTRICT LOT 119 GROUP 1 NEW WESTMINSTER DISTRICT STRATA PLAN LMS4514
TOGETHER WITH AN INTEREST IN THE COMMON PROPERTY IN PROPORTION TO THE UNIT
ENTITLEMENT OF THE STRATA LOT AS SHOWN ON FORM V

Date added 2001-OCT-27

Crown Land Pin:

Crown Land File#:

LTO PID# 025166905

Legal Desc: STRATA LOT 23 DISTRICT LOT 119 GROUP 1 NEW WESTMINSTER DISTRICT STRATA PLAN
LMS4514 TOGETHER WITH AN INTEREST IN THE COMMON PROPERTY IN
PROPORTION TO THE UNIT ENTITLEMENT OF THE STRAT

Date added 2001-OCT-27

Crown Land Pin:

Crown Land File#:

LTO PID# 025166808

Legal Desc: STRATA LOT 13 DISTRICT LOT 119 GROUP 1 NEW WESTMINSTER DISTRICT STRATA PLAN
LMS4514 TOGETHER WITH AN INTEREST IN THE COMMON PROPERTY IN
PROPORTION TO THE UNIT ENTITLEMENT OF THE STRAT

Date added 2001-OCT-27

Crown Land Pin:

Crown Land File#:

LTO PID# 025166921

Legal Desc: STRATA LOT 25 DISTRICT LOT 119 GROUP 1 NEW WESTMINSTER DISTRICT STRATA PLAN
LMS4514 TOGETHER WITH AN INTEREST IN THE COMMON PROPERTY IN
PROPORTION TO THE UNIT ENTITLEMENT OF THE STRAT

Date added 2001-OCT-27

Crown Land Pin:

Crown Land File#:

LTO PID# 025166794

Legal Desc: STRATA LOT 12 DISTRICT LOT 119 GROUP 1 NEW WESTMINSTER DISTRICT STRATA PLAN
LMS4514 TOGETHER WITH AN INTEREST IN THE COMMON PROPERTY IN
PROPORTION TO THE UNIT ENTITLEMENT OF THE STRAT

Date added 2001-OCT-27

Crown Land Pin:

Crown Land File#:

LTO PID# 025166948

Legal Desc: STRATA LOT 27 DISTRICT LOT 119 GROUP 1 NEW WESTMINSTER DISTRICT STRATA PLAN
LMS4514 TOGETHER WITH AN INTEREST IN THE COMMON PROPERTY IN
PROPORTION TO THE UNIT ENTITLEMENT OF THE STRAT

Date added 2001-OCT-27

Crown Land Pin:

Crown Land File#:

LTO PID# 025166956

Legal Desc: STRATA LOT 28 DISTRICT LOT 119 GROUP 1 NEW WESTMINSTER DISTRICT STRATA PLAN
LMS4514 TOGETHER WITH AN INTEREST IN THE COMMON PROPERTY IN
PROPORTION TO THE UNIT ENTITLEMENT OF THE STRAT

Date added 2001-OCT-27

Crown Land Pin:

Crown Land File#:

LTO PID# 025166964

Legal Desc: STRATA LOT 29 DISTRICT LOT 119 GROUP 1 NEW WESTMINSTER DISTRICT STRATA PLAN
LMS4514 TOGETHER WITH AN INTEREST IN THE COMMON PROPERTY IN
PROPORTION TO THE UNIT ENTITLEMENT OF THE STRAT

Date added 2001-OCT-27

Crown Land Pin:

Crown Land File#:

LTO PID# 025166972

Legal Desc: STRATA LOT 30 DISTRICT LOT 119 GROUP 1 NEW WESTMINSTER DISTRICT STRATA PLAN LMS4514
TOGETHER WITH AN INTEREST IN THE COMMON PROPERTY IN PROPORTION TO THE UNIT
ENTITLEMENT OF THE STRATA LOT AS SHOWN ON FORM V

Date added 2001-OCT-27

Crown Land Pin:

Crown Land File#:

LTO PID# 025166981

Legal Desc: STRATA LOT 31 DISTRICT LOT 119 GROUP 1 NEW WESTMINSTER DISTRICT STRATA PLAN
LMS4514 TOGETHER WITH AN INTEREST IN THE COMMON PROPERTY IN
PROPORTION TO THE UNIT ENTITLEMENT OF THE STRAT

Date added 2001-OCT-27

Crown Land Pin:

Crown Land File#:

LTO PID# 025166999

Legal Desc: STRATA LOT 32 DISTRICT LOT 119 GROUP 1 NEW WESTMINSTER DISTRICT STRATA PLAN
LMS4514 TOGETHER WITH AN INTEREST IN THE COMMON PROPERTY IN
PROPORTION TO THE UNIT ENTITLEMENT OF THE STRAT

Date added 2001-OCT-27

Crown Land Pin:

Crown Land File#:

LTO PID# 025167006

Legal Desc: STRATA LOT 33 DISTRICT LOT 119 GROUP 1 NEW WESTMINSTER DISTRICT STRATA PLAN
LMS4514 TOGETHER WITH AN INTEREST IN THE COMMON PROPERTY IN
PROPORTION TO THE UNIT ENTITLEMENT OF THE STRAT

Date added 2001-OCT-27

Crown Land Pin:

Crown Land File#:

LTO PID# 025167014

Legal Desc: STRATA LOT 34 DISTRICT LOT 119 GROUP 1 NEW WESTMINSTER DISTRICT STRATA PLAN
LMS4514 TOGETHER WITH AN INTEREST IN THE COMMON PROPERTY IN
PROPORTION TO THE UNIT ENTITLEMENT OF THE STRAT

Date added 2001-OCT-27

Crown Land Pin:

Crown Land File#:

LTO PID# 025167022

Legal Desc: STRATA LOT 35 DISTRICT LOT 119 GROUP 1 NEW WESTMINSTER DISTRICT STRATA PLAN
LMS4514 TOGETHER WITH AN INTEREST IN THE COMMON PROPERTY IN
PROPORTION TO THE UNIT ENTITLEMENT OF THE STRAT

Date added 2001-OCT-27

Crown Land Pin:

Crown Land File#:

LTO PID# 025167031

Legal Desc: STRATA LOT 36 DISTRICT LOT 119 GROUP 1 NEW WESTMINSTER DISTRICT STRATA PLAN
LMS4514 TOGETHER WITH AN INTEREST IN THE COMMON PROPERTY IN
PROPORTION TO THE UNIT ENTITLEMENT OF THE STRAT

Date added 2001-OCT-27

Crown Land Pin:

Crown Land File#:

LTO PID# 025167090

Legal Desc: STRATA LOT 42 DISTRICT LOT 119 GROUP 1 NEW WESTMINSTER DISTRICT STRATA PLAN
LMS4514 TOGETHER WITH AN INTEREST IN THE COMMON PROPERTY IN
PROPORTION TO THE UNIT ENTITLEMENT OF THE STRAT

Date added 2001-OCT-27

Crown Land Pin:

Crown Land File#:

LTO PID# 025166913

Legal Desc: STRATA LOT 24 DISTRICT LOT 119 GROUP 1 NEW WESTMINSTER DISTRICT STRATA PLAN
LMS4514 TOGETHER WITH AN INTEREST IN THE COMMON PROPERTY IN
PROPORTION TO THE UNIT ENTITLEMENT OF THE STRAT

Date added 2001-MAY-05

Crown Land Pin:

Crown Land File#:

LTO PID# 025006428

Legal Desc: AIRSPACE PARCEL 4 DISTRICT LOT 119 GROUP 1 NEW WESTMINSTER DISTRICT AIR SPACE PLAN
LMP49418

Date added 2004-FEB-14

Crown Land Pin:

Crown Land File#:

LTO PID# 025858530

Legal Desc: STRATA LOT 92 DISTRICT LOT 119 GROUP 1 NEW WESTMINSTER DISTRICT STRATA PLAN
BCS690 TOGETHER WITH AN INTEREST IN THE COMMON PROPERTY IN
PROPORTION TO THE UNIT ENTITLEMENT OF THE STRAT

Date added 2004-FEB-14

Crown Land Pin:

Crown Land File#:

LTO PID# 025858548

Legal Desc: STRATA LOT 93 DISTRICT LOT 119 GROUP 1 NEW WESTMINSTER DISTRICT STRATA PLAN
BCS690 TOGETHER WITH AN INTEREST IN THE COMMON PROPERTY IN
PROPORTION TO THE UNIT ENTITLEMENT OF THE STRAT

Date added 2004-FEB-14

Crown Land Pin:

Crown Land File#:

LTO PID# 025858556

Legal Desc: STRATA LOT 94 DISTRICT LOT 119 GROUP 1 NEW WESTMINSTER DISTRICT STRATA PLAN BCS690
TOGETHER WITH AN INTEREST IN THE COMMON PROPERTY IN PROPORTION TO THE UNIT
ENTITLEMENT OF THE STRATA LOT AS SHOWN ON FORM V

Date added 2004-FEB-14

Crown Land Pin:

Crown Land File#:

LTO PID# 025858564

Legal Desc: STRATA LOT 95 DISTRICT LOT 119 GROUP 1 NEW WESTMINSTER DISTRICT STRATA PLAN
BCS690 TOGETHER WITH AN INTEREST IN THE COMMON PROPERTY IN
PROPORTION TO THE UNIT ENTITLEMENT OF THE STRAT

Date added 1999-FEB-17

Crown Land Pin:

Crown Land File#:

LTO PID# 002961377

Legal Desc: LOT 'A' EXCEPT; PART ON PLAN LMP41971 DISTRICT LOT 119 GROUP 1 NEW WESTMINSTER
DSITRICT PLAN 23015

Date added 1999-FEB-17

Crown Land Pin:

Crown Land File#:

LTO PID# 003117065

Legal Desc: LOT 78 EXCEPT; PART ON PLAN LMP41971 DISTRICT LOT 119 GROUP 1 NEW WESTMINSTER
DISTRICT PLAN 64595

Date added 1999-NOV-27

Crown Land Pin:

Crown Land File#:

LTO PID# 024635316

Legal Desc: LOT 1 DISTRICT LOT 119 GROUP 1 NEW WESTMINSTER DISTRICT PLAN LMP43814

Date added 2000-MAY-06

Crown Land Pin:

Crown Land File#:

LTO PID# 024763721

Legal Desc: LOT A DISTRICT LOT 119 GROUP 1 NEW WESTMINSTER DISTRICT PLAN LMP45761

Date added 2000-MAY-06

Crown Land Pin:

Crown Land File#:

LTO PID# 024763730

Legal Desc: LOT B EXCEPT; PART ON PLAN LMP49418, DISTRICT LOT 119 GROUP 1 NEW WESTMINSTER DISTRICT
PLAN LMP45761

Date added 2001-MAY-05

Crown Land Pin:

Crown Land File#:

LTO PID# 025006380

Legal Desc: AIRSPACE PARCEL 1 DISTRICT LOT 119 GROUP 1 NEW WESTMINSTER DISTRICT AIR SPACE PLAN
LMP49418

Date added 2001-OCT-27

Crown Land Pin:

Crown Land File#:

LTO PID# 025166816

Legal Desc: STRATA LOT 14 DISTRICT LOT 119 GROUP 1 NEW WESTMINSTER DISTRICT STRATA PLAN
LMS4514 TOGETHER WITH AN INTEREST IN THE COMMON PROPERTY IN
PROPORTION TO THE UNIT ENTITLEMENT OF THE STRAT

Date added 2001-MAY-05

Crown Land Pin:

Crown Land File#:

LTO PID# 025006410

Legal Desc: AIRSPACE PARCEL 3 DISTRICT LOT 119 GROUP 1 NEW WESTMINSTER DISTRICT AIR SPACE PLAN
LMP49418

Date added 2002-JUN-29

Crown Land Pin:

Crown Land File#:

LTO PID# 025430092

Legal Desc: STRATA LOT 6 DISTRICT LOT 119 GROUP 1 NEW WESTMINSTER DISTRICT STRATA PLAN
LMS4711 TOGETHER WITH AN INTEREST IN THE COMMON PROPERTY IN
PROPORTION TO THE UNIT ENTITLEMENT OF THE STRAT

Date added 2001-OCT-27

Crown Land Pin:

Crown Land File#:

LTO PID# 025166671

Legal Desc: STRATA LOT 1 DISTRICT LOT 119 GROUP 1 NEW WESTMINSTER DISTRICT STRATA PLAN
LMS4514 TOGETHER WITH AN INTEREST IN THE COMMON PROPERTY IN
PROPORTION TO THE UNIT ENTITLEMENT OF THE STRAT

Date added 2001-OCT-27

Crown Land Pin:

Crown Land File#:

LTO PID# 025166697

Legal Desc: STRATA LOT 2 DISTRICT LOT 119 GROUP 1 NEW WESTMINSTER DISTRICT STRATA PLAN
LMS4514 TOGETHER WITH AN INTEREST IN THE COMMON PROPERTY IN
PROPORTION TO THE UNIT ENTITLEMENT OF THE STRAT

Date added 2001-OCT-27

Crown Land Pin:

Crown Land File#:

LTO PID# 025166701

Legal Desc: STRATA LOT 3 DISTRICT LOT 119 GROUP 1 NEW WESTMINSTER DISTRICT STRATA PLAN
LMS4514 TOGETHER WITH AN INTEREST IN THE COMMON PROPERTY IN
PROPORTION TO THE UNIT ENTITLEMENT OF THE STRAT

Date added 2001-OCT-27

Crown Land Pin:

Crown Land File#:

LTO PID# 025166719

Legal Desc: STRATA LOT 4 DISTRICT LOT 119 GROUP 1 NEW WESTMINSTER DISTRICT STRATA PLAN
LMS4514 TOGETHER WITH AN INTEREST IN THE COMMON PROPERTY IN
PROPORTION TO THE UNIT ENTITLEMENT OF THE STRAT

Date added 2001-OCT-27

Crown Land Pin:

Crown Land File#:

LTO PID# 025166727

Legal Desc: STRATA LOT 5 DISTRICT LOT 119 GROUP 1 NEW WESTMINSTER DISTRICT STRATA PLAN LMS4514
TOGETHER WITH AN INTEREST IN THE COMMON PROPERTY IN PROPORTION TO THE UNIT
ENTITLEMENT OF THE STRATA LOT AS SHOWN ON FORM V

Date added 2001-OCT-27

Crown Land Pin:

Crown Land File#:

LTO PID# 025166735

Legal Desc: STRATA LOT 6 DISTRICT LOT 119 GROUP 1 NEW WESTMINSTER DISTRICT STRATA PLAN
LMS4514 TOGETHER WITH AN INTEREST IN THE COMMON PROPERTY IN
PROPORTION TO THE UNIT ENTITLEMENT OF THE STRAT

Date added 2001-OCT-27

Crown Land Pin:

Crown Land File#:

LTO PID# 025166743

Legal Desc: STRATA LOT 7 DISTRICT LOT 119 GROUP 1 NEW WESTMINSTER DISTRICT STRATA PLAN
LMS4514 TOGETHER WITH AN INTEREST IN THE COMMON PROPERTY IN
PROPORTION TO THE UNIT ENTITLEMENT OF THE STRAT

Date added 2001-OCT-27

Crown Land Pin:

Crown Land File#:

LTO PID# 025166751

Legal Desc: STRATA LOT 8 DISTRICT LOT 119 GROUP 1 NEW WESTMINSTER DISTRICT STRATA PLAN
LMS4514 TOGETHER WITH AN INTEREST IN THE COMMON PROPERTY IN
PROPORTION TO THE UNIT ENTITLEMENT OF THE STRAT

Date added 2001-OCT-27

Crown Land Pin:

Crown Land File#:

LTO PID# 025166760

Legal Desc: STRATA LOT 9 DISTRICT LOT 119 GROUP 1 NEW WESTMINSTER DISTRICT STRATA PLAN
LMS4514 TOGETHER WITH AN INTEREST IN THE COMMON PROPERTY IN
PROPORTION TO THE UNIT ENTITLEMENT OF THE STRAT

Date added 2001-OCT-27

Crown Land Pin:

Crown Land File#:

LTO PID# 025166778

Legal Desc: STRATA LOT 10 DISTRICT LOT 119 GROUP 1 NEW WESTMINSTER DISTRICT STRATA PLAN
LMS4514 TOGETHER WITH AN INTEREST IN THE COMMON PROPERTY IN
PROPORTION TO THE UNIT ENTITLEMENT OF THE STRAT

Date added 2001-OCT-27

Crown Land Pin:

Crown Land File#:

LTO PID# 025166786

Legal Desc: STRATA LOT 11 DISTRICT LOT 119 GROUP 1 NEW WESTMINSTER DISTRICT STRATA PLAN
LMS4514 TOGETHER WITH AN INTEREST IN THE COMMON PROPERTY IN
PROPORTION TO THE UNIT ENTITLEMENT OF THE STRAT

Date added 2001-MAY-05

Crown Land Pin:

Crown Land File#:

LTO PID# 025006401

Legal Desc: AIRSPACE PARCEL 2 DISTRICT LOT 119 GROUP 1 NEW WESTMINSTER DISTRICT AIR SPACE PLAN
LMP49418

Date added 2001-OCT-27

Crown Land Pin:

Crown Land File#:

LTO PID# 025167481

Legal Desc: STRATA LOT 81 DISTRICT LOT 119 GROUP 1 NEW WESTMINSTER DISTRICT STRATA PLAN
LMS4514 TOGETHER WITH AN INTEREST IN THE COMMON PROPERTY IN
PROPORTION TO THE UNIT ENTITLEMENT OF THE STRAT

Date added 2002-JUN-29

Crown Land Pin:

Crown Land File#:

LTO PID# 025430114

Legal Desc: STRATA LOT 8 DISTRICT LOT 119 GROUP 1 NEW WESTMINSTER DISTRICT STRATA PLAN
LMS4711 TOGETHER WITH AN INTEREST IN THE COMMON PROPERTY IN
PROPORTION TO THE UNIT ENTITLEMENT OF THE STRAT

Date added 2001-OCT-27

Crown Land Pin:

Crown Land File#:

LTO PID# 025167375

Legal Desc: STRATA LOT 70 DISTRICT LOT 119 GROUP 1 NEW WESTMINSTER DISTRICT STRATA PLAN
LMS4514 TOGETHER WITH AN INTEREST IN THE COMMON PROPERTY IN
PROPORTION TO THE UNIT ENTITLEMENT OF THE STRAT

Date added 2001-OCT-27

Crown Land Pin:

Crown Land File#:

LTO PID# 025167383

Legal Desc: STRATA LOT 71 DISTRICT LOT 119 GROUP 1 NEW WESTMINSTER DISTRICT STRATA PLAN LMS4514
TOGETHER WITH AN INTEREST IN THE COMMON PROPERTY IN PROPORTION TO THE UNIT
ENTITLEMENT OF THE STRATA LOT AS SHOWN ON FORM V

Date added 2001-OCT-27

Crown Land Pin:

Crown Land File#:

LTO PID# 025167391

Legal Desc: STRATA LOT 72 DISTRICT LOT 119 GROUP 1 NEW WESTMINSTER DISTRICT STRATA PLAN
LMS4514 TOGETHER WITH AN INTEREST IN THE COMMON PROPERTY IN
PROPORTION TO THE UNIT ENTITLEMENT OF THE STRAT

Date added 2001-OCT-27

Crown Land Pin:

Crown Land File#:

LTO PID# 025167405

Legal Desc: STRATA LOT 73 DISTRICT LOT 119 GROUP 1 NEW WESTMINSTER DISTRICT STRATA PLAN
LMS4514 TOGETHER WITH AN INTEREST IN THE COMMON PROPERTY IN
PROPORTION TO THE UNIT ENTITLEMENT OF THE STRAT

Date added 2001-OCT-27

Crown Land Pin:

Crown Land File#:

LTO PID# 025167413

Legal Desc: STRATA LOT 74 DISTRICT LOT 119 GROUP 1 NEW WESTMINSTER DISTRICT STRATA PLAN
LMS4514 TOGETHER WITH AN INTEREST IN THE COMMON PROPERTY IN
PROPORTION TO THE UNIT ENTITLEMENT OF THE STRAT

Date added 2001-OCT-27

Crown Land Pin:

Crown Land File#:

LTO PID# 025167421

Legal Desc: STRATA LOT 75 DISTRICT LOT 119 GROUP 1 NEW WESTMINSTER DISTRICT STRATA PLAN
LMS4514 TOGETHER WITH AN INTEREST IN THE COMMON PROPERTY IN
PROPORTION TO THE UNIT ENTITLEMENT OF THE STRAT

Date added 2001-OCT-27

Crown Land Pin:

Crown Land File#:

LTO PID# 025167430

Legal Desc: STRATA LOT 76 DISTRICT LOT 119 GROUP 1 NEW WESTMINSTER DISTRICT STRATA PLAN
LMS4514 TOGETHER WITH AN INTEREST IN THE COMMON PROPERTY IN
PROPORTION TO THE UNIT ENTITLEMENT OF THE STRAT

Date added 2001-OCT-27

Crown Land Pin:

Crown Land File#:

LTO PID# 025167448

Legal Desc: STRATA LOT 77 DISTRICT LOT 119 GROUP 1 NEW WESTMINSTER DISTRICT STRATA PLAN
LMS4514 TOGETHER WITH AN INTEREST IN THE COMMON PROPERTY IN
PROPORTION TO THE UNIT ENTITLEMENT OF THE STRAT

Date added 2001-OCT-27

Crown Land Pin:

Crown Land File#:

LTO PID# 025167456

Legal Desc: STRATA LOT 78 DISTRICT LOT 119 GROUP 1 NEW WESTMINSTER DISTRICT STRATA PLAN
LMS4514 TOGETHER WITH AN INTEREST IN THE COMMON PROPERTY IN
PROPORTION TO THE UNIT ENTITLEMENT OF THE STRAT

Date added 2001-OCT-27

Crown Land Pin:

Crown Land File#:

LTO PID# 025167359

Legal Desc: STRATA LOT 68 DISTRICT LOT 119 GROUP 1 NEW WESTMINSTER DISTRICT STRATA PLAN
LMS4514 TOGETHER WITH AN INTEREST IN THE COMMON PROPERTY IN
PROPORTION TO THE UNIT ENTITLEMENT OF THE STRAT

Date added 2001-OCT-27

Crown Land Pin:

Crown Land File#:

LTO PID# 025167472

Legal Desc: STRATA LOT 80 DISTRICT LOT 119 GROUP 1 NEW WESTMINSTER DISTRICT STRATA PLAN
LMS4514 TOGETHER WITH AN INTEREST IN THE COMMON PROPERTY IN
PROPORTION TO THE UNIT ENTITLEMENT OF THE STRAT

Date added 2001-OCT-27

Crown Land Pin:

Crown Land File#:

LTO PID# 025167341

Legal Desc: STRATA LOT 67 DISTRICT LOT 119 GROUP 1 NEW WESTMINSTER DISTRICT STRATA PLAN
LMS4514 TOGETHER WITH AN INTEREST IN THE COMMON PROPERTY IN
PROPORTION TO THE UNIT ENTITLEMENT OF THE STRAT

Date added 2001-OCT-27

Crown Land Pin:

Crown Land File#:

LTO PID# 025167499

Legal Desc: STRATA LOT 82 DISTRICT LOT 119 GROUP 1 NEW WESTMINSTER DISTRICT STRATA PLAN
LMS4514 TOGETHER WITH AN INTEREST IN THE COMMON PROPERTY IN
PROPORTION TO THE UNIT ENTITLEMENT OF THE STRAT

Date added 2001-OCT-27

Crown Land Pin:

Crown Land File#:

LTO PID# 025167502

Legal Desc: STRATA LOT 83 DISTRICT LOT 119 GROUP 1 NEW WESTMINSTER DISTRICT STRATA PLAN
LMS4514 TOGETHER WITH AN INTEREST IN THE COMMON PROPERTY IN
PROPORTION TO THE UNIT ENTITLEMENT OF THE STRAT

Date added 2001-OCT-27

Crown Land Pin:

Crown Land File#:

LTO PID# 025167511

Legal Desc: STRATA LOT 84 DISTRICT LOT 119 GROUP 1 NEW WESTMINSTER DISTRICT STRATA PLAN
LMS4514 TOGETHER WITH AN INTEREST IN THE COMMON PROPERTY IN
PROPORTION TO THE UNIT ENTITLEMENT OF THE STRAT

Date added 2001-OCT-27

Crown Land Pin:

Crown Land File#:

LTO PID# 025167529

Legal Desc: STRATA LOT 85 DISTRICT LOT 119 GROUP 1 NEW WESTMINSTER DISTRICT STRATA PLAN
LMS4514 TOGETHER WITH AN INTEREST IN THE COMMON PROPERTY IN
PROPORTION TO THE UNIT ENTITLEMENT OF THE STRAT

Date added 2001-OCT-27

Crown Land Pin:

Crown Land File#:

LTO PID# 025167537

Legal Desc: STRATA LOT 86 DISTRICT LOT 119 GROUP 1 NEW WESTMINSTER DISTRICT STRATA PLAN
LMS4514 TOGETHER WITH AN INTEREST IN THE COMMON PROPERTY IN
PROPORTION TO THE UNIT ENTITLEMENT OF THE STRAT

Date added 2001-OCT-27

Crown Land Pin:

Crown Land File#:

LTO PID# 025167545

Legal Desc: STRATA LOT 87 DISTRICT LOT 119 GROUP 1 NEW WESTMINSTER DISTRICT STRATA PLAN
LMS4514 TOGETHER WITH AN INTEREST IN THE COMMON PROPERTY IN
PROPORTION TO THE UNIT ENTITLEMENT OF THE STRAT

Date added 2001-OCT-27

Crown Land Pin:

Crown Land File#:

LTO PID# 025167553

Legal Desc: STRATA LOT 88 DISTRICT LOT 119 GROUP 1 NEW WESTMINSTER DISTRICT STRATA PLAN
LMS4514 TOGETHER WITH AN INTEREST IN THE COMMON PROPERTY IN
PROPORTION TO THE UNIT ENTITLEMENT OF THE STRAT

Date added 2001-OCT-27

Crown Land Pin:

Crown Land File#:

LTO PID# 025167561

Legal Desc: STRATA LOT 89 DISTRICT LOT 119 GROUP 1 NEW WESTMINSTER DISTRICT STRATA PLAN
LMS4514 TOGETHER WITH AN INTEREST IN THE COMMON PROPERTY IN
PROPORTION TO THE UNIT ENTITLEMENT OF THE STRAT

Date added 2001-OCT-27

Crown Land Pin:

Crown Land File#:

LTO PID# 025167570

Legal Desc: STRATA LOT 90 DISTRICT LOT 119 GROUP 1 NEW WESTMINSTER DISTRICT STRATA PLAN
LMS4514 TOGETHER WITH AN INTEREST IN THE COMMON PROPERTY IN
PROPORTION TO THE UNIT ENTITLEMENT OF THE STRAT

Date added 2001-OCT-27

Crown Land Pin:

Crown Land File#:

LTO PID# 025167588

Legal Desc: STRATA LOT 91 DISTRICT LOT 119 GROUP 1 NEW WESTMINSTER DISTRICT STRATA PLAN
LMS4514 TOGETHER WITH AN INTEREST IN THE COMMON PROPERTY IN
PROPORTION TO THE UNIT ENTITLEMENT OF THE STRAT

Date added 2001-OCT-27

Crown Land Pin:

Crown Land File#:

LTO PID# 025167596

Legal Desc: STRATA LOT 92 DISTRICT LOT 119 GROUP 1 NEW WESTMINSTER DISTRICT STRATA PLAN
LMS4514 TOGETHER WITH AN INTEREST IN THE COMMON PROPERTY IN
PROPORTION TO THE UNIT ENTITLEMENT OF THE STRAT

Date added 2001-OCT-27

Crown Land Pin:

Crown Land File#:

LTO PID# 025167464

Legal Desc: STRATA LOT 79 DISTRICT LOT 119 GROUP 1 NEW WESTMINSTER DISTRICT STRATA PLAN
LMS4514 TOGETHER WITH AN INTEREST IN THE COMMON PROPERTY IN
PROPORTION TO THE UNIT ENTITLEMENT OF THE STRAT

Date added 2001-OCT-27

Crown Land Pin:

Crown Land File#:

LTO PID# 025167227

Legal Desc: STRATA LOT 55 DISTRICT LOT 119 GROUP 1 NEW WESTMINSTER DISTRICT STRATA PLAN
LMS4514 TOGETHER WITH AN INTEREST IN THE COMMON PROPERTY IN
PROPORTION TO THE UNIT ENTITLEMENT OF THE STRAT

Date added 2001-OCT-27

Crown Land Pin:

Crown Land File#:

LTO PID# 025167103

Legal Desc: STRATA LOT 43 DISTRICT LOT 119 GROUP 1 NEW WESTMINSTER DISTRICT STRATA PLAN
LMS4514 TOGETHER WITH AN INTEREST IN THE COMMON PROPERTY IN
PROPORTION TO THE UNIT ENTITLEMENT OF THE STRAT

Date added 2001-OCT-27

Crown Land Pin:

Crown Land File#:

LTO PID# 025167111

Legal Desc: STRATA LOT 44 DISTRICT LOT 119 GROUP 1 NEW WESTMINSTER DISTRICT STRATA PLAN
LMS4514 TOGETHER WITH AN INTEREST IN THE COMMON PROPERTY IN
PROPORTION TO THE UNIT ENTITLEMENT OF THE STRAT

Date added 2001-OCT-27

Crown Land Pin:

Crown Land File#:

LTO PID# 025167120

Legal Desc: STRATA LOT 45 DISTRICT LOT 119 GROUP 1 NEW WESTMINSTER DISTRICT STRATA PLAN
LMS4514 TOGETHER WITH AN INTEREST IN THE COMMON PROPERTY IN
PROPORTION TO THE UNIT ENTITLEMENT OF THE STRAT

Date added 2001-OCT-27

Crown Land Pin:

Crown Land File#:

LTO PID# 025167138

Legal Desc: STRATA LOT 46 DISTRICT LOT 119 GROUP 1 NEW WESTMINSTER DISTRICT STRATA PLAN
LMS4514 TOGETHER WITH AN INTEREST IN THE COMMON PROPERTY IN
PROPORTION TO THE UNIT ENTITLEMENT OF THE STRAT

Date added 2001-OCT-27

Crown Land Pin:

Crown Land File#:

LTO PID# 025167146

Legal Desc: STRATA LOT 47 DISTRICT LOT 119 GROUP 1 NEW WESTMINSTER DISTRICT STRATA PLAN
LMS4514 TOGETHER WITH AN INTEREST IN THE COMMON PROPERTY IN
PROPORTION TO THE UNIT ENTITLEMENT OF THE STRAT

Date added 2001-OCT-27

Crown Land Pin:

Crown Land File#:

LTO PID# 025167154

Legal Desc: STRATA LOT 48 DISTRICT LOT 119 GROUP 1 NEW WESTMINSTER DISTRICT STRATA PLAN
LMS4514 TOGETHER WITH AN INTEREST IN THE COMMON PROPERTY IN
PROPORTION TO THE UNIT ENTITLEMENT OF THE STRAT

Date added 2001-OCT-27

Crown Land Pin:

Crown Land File#:

LTO PID# 025167162

Legal Desc: STRATA LOT 49 DISTRICT LOT 119 GROUP 1 NEW WESTMINSTER DISTRICT STRATA PLAN
LMS4514 TOGETHER WITH AN INTEREST IN THE COMMON PROPERTY IN
PROPORTION TO THE UNIT ENTITLEMENT OF THE STRAT

Date added 2001-OCT-27

Crown Land Pin:

Crown Land File#:

LTO PID# 025167171

Legal Desc: STRATA LOT 50 DISTRICT LOT 119 GROUP 1 NEW WESTMINSTER DISTRICT STRATA PLAN LMS4514
TOGETHER WITH AN INTEREST IN THE COMMON PROPERTY IN PROPORTION TO THE UNIT ENTITLEMENT
OF THE STRATA LOT AS SHOWN ON FORM V

Date added 2001-OCT-27

Crown Land Pin:

Crown Land File#:

LTO PID# 025167189

Legal Desc: STRATA LOT 51 DISTRICT LOT 119 GROUP 1 NEW WESTMINSTER DISTRICT STRATA PLAN
LMS4514 TOGETHER WITH AN INTEREST IN THE COMMON PROPERTY IN
PROPORTION TO THE UNIT ENTITLEMENT OF THE STRAT

Date added 2001-OCT-27

Crown Land Pin:

Crown Land File#:

LTO PID# 025167197

Legal Desc: STRATA LOT 52 DISTRICT LOT 119 GROUP 1 NEW WESTMINSTER DISTRICT STRATA PLAN
LMS4514 TOGETHER WITH AN INTEREST IN THE COMMON PROPERTY IN
PROPORTION TO THE UNIT ENTITLEMENT OF THE STRAT

Date added 2001-OCT-27

Crown Land Pin:

Crown Land File#:

LTO PID# 025167367

Legal Desc: STRATA LOT 69 DISTRICT LOT 119 GROUP 1 NEW WESTMINSTER DISTRICT STRATA PLAN
LMS4514 TOGETHER WITH AN INTEREST IN THE COMMON PROPERTY IN
PROPORTION TO THE UNIT ENTITLEMENT OF THE STRAT

Date added 2001-OCT-27

Crown Land Pin:

Crown Land File#:

LTO PID# 025167219

Legal Desc: STRATA LOT 54 DISTRICT LOT 119 GROUP 1 NEW WESTMINSTER DISTRICT STRATA PLAN
LMS4514 TOGETHER WITH AN INTEREST IN THE COMMON PROPERTY IN
PROPORTION TO THE UNIT ENTITLEMENT OF THE STRAT

Date added 2001-OCT-27

Crown Land Pin:

Crown Land File#:

LTO PID# 025167626

Legal Desc: STRATA LOT 95 DISTRICT LOT 119 GROUP 1 NEW WESTMINSTER DISTRICT STRATA PLAN
LMS4514 TOGETHER WITH AN INTEREST IN THE COMMON PROPERTY IN
PROPORTION TO THE UNIT ENTITLEMENT OF THE STRAT

Date added 2001-OCT-27

Crown Land Pin:

Crown Land File#:

LTO PID# 025167235

Legal Desc: STRATA LOT 56 DISTRICT LOT 119 GROUP 1 NEW WESTMINSTER DISTRICT STRATA PLAN
LMS4514 TOGETHER WITH AN INTEREST IN THE COMMON PROPERTY IN
PROPORTION TO THE UNIT ENTITLEMENT OF THE STRAT

Date added 2001-OCT-27

Crown Land Pin:

Crown Land File#:

LTO PID# 025167243

Legal Desc: STRATA LOT 57 DISTRICT LOT 119 GROUP 1 NEW WESTMINSTER DISTRICT STRATA PLAN
LMS4514 TOGETHER WITH AN INTEREST IN THE COMMON PROPERTY IN
PROPORTION TO THE UNIT ENTITLEMENT OF THE STRAT

Date added 2001-OCT-27

Crown Land Pin:

Crown Land File#:

LTO PID# 025167251

Legal Desc: STRATA LOT 58 DISTRICT LOT 119 GROUP 1 NEW WESTMINSTER DISTRICT STRATA PLAN
LMS4514 TOGETHER WITH AN INTEREST IN THE COMMON PROPERTY IN
PROPORTION TO THE UNIT ENTITLEMENT OF THE STRAT

Date added 2001-OCT-27

Crown Land Pin:

Crown Land File#:

LTO PID# 025167260

Legal Desc: STRATA LOT 59 DISTRICT LOT 119 GROUP 1 NEW WESTMINSTER DISTRICT STRATA PLAN
LMS4514 TOGETHER WITH AN INTEREST IN THE COMMON PROPERTY IN
PROPORTION TO THE UNIT ENTITLEMENT OF THE STRAT

Date added 2001-OCT-27

Crown Land Pin:

Crown Land File#:

LTO PID# 025167278

Legal Desc: STRATA LOT 60 DISTRICT LOT 119 GROUP 1 NEW WESTMINSTER DISTRICT STRATA PLAN
LMS4514 TOGETHER WITH AN INTEREST IN THE COMMON PROPERTY IN
PROPORTION TO THE UNIT ENTITLEMENT OF THE STRAT

Date added 2001-OCT-27

Crown Land Pin:

Crown Land File#:

LTO PID# 025167286

Legal Desc: STRATA LOT 61 DISTRICT LOT 119 GROUP 1 NEW WESTMINSTER DISTRICT STRATA PLAN
LMS4514 TOGETHER WITH AN INTEREST IN THE COMMON PROPERTY IN
PROPORTION TO THE UNIT ENTITLEMENT OF THE STRAT

Date added 2001-OCT-27

Crown Land Pin:

Crown Land File#:

LTO PID# 025167294

Legal Desc: STRATA LOT 62 DISTRICT LOT 119 GROUP 1 NEW WESTMINSTER DISTRICT STRATA PLAN
LMS4514 TOGETHER WITH AN INTEREST IN THE COMMON PROPERTY IN
PROPORTION TO THE UNIT ENTITLEMENT OF THE STRAT

Date added 2001-OCT-27

Crown Land Pin:

Crown Land File#:

LTO PID# 025167308

Legal Desc: STRATA LOT 63 DISTRICT LOT 119 GROUP 1 NEW WESTMINSTER DISTRICT STRATA PLAN
LMS4514 TOGETHER WITH AN INTEREST IN THE COMMON PROPERTY IN
PROPORTION TO THE UNIT ENTITLEMENT OF THE STRAT

Date added 2001-OCT-27

Crown Land Pin:

Crown Land File#:

LTO PID# 025167316

Legal Desc: STRATA LOT 64 DISTRICT LOT 119 GROUP 1 NEW WESTMINSTER DISTRICT STRATA PLAN
LMS4514 TOGETHER WITH AN INTEREST IN THE COMMON PROPERTY IN
PROPORTION TO THE UNIT ENTITLEMENT OF THE STRAT

Date added 2001-OCT-27

Crown Land Pin:

Crown Land File#:

LTO PID# 025167324

Legal Desc: STRATA LOT 65 DISTRICT LOT 119 GROUP 1 NEW WESTMINSTER DISTRICT STRATA PLAN LMS4514
TOGETHER WITH AN INTEREST IN THE COMMON PROPERTY IN PROPORTION TO THE UNIT
ENTITLEMENT OF THE STRATA LOT AS SHOWN ON FORM V

Date added 2001-OCT-27

Crown Land Pin:

Crown Land File#:

LTO PID# 025167332

Legal Desc: STRATA LOT 66 DISTRICT LOT 119 GROUP 1 NEW WESTMINSTER DISTRICT STRATA PLAN
LMS4514 TOGETHER WITH AN INTEREST IN THE COMMON PROPERTY IN
PROPORTION TO THE UNIT ENTITLEMENT OF THE STRAT

Date added 2001-OCT-27

Crown Land Pin:

Crown Land File#:

LTO PID# 025167201

Legal Desc: STRATA LOT 53 DISTRICT LOT 119 GROUP 1 NEW WESTMINSTER DISTRICT STRATA PLAN
LMS4514 TOGETHER WITH AN INTEREST IN THE COMMON PROPERTY IN
PROPORTION TO THE UNIT ENTITLEMENT OF THE STRAT

Date added 2001-OCT-27

Crown Land Pin:

Crown Land File#:

LTO PID# 025168011

Legal Desc: STRATA LOT 134 DISTRICT LOT 119 GROUP 1 NEW WESTMINSTER DISTRICT STRATA PLAN
LMS4514 TOGETHER WITH AN INTEREST IN THE COMMON PROPERTY IN
PROPORTION TO THE UNIT ENTITLEMENT OF THE STRAT

Date added 2001-OCT-27

Crown Land Pin:

Crown Land File#:

LTO PID# 025167898

Legal Desc: STRATA LOT 122 DISTRICT LOT 119 GROUP 1 NEW WESTMINSTER DISTRICT STRATA PLAN
LMS4514 TOGETHER WITH AN INTEREST IN THE COMMON PROPERTY IN
PROPORTION TO THE UNIT ENTITLEMENT OF THE STRAT

Date added 2001-OCT-27

Crown Land Pin:

Crown Land File#:

LTO PID# 025167901

Legal Desc: STRATA LOT 123 DISTRICT LOT 119 GROUP 1 NEW WESTMINSTER DISTRICT STRATA PLAN
LMS4514 TOGETHER WITH AN INTEREST IN THE COMMON PROPERTY IN
PROPORTION TO THE UNIT ENTITLEMENT OF THE STRAT

Date added 2001-OCT-27

Crown Land Pin:

Crown Land File#:

LTO PID# 025167910

Legal Desc: STRATA LOT 124 DISTRICT LOT 119 GROUP 1 NEW WESTMINSTER DISTRICT STRATA PLAN
LMS4514 TOGETHER WITH AN INTEREST IN THE COMMON PROPERTY IN
PROPORTION TO THE UNIT ENTITLEMENT OF THE STRAT

Date added 2001-OCT-27

Crown Land Pin:

Crown Land File#:

LTO PID# 025167928

Legal Desc: STRATA LOT 125 DISTRICT LOT 119 GROUP 1 NEW WESTMINSTER DISTRICT STRATA PLAN
LMS4514 TOGETHER WITH AN INTEREST IN THE COMMON PROPERTY IN
PROPORTION TO THE UNIT ENTITLEMENT OF THE STRAT

Date added 2001-OCT-27

Crown Land Pin:

Crown Land File#:

LTO PID# 025167936

Legal Desc: STRATA LOT 126 DISTRICT LOT 119 GROUP 1 NEW WESTMINSTER DISTRICT STRATA PLAN
LMS4514 TOGETHER WITH AN INTEREST IN THE COMMON PROPERTY IN
PROPORTION TO THE UNIT ENTITLEMENT OF THE STRAT

Date added 2001-OCT-27

Crown Land Pin:

Crown Land File#:

LTO PID# 025167944

Legal Desc: STRATA LOT 127 DISTRICT LOT 119 GROUP 1 NEW WESTMINSTER DISTRICT STRATA PLAN
LMS4514 TOGETHER WITH AN INTEREST IN THE COMMON PROPERTY IN
PROPORTION TO THE UNIT ENTITLEMENT OF THE STRAT

Date added 2001-OCT-27

Crown Land Pin:

Crown Land File#:

LTO PID# 025167952

Legal Desc: STRATA LOT 128 DISTRICT LOT 119 GROUP 1 NEW WESTMINSTER DISTRICT STRATA PLAN
LMS4514 TOGETHER WITH AN INTEREST IN THE COMMON PROPERTY IN
PROPORTION TO THE UNIT ENTITLEMENT OF THE STRAT

Date added 2001-OCT-27

Crown Land Pin:

Crown Land File#:

LTO PID# 025167961

Legal Desc: STRATA LOT 129 DISTRICT LOT 119 GROUP 1 NEW WESTMINSTER DISTRICT STRATA PLAN
LMS4514 TOGETHER WITH AN INTEREST IN THE COMMON PROPERTY IN
PROPORTION TO THE UNIT ENTITLEMENT OF THE STRAT

Date added 2001-OCT-27

Crown Land Pin:

Crown Land File#:

LTO PID# 025167979

Legal Desc: STRATA LOT 130 DISTRICT LOT 119 GROUP 1 NEW WESTMINSTER DISTRICT STRATA PLAN
LMS4514 TOGETHER WITH AN INTEREST IN THE COMMON PROPERTY IN
PROPORTION TO THE UNIT ENTITLEMENT OF THE STRAT

Date added 2001-OCT-27

Crown Land Pin:

Crown Land File#:

LTO PID# 025167987

Legal Desc: STRATA LOT 131 DISTRICT LOT 119 GROUP 1 NEW WESTMINSTER DISTRICT STRATA PLAN
LMS4514 TOGETHER WITH AN INTEREST IN THE COMMON PROPERTY IN
PROPORTION TO THE UNIT ENTITLEMENT OF THE STRAT

Date added 2001-OCT-27

Crown Land Pin:

Crown Land File#:

LTO PID# 025167600

Legal Desc: STRATA LOT 93 DISTRICT LOT 119 GROUP 1 NEW WESTMINSTER DISTRICT STRATA PLAN
LMS4514 TOGETHER WITH AN INTEREST IN THE COMMON PROPERTY IN
PROPORTION TO THE UNIT ENTITLEMENT OF THE STRAT

Date added 2001-OCT-27

Crown Land Pin:

Crown Land File#:

LTO PID# 025168002

Legal Desc: STRATA LOT 133 DISTRICT LOT 119 GROUP 1 NEW WESTMINSTER DISTRICT STRATA PLAN
LMS4514 TOGETHER WITH AN INTEREST IN THE COMMON PROPERTY IN
PROPORTION TO THE UNIT ENTITLEMENT OF THE STRAT

Date added 2001-OCT-27

Crown Land Pin:

Crown Land File#:

LTO PID# 025167863

Legal Desc: STRATA LOT 119 DISTRICT LOT 119 GROUP 1 NEW WESTMINSTER DISTRICT STRATA PLAN
LMS4514 TOGETHER WITH AN INTEREST IN THE COMMON PROPERTY IN
PROPORTION TO THE UNIT ENTITLEMENT OF THE STRAT

Date added 2001-OCT-27

Crown Land Pin:

Crown Land File#:

LTO PID# 025168029

Legal Desc: STRATA LOT 135 DISTRICT LOT 119 GROUP 1 NEW WESTMINSTER DISTRICT STRATA PLAN
LMS4514 TOGETHER WITH AN INTEREST IN THE COMMON PROPERTY IN
PROPORTION TO THE UNIT ENTITLEMENT OF THE STRAT

Date added 2001-OCT-27

Crown Land Pin:

Crown Land File#:

LTO PID# 025168037

Legal Desc: STRATA LOT 136 DISTRICT LOT 119 GROUP 1 NEW WESTMINSTER DISTRICT STRATA PLAN
LMS4514 TOGETHER WITH AN INTEREST IN THE COMMON PROPERTY IN
PROPORTION TO THE UNIT ENTITLEMENT OF THE STRAT

Date added 2001-OCT-27

Crown Land Pin:

Crown Land File#:

LTO PID# 025168045

Legal Desc: STRATA LOT 137 DISTRICT LOT 119 GROUP 1 NEW WESTMINSTER DISTRICT STRATA PLAN
LMS4514 TOGETHER WITH AN INTEREST IN THE COMMON PROPERTY IN
PROPORTION TO THE UNIT ENTITLEMENT OF THE STRAT

Date added 2001-OCT-27

Crown Land Pin:

Crown Land File#:

LTO PID# 025168053

Legal Desc: STRATA LOT 138 DISTRICT LOT 119 GROUP 1 NEW WESTMINSTER DISTRICT STRATA PLAN
LMS4514 TOGETHER WITH AN INTEREST IN THE COMMON PROPERTY IN
PROPORTION TO THE UNIT ENTITLEMENT OF THE STRAT

Date added 2001-OCT-27

Crown Land Pin:

Crown Land File#:

LTO PID# 025168061

Legal Desc: STRATA LOT 139 DISTRICT LOT 119 GROUP 1 NEW WESTMINSTER DISTRICT STRATA PLAN
LMS4514 TOGETHER WITH AN INTEREST IN THE COMMON PROPERTY IN
PROPORTION TO THE UNIT ENTITLEMENT OF THE STRAT

Date added 2002-JUN-29

Crown Land Pin:

Crown Land File#:

LTO PID# 025430041

Legal Desc: STRATA LOT 1 DISTRICT LOT 119 GROUP 1 NEW WESTMINSTER DISTRICT STRATA PLAN
LMS4711 TOGETHER WITH AN INTEREST IN THE COMMON PROPERTY IN
PROPORTION TO THE UNIT ENTITLEMENT OF THE STRAT

Date added 2002-JUN-29

Crown Land Pin:

Crown Land File#:

LTO PID# 025430050

Legal Desc: STRATA LOT 2 DISTRICT LOT 119 GROUP 1 NEW WESTMINSTER DISTRICT STRATA PLAN
LMS4711 TOGETHER WITH AN INTEREST IN THE COMMON PROPERTY IN
PROPORTION TO THE UNIT ENTITLEMENT OF THE STRAT

Date added 2002-JUN-29

Crown Land Pin:

Crown Land File#:

LTO PID# 025430068

Legal Desc: STRATA LOT 3 DISTRICT LOT 119 GROUP 1 NEW WESTMINSTER DISTRICT STRATA PLAN
LMS4711 TOGETHER WITH AN INTEREST IN THE COMMON PROPERTY IN
PROPORTION TO THE UNIT ENTITLEMENT OF THE STRAT

Date added 2002-JUN-29

Crown Land Pin:

Crown Land File#:

LTO PID# 025430076

Legal Desc: STRATA LOT 4 DISTRICT LOT 119 GROUP 1 NEW WESTMINSTER DISTRICT STRATA PLAN
LMS4711 TOGETHER WITH AN INTEREST IN THE COMMON PROPERTY IN
PROPORTION TO THE UNIT ENTITLEMENT OF THE STRAT

Date added 2002-JUN-29

Crown Land Pin:

Crown Land File#:

LTO PID# 025430084

Legal Desc: STRATA LOT 5 DISTRICT LOT 119 GROUP 1 NEW WESTMINSTER DISTRICT STRATA PLAN
LMS4711 TOGETHER WITH AN INTEREST IN THE COMMON PROPERTY IN
PROPORTION TO THE UNIT ENTITLEMENT OF THE STRAT

Date added 2001-OCT-27

Crown Land Pin:

Crown Land File#:

LTO PID# 025167065

Legal Desc: STRATA LOT 39 DISTRICT LOT 119 GROUP 1 NEW WESTMINSTER DISTRICT STRATA PLAN
LMS4514 TOGETHER WITH AN INTEREST IN THE COMMON PROPERTY IN
PROPORTION TO THE UNIT ENTITLEMENT OF THE STRAT

Date added 2001-OCT-27

Crown Land Pin:

Crown Land File#:

LTO PID# 025167995

Legal Desc: STRATA LOT 132 DISTRICT LOT 119 GROUP 1 NEW WESTMINSTER DISTRICT STRATA PLAN
LMS4514 TOGETHER WITH AN INTEREST IN THE COMMON PROPERTY IN
PROPORTION TO THE UNIT ENTITLEMENT OF THE STRAT

Date added 2001-OCT-27

Crown Land Pin:

Crown Land File#:

LTO PID# 025167758

Legal Desc: STRATA LOT 108 DISTRICT LOT 119 GROUP 1 NEW WESTMINSTER DISTRICT STRATA PLAN
LMS4514 TOGETHER WITH AN INTEREST IN THE COMMON PROPERTY IN
PROPORTION TO THE UNIT ENTITLEMENT OF THE STRAT

Date added 2002-JUN-29

Crown Land Pin:

Crown Land File#:

LTO PID# 025430106

Legal Desc: STRATA LOT 7 DISTRICT LOT 119 GROUP 1 NEW WESTMINSTER DISTRICT STRATA PLAN
LMS4711 TOGETHER WITH AN INTEREST IN THE COMMON PROPERTY IN
PROPORTION TO THE UNIT ENTITLEMENT OF THE STRAT

Date added 2001-OCT-27

Crown Land Pin:

Crown Land File#:

LTO PID# 025167634

Legal Desc: STRATA LOT 96 DISTRICT LOT 119 GROUP 1 NEW WESTMINSTER DISTRICT STRATA PLAN
LMS4514 TOGETHER WITH AN INTEREST IN THE COMMON PROPERTY IN
PROPORTION TO THE UNIT ENTITLEMENT OF THE STRAT

Date added 2001-OCT-27

Crown Land Pin:

Crown Land File#:

LTO PID# 025167642

Legal Desc: STRATA LOT 97 DISTRICT LOT 119 GROUP 1 NEW WESTMINSTER DISTRICT STRATA PLAN
LMS4514 TOGETHER WITH AN INTEREST IN THE COMMON PROPERTY IN
PROPORTION TO THE UNIT ENTITLEMENT OF THE STRAT

Date added 2001-OCT-27

Crown Land Pin:

Crown Land File#:

LTO PID# 025167651

Legal Desc: STRATA LOT 98 DISTRICT LOT 119 GROUP 1 NEW WESTMINSTER DISTRICT STRATA PLAN
LMS4514 TOGETHER WITH AN INTEREST IN THE COMMON PROPERTY IN
PROPORTION TO THE UNIT ENTITLEMENT OF THE STRAT

Date added 2001-OCT-27

Crown Land Pin:

Crown Land File#:

LTO PID# 025167669

Legal Desc: STRATA LOT 99 DISTRICT LOT 119 GROUP 1 NEW WESTMINSTER DISTRICT STRATA PLAN
LMS4514 TOGETHER WITH AN INTEREST IN THE COMMON PROPERTY IN
PROPORTION TO THE UNIT ENTITLEMENT OF THE STRAT

Date added 2001-OCT-27

Crown Land Pin:

Crown Land File#:

LTO PID# 025167677

Legal Desc: STRATA LOT 100 DISTRICT LOT 119 GROUP 1 NEW WESTMINSTER DISTRICT STRATA PLAN LMS4514
TOGETHER WITH AN INTEREST IN THE COMMON PROPERTY IN PROPORTION TO THE UNIT
ENTITLEMENT OF THE STRATA LOT AS SHOWN ON FORM V

Date added 2001-OCT-27

Crown Land Pin:

Crown Land File#:

LTO PID# 025167685

Legal Desc: STRATA LOT 101 DISTRICT LOT 119 GROUP 1 NEW WESTMINSTER DISTRICT STRATA PLAN
LMS4514 TOGETHER WITH AN INTEREST IN THE COMMON PROPERTY IN
PROPORTION TO THE UNIT ENTITLEMENT OF THE STRAT

Date added 2001-OCT-27

Crown Land Pin:

Crown Land File#:

LTO PID# 025167693

Legal Desc: STRATA LOT 102 DISTRICT LOT 119 GROUP 1 NEW WESTMINSTER DISTRICT STRATA PLAN
LMS4514 TOGETHER WITH AN INTEREST IN THE COMMON PROPERTY IN
PROPORTION TO THE UNIT ENTITLEMENT OF THE STRAT

Date added 2001-OCT-27

Crown Land Pin:

Crown Land File#:

LTO PID# 025167707

Legal Desc: STRATA LOT 103 DISTRICT LOT 119 GROUP 1 NEW WESTMINSTER DISTRICT STRATA PLAN
LMS4514 TOGETHER WITH AN INTEREST IN THE COMMON PROPERTY IN
PROPORTION TO THE UNIT ENTITLEMENT OF THE STRAT

Date added 2001-OCT-27

Crown Land Pin:

Crown Land File#:

LTO PID# 025167715

Legal Desc: STRATA LOT 104 DISTRICT LOT 119 GROUP 1 NEW WESTMINSTER DISTRICT STRATA PLAN
LMS4514 TOGETHER WITH AN INTEREST IN THE COMMON PROPERTY IN
PROPORTION TO THE UNIT ENTITLEMENT OF THE STRAT

Date added 2001-OCT-27

Crown Land Pin:

Crown Land File#:

LTO PID# 025167723

Legal Desc: STRATA LOT 105 DISTRICT LOT 119 GROUP 1 NEW WESTMINSTER DISTRICT STRATA PLAN
LMS4514 TOGETHER WITH AN INTEREST IN THE COMMON PROPERTY IN
PROPORTION TO THE UNIT ENTITLEMENT OF THE STRAT

Date added 2001-OCT-27

Crown Land Pin:

Crown Land File#:

LTO PID# 025167880

Legal Desc: STRATA LOT 121 DISTRICT LOT 119 GROUP 1 NEW WESTMINSTER DISTRICT STRATA PLAN
LMS4514 TOGETHER WITH AN INTEREST IN THE COMMON PROPERTY IN
PROPORTION TO THE UNIT ENTITLEMENT OF THE STRAT

Date added 2001-OCT-27

Crown Land Pin:

Crown Land File#:

LTO PID# 025167740

Legal Desc: STRATA LOT 107 DISTRICT LOT 119 GROUP 1 NEW WESTMINSTER DISTRICT STRATA PLAN
LMS4514 TOGETHER WITH AN INTEREST IN THE COMMON PROPERTY IN
PROPORTION TO THE UNIT ENTITLEMENT OF THE STRAT

Date added 2001-OCT-27

Crown Land Pin:

Crown Land File#:

LTO PID# 025167871

Legal Desc: STRATA LOT 120 DISTRICT LOT 119 GROUP 1 NEW WESTMINSTER DISTRICT STRATA PLAN
LMS4514 TOGETHER WITH AN INTEREST IN THE COMMON PROPERTY IN
PROPORTION TO THE UNIT ENTITLEMENT OF THE STRAT

Date added 2001-OCT-27

Crown Land Pin:

Crown Land File#:

LTO PID# 025167766

Legal Desc: STRATA LOT 109 DISTRICT LOT 119 GROUP 1 NEW WESTMINSTER DISTRICT STRATA PLAN
LMS4514 TOGETHER WITH AN INTEREST IN THE COMMON PROPERTY IN
PROPORTION TO THE UNIT ENTITLEMENT OF THE STRAT

Date added 2001-OCT-27

Crown Land Pin:

Crown Land File#:

LTO PID# 025167774

Legal Desc: STRATA LOT 110 DISTRICT LOT 119 GROUP 1 NEW WESTMINSTER DISTRICT STRATA PLAN
LMS4514 TOGETHER WITH AN INTEREST IN THE COMMON PROPERTY IN
PROPORTION TO THE UNIT ENTITLEMENT OF THE STRAT

Date added 2001-OCT-27

Crown Land Pin:

Crown Land File#:

LTO PID# 025167782

Legal Desc: STRATA LOT 111 DISTRICT LOT 119 GROUP 1 NEW WESTMINSTER DISTRICT STRATA PLAN LMS4514
TOGETHER WITH AN INTEREST IN THE COMMON PROPERTY IN PROPORTION TO THE UNIT
ENTITLEMENT OF THE STRATA LOT AS SHOWN ON FORM V

Date added 2001-OCT-27

Crown Land Pin:

Crown Land File#:

LTO PID# 025167791

Legal Desc: STRATA LOT 112 DISTRICT LOT 119 GROUP 1 NEW WESTMINSTER DISTRICT STRATA PLAN LMS4514
TOGETHER WITH AN INTEREST IN THE COMMON PROPERTY IN PROPORTION TO THE UNIT
ENTITLEMENT OF THE STRATA LOT AS SHOWN ON FORM V

Date added 2001-OCT-27

Crown Land Pin:

Crown Land File#:

LTO PID# 025167804

Legal Desc: STRATA LOT 113 DISTRICT LOT 119 GROUP 1 NEW WESTMINSTER DISTRICT STRATA PLAN
LMS4514 TOGETHER WITH AN INTEREST IN THE COMMON PROPERTY IN
PROPORTION TO THE UNIT ENTITLEMENT OF THE STRAT

Date added 2001-OCT-27

Crown Land Pin:

Crown Land File#:

LTO PID# 025167812

Legal Desc: STRATA LOT 114 DISTRICT LOT 119 GROUP 1 NEW WESTMINSTER DISTRICT STRATA PLAN
LMS4514 TOGETHER WITH AN INTEREST IN THE COMMON PROPERTY IN
PROPORTION TO THE UNIT ENTITLEMENT OF THE STRAT

Date added 2001-OCT-27

Crown Land Pin:

Crown Land File#:

LTO PID# 025167821

Legal Desc: STRATA LOT 115 DISTRICT LOT 119 GROUP 1 NEW WESTMINSTER DISTRICT STRATA PLAN
LMS4514 TOGETHER WITH AN INTEREST IN THE COMMON PROPERTY IN
PROPORTION TO THE UNIT ENTITLEMENT OF THE STRAT

Date added 2001-OCT-27

Crown Land Pin:

Crown Land File#:

LTO PID# 025167839

Legal Desc: STRATA LOT 116 DISTRICT LOT 119 GROUP 1 NEW WESTMINSTER DISTRICT STRATA PLAN
LMS4514 TOGETHER WITH AN INTEREST IN THE COMMON PROPERTY IN
PROPORTION TO THE UNIT ENTITLEMENT OF THE STRAT

Date added 2001-OCT-27

Crown Land Pin:

Crown Land File#:

LTO PID# 025167847

Legal Desc: STRATA LOT 117 DISTRICT LOT 119 GROUP 1 NEW WESTMINSTER DISTRICT STRATA PLAN
LMS4514 TOGETHER WITH AN INTEREST IN THE COMMON PROPERTY IN
PROPORTION TO THE UNIT ENTITLEMENT OF THE STRAT

Date added 2001-OCT-27

Crown Land Pin:

Crown Land File#:

LTO PID# 025167855

Legal Desc: STRATA LOT 118 DISTRICT LOT 119 GROUP 1 NEW WESTMINSTER DISTRICT STRATA PLAN
LMS4514 TOGETHER WITH AN INTEREST IN THE COMMON PROPERTY IN
PROPORTION TO THE UNIT ENTITLEMENT OF THE STRAT

Date added 2001-OCT-27

Crown Land Pin:

Crown Land File#:

LTO PID# 025167618

Legal Desc: STRATA LOT 94 DISTRICT LOT 119 GROUP 1 NEW WESTMINSTER DISTRICT STRATA PLAN
LMS4514 TOGETHER WITH AN INTEREST IN THE COMMON PROPERTY IN
PROPORTION TO THE UNIT ENTITLEMENT OF THE STRAT

Date added 2001-OCT-27

Crown Land Pin:

Crown Land File#:

LTO PID# 025167731

Legal Desc: STRATA LOT 106 DISTRICT LOT 119 GROUP 1 NEW WESTMINSTER DISTRICT STRATA PLAN
LMS4514 TOGETHER WITH AN INTEREST IN THE COMMON PROPERTY IN
PROPORTION TO THE UNIT ENTITLEMENT OF THE STRAT

Date added 2004-FEB-14

Crown Land Pin:

Crown Land File#:

LTO PID# 025857827

Legal Desc: STRATA LOT 21 DISTRICT LOT 119 GROUP 1 NEW WESTMINSTER DISTRICT STRATA PLAN
BCS690 TOGETHER WITH AN INTEREST IN THE COMMON PROPERTY IN
PROPORTION TO THE UNIT ENTITLEMENT OF THE STRAT

Date added 2004-FEB-14

Crown Land Pin:

Crown Land File#:

LTO PID# 025857941

Legal Desc: STRATA LOT 33 DISTRICT LOT 119 GROUP 1 NEW WESTMINSTER DISTRICT STRATA PLAN
BCS690 TOGETHER WITH AN INTEREST IN THE COMMON PROPERTY IN
PROPORTION TO THE UNIT ENTITLEMENT OF THE STRAT

Date added 2004-FEB-14

Crown Land Pin:

Crown Land File#:

LTO PID# 025857711

Legal Desc: STRATA LOT 10 DISTRICT LOT 119 GROUP 1 NEW WESTMINSTER DISTRICT STRATA PLAN
BCS690 TOGETHER WITH AN INTEREST IN THE COMMON PROPERTY IN
PROPORTION TO THE UNIT ENTITLEMENT OF THE STRAT

Date added 2004-FEB-14

Crown Land Pin:

Crown Land File#:

LTO PID# 025857720

Legal Desc: STRATA LOT 11 DISTRICT LOT 119 GROUP 1 NEW WESTMINSTER DISTRICT STRATA PLAN
BCS690 TOGETHER WITH AN INTEREST IN THE COMMON PROPERTY IN
PROPORTION TO THE UNIT ENTITLEMENT OF THE STRAT

Date added 2004-FEB-14

Crown Land Pin:

Crown Land File#:

LTO PID# 025857738

Legal Desc: STRATA LOT 12 DISTRICT LOT 119 GROUP 1 NEW WESTMINSTER DISTRICT STRATA PLAN
BCS690 TOGETHER WITH AN INTEREST IN THE COMMON PROPERTY IN
PROPORTION TO THE UNIT ENTITLEMENT OF THE STRAT

Date added 2004-FEB-14

Crown Land Pin:

Crown Land File#:

LTO PID# 025857746

Legal Desc: STRATA LOT 13 DISTRICT LOT 119 GROUP 1 NEW WESTMINSTER DISTRICT STRATA PLAN
BCS690 TOGETHER WITH AN INTEREST IN THE COMMON PROPERTY IN
PROPORTION TO THE UNIT ENTITLEMENT OF THE STRAT

Date added 2004-FEB-14

Crown Land Pin:

Crown Land File#:

LTO PID# 025857754

Legal Desc: STRATA LOT 14 DISTRICT LOT 119 GROUP 1 NEW WESTMINSTER DISTRICT STRATA PLAN
BCS690 TOGETHER WITH AN INTEREST IN THE COMMON PROPERTY IN
PROPORTION TO THE UNIT ENTITLEMENT OF THE STRAT

Date added 2004-FEB-14

Crown Land Pin:

Crown Land File#:

LTO PID# 025857762

Legal Desc: STRATA LOT 15 DISTRICT LOT 119 GROUP 1 NEW WESTMINSTER DISTRICT STRATA PLAN
BCS690 TOGETHER WITH AN INTEREST IN THE COMMON PROPERTY IN
PROPORTION TO THE UNIT ENTITLEMENT OF THE STRAT

Date added 2004-FEB-14

Crown Land Pin:

Crown Land File#:

LTO PID# 025857771

Legal Desc: STRATA LOT 16 DISTRICT LOT 119 GROUP 1 NEW WESTMINSTER DISTRICT STRATA PLAN
BCS690 TOGETHER WITH AN INTEREST IN THE COMMON PROPERTY IN
PROPORTION TO THE UNIT ENTITLEMENT OF THE STRAT

Date added 2004-FEB-14

Crown Land Pin:

Crown Land File#:

LTO PID# 025857789

Legal Desc: STRATA LOT 17 DISTRICT LOT 119 GROUP 1 NEW WESTMINSTER DISTRICT STRATA PLAN
BCS690 TOGETHER WITH AN INTEREST IN THE COMMON PROPERTY IN
PROPORTION TO THE UNIT ENTITLEMENT OF THE STRAT

Date added 2004-FEB-14

Crown Land Pin:

Crown Land File#:

LTO PID# 025857797

Legal Desc: STRATA LOT 18 DISTRICT LOT 119 GROUP 1 NEW WESTMINSTER DISTRICT STRATA PLAN
BCS690 TOGETHER WITH AN INTEREST IN THE COMMON PROPERTY IN
PROPORTION TO THE UNIT ENTITLEMENT OF THE STRAT

Date added 2004-FEB-14

Crown Land Pin:

Crown Land File#:

LTO PID# 025857690

Legal Desc: STRATA LOT 8 DISTRICT LOT 119 GROUP 1 NEW WESTMINSTER DISTRICT STRATA PLAN
BCS690 TOGETHER WITH AN INTEREST IN THE COMMON PROPERTY IN
PROPORTION TO THE UNIT ENTITLEMENT OF THE STRAT

Date added 2004-FEB-14

Crown Land Pin:

Crown Land File#:

LTO PID# 025857819

Legal Desc: STRATA LOT 20 DISTRICT LOT 119 GROUP 1 NEW WESTMINSTER DISTRICT STRATA PLAN
BCS690 TOGETHER WITH AN INTEREST IN THE COMMON PROPERTY IN
PROPORTION TO THE UNIT ENTITLEMENT OF THE STRAT

Date added 2004-FEB-14

Crown Land Pin:

Crown Land File#:

LTO PID# 025857681

Legal Desc: STRATA LOT 7 DISTRICT LOT 119 GROUP 1 NEW WESTMINSTER DISTRICT STRATA PLAN
BCS690 TOGETHER WITH AN INTEREST IN THE COMMON PROPERTY IN
PROPORTION TO THE UNIT ENTITLEMENT OF THE STRAT

Date added 2004-FEB-14

Crown Land Pin:

Crown Land File#:

LTO PID# 025857835

Legal Desc: STRATA LOT 22 DISTRICT LOT 119 GROUP 1 NEW WESTMINSTER DISTRICT STRATA PLAN BCS690
TOGETHER WITH AN INTEREST IN THE COMMON PROPERTY IN PROPORTION TO THE UNIT ENTITLEMENT
OF THE STRATA LOT AS SHOWN ON FORM V

Date added 2004-FEB-14

Crown Land Pin:

Crown Land File#:

LTO PID# 025857843

Legal Desc: STRATA LOT 23 DISTRICT LOT 119 GROUP 1 NEW WESTMINSTER DISTRICT STRATA PLAN
BCS690 TOGETHER WITH AN INTEREST IN THE COMMON PROPERTY IN
PROPORTION TO THE UNIT ENTITLEMENT OF THE STRAT

Date added 2004-FEB-14

Crown Land Pin:

Crown Land File#:

LTO PID# 025857851

Legal Desc: STRATA LOT 24 DISTRICT LOT 119 GROUP 1 NEW WESTMINSTER DISTRICT STRATA PLAN
BCS690 TOGETHER WITH AN INTEREST IN THE COMMON PROPERTY IN
PROPORTION TO THE UNIT ENTITLEMENT OF THE STRAT

Date added 2004-FEB-14

Crown Land Pin:

Crown Land File#:

LTO PID# 025857860

Legal Desc: STRATA LOT 25 DISTRICT LOT 119 GROUP 1 NEW WESTMINSTER DISTRICT STRATA PLAN
BCS690 TOGETHER WITH AN INTEREST IN THE COMMON PROPERTY IN
PROPORTION TO THE UNIT ENTITLEMENT OF THE STRAT

Date added 2004-FEB-14

Crown Land Pin:

Crown Land File#:

LTO PID# 025857878

Legal Desc: STRATA LOT 26 DISTRICT LOT 119 GROUP 1 NEW WESTMINSTER DISTRICT STRATA PLAN
BCS690 TOGETHER WITH AN INTEREST IN THE COMMON PROPERTY IN
PROPORTION TO THE UNIT ENTITLEMENT OF THE STRAT

Date added 2004-FEB-14

Crown Land Pin:

Crown Land File#:

LTO PID# 025857886

Legal Desc: STRATA LOT 27 DISTRICT LOT 119 GROUP 1 NEW WESTMINSTER DISTRICT STRATA PLAN
BCS690 TOGETHER WITH AN INTEREST IN THE COMMON PROPERTY IN
PROPORTION TO THE UNIT ENTITLEMENT OF THE STRAT

Date added 2004-FEB-14

Crown Land Pin:

Crown Land File#:

LTO PID# 025857894

Legal Desc: STRATA LOT 28 DISTRICT LOT 119 GROUP 1 NEW WESTMINSTER DISTRICT STRATA PLAN
BCS690 TOGETHER WITH AN INTEREST IN THE COMMON PROPERTY IN
PROPORTION TO THE UNIT ENTITLEMENT OF THE STRAT

Date added 2004-FEB-14

Crown Land Pin:

Crown Land File#:

LTO PID# 025857908

Legal Desc: STRATA LOT 29 DISTRICT LOT 119 GROUP 1 NEW WESTMINSTER DISTRICT STRATA PLAN
BCS690 TOGETHER WITH AN INTEREST IN THE COMMON PROPERTY IN
PROPORTION TO THE UNIT ENTITLEMENT OF THE STRAT

Date added 2004-FEB-14

Crown Land Pin:

Crown Land File#:

LTO PID# 025857916

Legal Desc: STRATA LOT 30 DISTRICT LOT 119 GROUP 1 NEW WESTMINSTER DISTRICT STRATA PLAN
BCS690 TOGETHER WITH AN INTEREST IN THE COMMON PROPERTY IN
PROPORTION TO THE UNIT ENTITLEMENT OF THE STRAT

Date added 2004-FEB-14

Crown Land Pin:

Crown Land File#:

LTO PID# 025857924

Legal Desc: STRATA LOT 31 DISTRICT LOT 119 GROUP 1 NEW WESTMINSTER DISTRICT STRATA PLAN
BCS690 TOGETHER WITH AN INTEREST IN THE COMMON PROPERTY IN
PROPORTION TO THE UNIT ENTITLEMENT OF THE STRAT

Date added 2001-OCT-27

Crown Land Pin:

Crown Land File#:

LTO PID# 025167049

Legal Desc: STRATA LOT 37 DISTRICT LOT 119 GROUP 1 NEW WESTMINSTER DISTRICT STRATA PLAN LMS4514
TOGETHER WITH AN INTEREST IN THE COMMON PROPERTY IN PROPORTION TO THE UNIT
ENTITLEMENT OF THE STRATA LOT AS SHOWN ON FORM V

Date added 2004-FEB-14

Crown Land Pin:

Crown Land File#:

LTO PID# 025857801

Legal Desc: STRATA LOT 19 DISTRICT LOT 119 GROUP 1 NEW WESTMINSTER DISTRICT STRATA PLAN
BCS690
TOGETHER WITH AN INTEREST IN THE COMMON PROPERTY IN
PROPORTION TO THE UNIT ENTITLEMENT OF THE STRAT

Date added 2002-JUN-29

Crown Land Pin:

Crown Land File#:

LTO PID# 025431293

Legal Desc: STRATA LOT 126 DISTRICT LOT 119 GROUP 1 NEW WESTMINSTER DISTRICT STRATA PLAN
LMS4711
TOGETHER WITH AN INTEREST IN THE COMMON PROPERTY IN
PROPORTION TO THE UNIT ENTITLEMENT OF THE STRAT

Date added 2002-JUN-29

Crown Land Pin:

Crown Land File#:

LTO PID# 025431170

Legal Desc: STRATA LOT 114 DISTRICT LOT 119 GROUP 1 NEW WESTMINSTER DISTRICT STRATA PLAN
LMS4711
TOGETHER WITH AN INTEREST IN THE COMMON PROPERTY IN
PROPORTION TO THE UNIT ENTITLEMENT OF THE STRAT

Date added 2002-JUN-29

Crown Land Pin:

Crown Land File#:

LTO PID# 025431188

Legal Desc: STRATA LOT 115 DISTRICT LOT 119 GROUP 1 NEW WESTMINSTER DISTRICT STRATA PLAN
LMS4711
TOGETHER WITH AN INTEREST IN THE COMMON PROPERTY IN
PROPORTION TO THE UNIT ENTITLEMENT OF THE STRAT

Date added 2002-JUN-29

Crown Land Pin:

Crown Land File#:

LTO PID# 025431196

Legal Desc: STRATA LOT 116 DISTRICT LOT 119 GROUP 1 NEW WESTMINSTER DISTRICT STRATA PLAN
LMS4711
TOGETHER WITH AN INTEREST IN THE COMMON PROPERTY IN
PROPORTION TO THE UNIT ENTITLEMENT OF THE STRAT

Date added 2002-JUN-29

Crown Land Pin:

Crown Land File#:

LTO PID# 025431200

Legal Desc: STRATA LOT 117 DISTRICT LOT 119 GROUP 1 NEW WESTMINSTER DISTRICT STRATA PLAN
LMS4711
TOGETHER WITH AN INTEREST IN THE COMMON PROPERTY IN
PROPORTION TO THE UNIT ENTITLEMENT OF THE STRAT

Date added 2002-JUN-29

Crown Land Pin:

Crown Land File#:

LTO PID# 025431218

Legal Desc: STRATA LOT 118 DISTRICT LOT 119 GROUP 1 NEW WESTMINSTER DISTRICT STRATA PLAN
LMS4711
TOGETHER WITH AN INTEREST IN THE COMMON PROPERTY IN
PROPORTION TO THE UNIT ENTITLEMENT OF THE STRAT

Date added 2002-JUN-29

Crown Land Pin:

Crown Land File#:

LTO PID# 025431226

Legal Desc: STRATA LOT 119 DISTRICT LOT 119 GROUP 1 NEW WESTMINSTER DISTRICT STRATA PLAN
LMS4711
TOGETHER WITH AN INTEREST IN THE COMMON PROPERTY IN
PROPORTION TO THE UNIT ENTITLEMENT OF THE STRAT

Date added 2002-JUN-29

Crown Land Pin:

Crown Land File#:

LTO PID# 025431234

Legal Desc: STRATA LOT 120 DISTRICT LOT 119 GROUP 1 NEW WESTMINSTER DISTRICT STRATA PLAN
LMS4711 TOGETHER WITH AN INTEREST IN THE COMMON PROPERTY IN
PROPORTION TO THE UNIT ENTITLEMENT OF THE STRAT

Date added 2002-JUN-29

Crown Land Pin:

Crown Land File#:

LTO PID# 025431242

Legal Desc: STRATA LOT 121 DISTRICT LOT 119 GROUP 1 NEW WESTMINSTER DISTRICT STRATA PLAN
LMS4711 TOGETHER WITH AN INTEREST IN THE COMMON PROPERTY IN
PROPORTION TO THE UNIT ENTITLEMENT OF THE STRAT

Date added 2002-JUN-29

Crown Land Pin:

Crown Land File#:

LTO PID# 025431251

Legal Desc: STRATA LOT 122 DISTRICT LOT 119 GROUP 1 NEW WESTMINSTER DISTRICT STRATA PLAN
LMS4711 TOGETHER WITH AN INTEREST IN THE COMMON PROPERTY IN
PROPORTION TO THE UNIT ENTITLEMENT OF THE STRAT

Date added 2002-JUN-29

Crown Land Pin:

Crown Land File#:

LTO PID# 025431269

Legal Desc: STRATA LOT 123 DISTRICT LOT 119 GROUP 1 NEW WESTMINSTER DISTRICT STRATA PLAN
LMS4711 TOGETHER WITH AN INTEREST IN THE COMMON PROPERTY IN
PROPORTION TO THE UNIT ENTITLEMENT OF THE STRAT

Date added 2004-FEB-14

Crown Land Pin:

Crown Land File#:

LTO PID# 025857703

Legal Desc: STRATA LOT 9 DISTRICT LOT 119 GROUP 1 NEW WESTMINSTER DISTRICT STRATA PLAN
BCS690 TOGETHER WITH AN INTEREST IN THE COMMON PROPERTY IN
PROPORTION TO THE UNIT ENTITLEMENT OF THE STRAT

Date added 2002-JUN-29

Crown Land Pin:

Crown Land File#:

LTO PID# 025431285

Legal Desc: STRATA LOT 125 DISTRICT LOT 119 GROUP 1 NEW WESTMINSTER DISTRICT STRATA PLAN
LMS4711 TOGETHER WITH AN INTEREST IN THE COMMON PROPERTY IN
PROPORTION TO THE UNIT ENTITLEMENT OF THE STRAT

Date added 2004-FEB-14

Crown Land Pin:

Crown Land File#:

LTO PID# 025857959

Legal Desc: STRATA LOT 34 DISTRICT LOT 119 GROUP 1 NEW WESTMINSTER DISTRICT STRATA PLAN BCS690
TOGETHER WITH AN INTEREST IN THE COMMON PROPERTY IN PROPORTION TO THE UNIT
ENTITLEMENT OF THE STRATA LOT AS SHOWN ON FORM V

Date added 2002-JUN-29

Crown Land Pin:

Crown Land File#:

LTO PID# 025431307

Legal Desc: STRATA LOT 127 DISTRICT LOT 119 GROUP 1 NEW WESTMINSTER DISTRICT STRATA PLAN
LMS4711 TOGETHER WITH AN INTEREST IN THE COMMON PROPERTY IN
PROPORTION TO THE UNIT ENTITLEMENT OF THE STRAT

Date added 2002-JUN-29

Crown Land Pin:

Crown Land File#:

LTO PID# 025431315

Legal Desc: STRATA LOT 128 DISTRICT LOT 119 GROUP 1 NEW WESTMINSTER DISTRICT STRATA PLAN
LMS4711 TOGETHER WITH AN INTEREST IN THE COMMON PROPERTY IN
PROPORTION TO THE UNIT ENTITLEMENT OF THE STRAT

Date added 2002-JUN-29

Crown Land Pin:

Crown Land File#:

LTO PID# 025431323

Legal Desc: STRATA LOT 129 DISTRICT LOT 119 GROUP 1 NEW WESTMINSTER DISTRICT STRATA PLAN
LMS4711 TOGETHER WITH AN INTEREST IN THE COMMON PROPERTY IN
PROPORTION TO THE UNIT ENTITLEMENT OF THE STRAT

Date added 2002-JUN-29

Crown Land Pin:

Crown Land File#:

LTO PID# 025431331

Legal Desc: STRATA LOT 130 DISTRICT LOT 119 GROUP 1 NEW WESTMINSTER DISTRICT STRATA PLAN
LMS4711 TOGETHER WITH AN INTEREST IN THE COMMON PROPERTY IN
PROPORTION TO THE UNIT ENTITLEMENT OF THE STRAT

Date added 2002-JUN-29

Crown Land Pin:

Crown Land File#:

LTO PID# 025431340

Legal Desc: STRATA LOT 131 DISTRICT LOT 119 GROUP 1 NEW WESTMINSTER DISTRICT STRATA PLAN
LMS4711 TOGETHER WITH AN INTEREST IN THE COMMON PROPERTY IN
PROPORTION TO THE UNIT ENTITLEMENT OF THE STRAT

Date added 2004-FEB-14

Crown Land Pin:

Crown Land File#:

LTO PID# 025857622

Legal Desc: STRATA LOT 1 DISTRICT LOT 119 GROUP 1 NEW WESTMINSTER DISTRICT STRATA PLAN
BCS690 TOGETHER WITH AN INTEREST IN THE COMMON PROPERTY IN
PROPORTION TO THE UNIT ENTITLEMENT OF THE STRAT

Date added 2004-FEB-14

Crown Land Pin:

Crown Land File#:

LTO PID# 025857631

Legal Desc: STRATA LOT 2 DISTRICT LOT 119 GROUP 1 NEW WESTMINSTER DISTRICT STRATA PLAN
BCS690 TOGETHER WITH AN INTEREST IN THE COMMON PROPERTY IN
PROPORTION TO THE UNIT ENTITLEMENT OF THE STRAT

Date added 2004-FEB-14

Crown Land Pin:

Crown Land File#:

LTO PID# 025857649

Legal Desc: STRATA LOT 3 DISTRICT LOT 119 GROUP 1 NEW WESTMINSTER DISTRICT STRATA PLAN
BCS690 TOGETHER WITH AN INTEREST IN THE COMMON PROPERTY IN
PROPORTION TO THE UNIT ENTITLEMENT OF THE STRAT

Date added 2004-FEB-14

Crown Land Pin:

Crown Land File#:

LTO PID# 025857657

Legal Desc: STRATA LOT 4 DISTRICT LOT 119 GROUP 1 NEW WESTMINSTER DISTRICT STRATA PLAN
BCS690 TOGETHER WITH AN INTEREST IN THE COMMON PROPERTY IN
PROPORTION TO THE UNIT ENTITLEMENT OF THE STRAT

Date added 2004-FEB-14

Crown Land Pin:

Crown Land File#:

LTO PID# 025857665

Legal Desc: STRATA LOT 5 DISTRICT LOT 119 GROUP 1 NEW WESTMINSTER DISTRICT STRATA PLAN
BCS690 TOGETHER WITH AN INTEREST IN THE COMMON PROPERTY IN
PROPORTION TO THE UNIT ENTITLEMENT OF THE STRAT

Date added 2004-FEB-14

Crown Land Pin:

Crown Land File#:

LTO PID# 025857673

Legal Desc: STRATA LOT 6 DISTRICT LOT 119 GROUP 1 NEW WESTMINSTER DISTRICT STRATA PLAN
BCS690 TOGETHER WITH AN INTEREST IN THE COMMON PROPERTY IN
PROPORTION TO THE UNIT ENTITLEMENT OF THE STRAT

Date added 2002-JUN-29

Crown Land Pin:

Crown Land File#:

LTO PID# 025431277

Legal Desc: STRATA LOT 124 DISTRICT LOT 119 GROUP 1 NEW WESTMINSTER DISTRICT STRATA PLAN
LMS4711 TOGETHER WITH AN INTEREST IN THE COMMON PROPERTY IN
PROPORTION TO THE UNIT ENTITLEMENT OF THE STRAT

Date added 2004-FEB-14

Crown Land Pin:

Crown Land File#:

LTO PID# 025858882

Legal Desc: STRATA LOT 127 DISTRICT LOT 119 GROUP 1 NEW WESTMINSTER DISTRICT STRATA PLAN
BCS690 TOGETHER WITH AN INTEREST IN THE COMMON PROPERTY IN
PROPORTION TO THE UNIT ENTITLEMENT OF THE STRAT

Date added 2004-FEB-14

Crown Land Pin:

Crown Land File#:

LTO PID# 025857932

Legal Desc: STRATA LOT 32 DISTRICT LOT 119 GROUP 1 NEW WESTMINSTER DISTRICT STRATA PLAN
BCS690 TOGETHER WITH AN INTEREST IN THE COMMON PROPERTY IN
PROPORTION TO THE UNIT ENTITLEMENT OF THE STRAT

Date added 2004-FEB-14

Crown Land Pin:

Crown Land File#:

LTO PID# 025858777

Legal Desc: STRATA LOT 116 DISTRICT LOT 119 GROUP 1 NEW WESTMINSTER DISTRICT STRATA PLAN
BCS690 TOGETHER WITH AN INTEREST IN THE COMMON PROPERTY IN
PROPORTION TO THE UNIT ENTITLEMENT OF THE STRAT

Date added 2004-FEB-14

Crown Land Pin:

Crown Land File#:

LTO PID# 025858785

Legal Desc: STRATA LOT 117 DISTRICT LOT 119 GROUP 1 NEW WESTMINSTER DISTRICT STRATA PLAN
BCS690 TOGETHER WITH AN INTEREST IN THE COMMON PROPERTY IN
PROPORTION TO THE UNIT ENTITLEMENT OF THE STRAT

Date added 2004-FEB-14

Crown Land Pin:

Crown Land File#:

LTO PID# 025858793

Legal Desc: STRATA LOT 118 DISTRICT LOT 119 GROUP 1 NEW WESTMINSTER DISTRICT STRATA PLAN
BCS690 TOGETHER WITH AN INTEREST IN THE COMMON PROPERTY IN
PROPORTION TO THE UNIT ENTITLEMENT OF THE STRAT

Date added 2004-FEB-14

Crown Land Pin:

Crown Land File#:

LTO PID# 025858807

Legal Desc: STRATA LOT 119 DISTRICT LOT 119 GROUP 1 NEW WESTMINSTER DISTRICT STRATA PLAN
BCS690 TOGETHER WITH AN INTEREST IN THE COMMON PROPERTY IN
PROPORTION TO THE UNIT ENTITLEMENT OF THE STRAT

Date added 2004-FEB-14

Crown Land Pin:

Crown Land File#:

LTO PID# 025858815

Legal Desc: STRATA LOT 120 DISTRICT LOT 119 GROUP 1 NEW WESTMINSTER DISTRICT STRATA PLAN
BCS690 TOGETHER WITH AN INTEREST IN THE COMMON PROPERTY IN
PROPORTION TO THE UNIT ENTITLEMENT OF THE STRAT

Date added 2004-FEB-14

Crown Land Pin:

Crown Land File#:

LTO PID# 025858823

Legal Desc: STRATA LOT 121 DISTRICT LOT 119 GROUP 1 NEW WESTMINSTER DISTRICT STRATA PLAN
BCS690 TOGETHER WITH AN INTEREST IN THE COMMON PROPERTY IN
PROPORTION TO THE UNIT ENTITLEMENT OF THE STRAT

Date added 2004-FEB-14

Crown Land Pin:

Crown Land File#:

LTO PID# 025858831

Legal Desc: STRATA LOT 122 DISTRICT LOT 119 GROUP 1 NEW WESTMINSTER DISTRICT STRATA PLAN
BCS690 TOGETHER WITH AN INTEREST IN THE COMMON PROPERTY IN
PROPORTION TO THE UNIT ENTITLEMENT OF THE STRAT

Date added 2004-FEB-14

Crown Land Pin:

Crown Land File#:

LTO PID# 025858840

Legal Desc: STRATA LOT 123 DISTRICT LOT 119 GROUP 1 NEW WESTMINSTER DISTRICT STRATA PLAN
BCS690 TOGETHER WITH AN INTEREST IN THE COMMON PROPERTY IN
PROPORTION TO THE UNIT ENTITLEMENT OF THE STRAT

Date added 2004-FEB-14

Crown Land Pin:

Crown Land File#:

LTO PID# 025858858

Legal Desc: STRATA LOT 124 DISTRICT LOT 119 GROUP 1 NEW WESTMINSTER DISTRICT STRATA PLAN
BCS690 TOGETHER WITH AN INTEREST IN THE COMMON PROPERTY IN
PROPORTION TO THE UNIT ENTITLEMENT OF THE STRAT

Date added 2004-FEB-14

Crown Land Pin:

Crown Land File#:

LTO PID# 025858751

Legal Desc: STRATA LOT 114 DISTRICT LOT 119 GROUP 1 NEW WESTMINSTER DISTRICT STRATA PLAN
BCS690 TOGETHER WITH AN INTEREST IN THE COMMON PROPERTY IN
PROPORTION TO THE UNIT ENTITLEMENT OF THE STRAT

Date added 2004-FEB-14

Crown Land Pin:

Crown Land File#:

LTO PID# 025858874

Legal Desc: STRATA LOT 126 DISTRICT LOT 119 GROUP 1 NEW WESTMINSTER DISTRICT STRATA PLAN
BCS690 TOGETHER WITH AN INTEREST IN THE COMMON PROPERTY IN
PROPORTION TO THE UNIT ENTITLEMENT OF THE STRAT

Date added 2004-FEB-14

Crown Land Pin:

Crown Land File#:

LTO PID# 025858742

Legal Desc: STRATA LOT 113 DISTRICT LOT 119 GROUP 1 NEW WESTMINSTER DISTRICT STRATA PLAN BCS690
TOGETHER WITH AN INTEREST IN THE COMMON PROPERTY IN PROPORTION TO THE UNIT
ENTITLEMENT OF THE STRATA LOT AS SHOWN ON FORM V

Date added 2004-FEB-14

Crown Land Pin:

Crown Land File#:

LTO PID# 025858891

Legal Desc: STRATA LOT 128 DISTRICT LOT 119 GROUP 1 NEW WESTMINSTER DISTRICT STRATA PLAN
BCS690 TOGETHER WITH AN INTEREST IN THE COMMON PROPERTY IN
PROPORTION TO THE UNIT ENTITLEMENT OF THE STRAT

Date added 2004-FEB-14

Crown Land Pin:

Crown Land File#:

LTO PID# 025858904

Legal Desc: STRATA LOT 129 DISTRICT LOT 119 GROUP 1 NEW WESTMINSTER DISTRICT STRATA PLAN
BCS690 TOGETHER WITH AN INTEREST IN THE COMMON PROPERTY IN
PROPORTION TO THE UNIT ENTITLEMENT OF THE STRAT

Date added 2004-FEB-14

Crown Land Pin:

Crown Land File#:

LTO PID# 025858912

Legal Desc: STRATA LOT 130 DISTRICT LOT 119 GROUP 1 NEW WESTMINSTER DISTRICT STRATA PLAN
BCS690 TOGETHER WITH AN INTEREST IN THE COMMON PROPERTY IN
PROPORTION TO THE UNIT ENTITLEMENT OF THE STRAT

Date added 2004-FEB-14

Crown Land Pin:

Crown Land File#:

LTO PID# 025858921

Legal Desc: STRATA LOT 131 DISTRICT LOT 119 GROUP 1 NEW WESTMINSTER DISTRICT STRATA PLAN BCS690
TOGETHER WITH AN INTEREST IN THE COMMON PROPERTY IN PROPORTION TO THE UNIT
ENTITLEMENT OF THE STRATA LOT AS SHOWN ON FORM V

Date added 2004-FEB-14

Crown Land Pin:

Crown Land File#:

LTO PID# 025858939

Legal Desc: STRATA LOT 132 DISTRICT LOT 119 GROUP 1 NEW WESTMINSTER DISTRICT STRATA PLAN
BCS690 TOGETHER WITH AN INTEREST IN THE COMMON PROPERTY IN
PROPORTION TO THE UNIT ENTITLEMENT OF THE STRAT

Date added 2004-FEB-14

Crown Land Pin:

Crown Land File#:

LTO PID# 025858947

Legal Desc: STRATA LOT 133 DISTRICT LOT 119 GROUP 1 NEW WESTMINSTER DISTRICT STRATA PLAN
BCS690 TOGETHER WITH AN INTEREST IN THE COMMON PROPERTY IN
PROPORTION TO THE UNIT ENTITLEMENT OF THE STRAT

Date added 2004-FEB-14

Crown Land Pin:

Crown Land File#:

LTO PID# 025858955

Legal Desc: STRATA LOT 134 DISTRICT LOT 119 GROUP 1 NEW WESTMINSTER DISTRICT STRATA PLAN BCS690
TOGETHER WITH AN INTEREST IN THE COMMON PROPERTY IN PROPORTION TO THE UNIT ENTITLEMENT
OF THE STRATA LOT AS SHOWN ON FORM V

Date added 2004-FEB-14

Crown Land Pin:

Crown Land File#:

LTO PID# 025858963

Legal Desc: STRATA LOT 135 DISTRICT LOT 119 GROUP 1 NEW WESTMINSTER DISTRICT STRATA PLAN
BCS690 TOGETHER WITH AN INTEREST IN THE COMMON PROPERTY IN
PROPORTION TO THE UNIT ENTITLEMENT OF THE STRAT

Date added 2004-FEB-14

Crown Land Pin:

Crown Land File#:

LTO PID# 025858971

Legal Desc: STRATA LOT 136 DISTRICT LOT 119 GROUP 1 NEW WESTMINSTER DISTRICT STRATA PLAN
BCS690 TOGETHER WITH AN INTEREST IN THE COMMON PROPERTY IN
PROPORTION TO THE UNIT ENTITLEMENT OF THE STRAT

Date added 2004-FEB-14

Crown Land Pin:

Crown Land File#:

LTO PID# 025858980

Legal Desc: STRATA LOT 137 DISTRICT LOT 119 GROUP 1 NEW WESTMINSTER DISTRICT STRATA PLAN
BCS690 TOGETHER WITH AN INTEREST IN THE COMMON PROPERTY IN
PROPORTION TO THE UNIT ENTITLEMENT OF THE STRAT

Date added 2004-FEB-14

Crown Land Pin:

Crown Land File#:

LTO PID# 025858998

Legal Desc: STRATA LOT 138 DISTRICT LOT 119 GROUP 1 NEW WESTMINSTER DISTRICT STRATA PLAN
BCS690 TOGETHER WITH AN INTEREST IN THE COMMON PROPERTY IN
PROPORTION TO THE UNIT ENTITLEMENT OF THE STRAT

Date added 2004-FEB-14

Crown Land Pin:

Crown Land File#:

LTO PID# 025858866

Legal Desc: STRATA LOT 125 DISTRICT LOT 119 GROUP 1 NEW WESTMINSTER DISTRICT STRATA PLAN
BCS690 TOGETHER WITH AN INTEREST IN THE COMMON PROPERTY IN
PROPORTION TO THE UNIT ENTITLEMENT OF THE STRAT

Date added 2004-FEB-14

Crown Land Pin:

Crown Land File#:

LTO PID# 025858629

Legal Desc: STRATA LOT 101 DISTRICT LOT 119 GROUP 1 NEW WESTMINSTER DISTRICT STRATA PLAN
BCS690 TOGETHER WITH AN INTEREST IN THE COMMON PROPERTY IN
PROPORTION TO THE UNIT ENTITLEMENT OF THE STRAT

Date added 2004-FEB-14

Crown Land Pin:

Crown Land File#:

LTO PID# 025857967

Legal Desc: STRATA LOT 35 DISTRICT LOT 119 GROUP 1 NEW WESTMINSTER DISTRICT STRATA PLAN
BCS690 TOGETHER WITH AN INTEREST IN THE COMMON PROPERTY IN
PROPORTION TO THE UNIT ENTITLEMENT OF THE STRAT

Date added 2004-FEB-14

Crown Land Pin:

Crown Land File#:

LTO PID# 025857975

Legal Desc: STRATA LOT 36 DISTRICT LOT 119 GROUP 1 NEW WESTMINSTER DISTRICT STRATA PLAN
BCS690 TOGETHER WITH AN INTEREST IN THE COMMON PROPERTY IN
PROPORTION TO THE UNIT ENTITLEMENT OF THE STRAT

Date added 2004-FEB-14

Crown Land Pin:

Crown Land File#:

LTO PID# 025857983

Legal Desc: STRATA LOT 37 DISTRICT LOT 119 GROUP 1 NEW WESTMINSTER DISTRICT STRATA PLAN
BCS690 TOGETHER WITH AN INTEREST IN THE COMMON PROPERTY IN
PROPORTION TO THE UNIT ENTITLEMENT OF THE STRAT

Date added 2004-FEB-14

Crown Land Pin:

Crown Land File#:

LTO PID# 025857991

Legal Desc: STRATA LOT 38 DISTRICT LOT 119 GROUP 1 NEW WESTMINSTER DISTRICT STRATA PLAN
BCS690 TOGETHER WITH AN INTEREST IN THE COMMON PROPERTY IN
PROPORTION TO THE UNIT ENTITLEMENT OF THE STRAT

Date added 2004-FEB-14

Crown Land Pin:

Crown Land File#:

LTO PID# 025858009

Legal Desc: STRATA LOT 39 DISTRICT LOT 119 GROUP 1 NEW WESTMINSTER DISTRICT STRATA PLAN
BCS690 TOGETHER WITH AN INTEREST IN THE COMMON PROPERTY IN
PROPORTION TO THE UNIT ENTITLEMENT OF THE STRAT

Date added 2004-FEB-14

Crown Land Pin:

Crown Land File#:

LTO PID# 025858017

Legal Desc: STRATA LOT 40 DISTRICT LOT 119 GROUP 1 NEW WESTMINSTER DISTRICT STRATA PLAN BCS690
TOGETHER WITH AN INTEREST IN THE COMMON PROPERTY IN PROPORTION TO THE UNIT
ENTITLEMENT OF THE STRATA LOT AS SHOWN ON FORM V

Date added 2004-FEB-14

Crown Land Pin:

Crown Land File#:

LTO PID# 025858025

Legal Desc: STRATA LOT 41 DISTRICT LOT 119 GROUP 1 NEW WESTMINSTER DISTRICT STRATA PLAN
BCS690 TOGETHER WITH AN INTEREST IN THE COMMON PROPERTY IN
PROPORTION TO THE UNIT ENTITLEMENT OF THE STRAT

Date added 2004-FEB-14

Crown Land Pin:

Crown Land File#:

LTO PID# 025858572

Legal Desc: STRATA LOT 96 DISTRICT LOT 119 GROUP 1 NEW WESTMINSTER DISTRICT STRATA PLAN
BCS690 TOGETHER WITH AN INTEREST IN THE COMMON PROPERTY IN
PROPORTION TO THE UNIT ENTITLEMENT OF THE STRAT

Date added 2004-FEB-14

Crown Land Pin:

Crown Land File#:

LTO PID# 025858581

Legal Desc: STRATA LOT 97 DISTRICT LOT 119 GROUP 1 NEW WESTMINSTER DISTRICT STRATA PLAN
BCS690 TOGETHER WITH AN INTEREST IN THE COMMON PROPERTY IN
PROPORTION TO THE UNIT ENTITLEMENT OF THE STRAT

Date added 2004-FEB-14

Crown Land Pin:

Crown Land File#:

LTO PID# 025858599

Legal Desc: STRATA LOT 98 DISTRICT LOT 119 GROUP 1 NEW WESTMINSTER DISTRICT STRATA PLAN
BCS690 TOGETHER WITH AN INTEREST IN THE COMMON PROPERTY IN
PROPORTION TO THE UNIT ENTITLEMENT OF THE STRAT

Date added 2004-FEB-14

Crown Land Pin:

Crown Land File#:

LTO PID# 025858769

Legal Desc: STRATA LOT 115 DISTRICT LOT 119 GROUP 1 NEW WESTMINSTER DISTRICT STRATA PLAN
BCS690 TOGETHER WITH AN INTEREST IN THE COMMON PROPERTY IN
PROPORTION TO THE UNIT ENTITLEMENT OF THE STRAT

Date added 2004-FEB-14

Crown Land Pin:

Crown Land File#:

LTO PID# 025858611

Legal Desc: STRATA LOT 100 DISTRICT LOT 119 GROUP 1 NEW WESTMINSTER DISTRICT STRATA PLAN
BCS690 TOGETHER WITH AN INTEREST IN THE COMMON PROPERTY IN
PROPORTION TO THE UNIT ENTITLEMENT OF THE STRAT

Date added 2002-JUN-29

Crown Land Pin:

Crown Land File#:

LTO PID# 025431145

Legal Desc: STRATA LOT 111 DISTRICT LOT 119 GROUP 1 NEW WESTMINSTER DISTRICT STRATA PLAN
LMS4711 TOGETHER WITH AN INTEREST IN THE COMMON PROPERTY IN
PROPORTION TO THE UNIT ENTITLEMENT OF THE STRAT

Date added 2004-FEB-14

Crown Land Pin:

Crown Land File#:

LTO PID# 025858637

Legal Desc: STRATA LOT 102 DISTRICT LOT 119 GROUP 1 NEW WESTMINSTER DISTRICT STRATA PLAN
BCS690 TOGETHER WITH AN INTEREST IN THE COMMON PROPERTY IN
PROPORTION TO THE UNIT ENTITLEMENT OF THE STRAT

Date added 2004-FEB-14

Crown Land Pin:

Crown Land File#:

LTO PID# 025858645

Legal Desc: STRATA LOT 103 DISTRICT LOT 119 GROUP 1 NEW WESTMINSTER DISTRICT STRATA PLAN
BCS690 TOGETHER WITH AN INTEREST IN THE COMMON PROPERTY IN
PROPORTION TO THE UNIT ENTITLEMENT OF THE STRAT

Date added 2004-FEB-14

Crown Land Pin:

Crown Land File#:

LTO PID# 025858653

Legal Desc: STRATA LOT 104 DISTRICT LOT 119 GROUP 1 NEW WESTMINSTER DISTRICT STRATA PLAN
BCS690 TOGETHER WITH AN INTEREST IN THE COMMON PROPERTY IN
PROPORTION TO THE UNIT ENTITLEMENT OF THE STRAT

Date added 2004-FEB-14

Crown Land Pin:

Crown Land File#:

LTO PID# 025858661

Legal Desc: STRATA LOT 105 DISTRICT LOT 119 GROUP 1 NEW WESTMINSTER DISTRICT STRATA PLAN
BCS690 TOGETHER WITH AN INTEREST IN THE COMMON PROPERTY IN
PROPORTION TO THE UNIT ENTITLEMENT OF THE STRAT

Date added 2004-FEB-14

Crown Land Pin:

Crown Land File#:

LTO PID# 025858670

Legal Desc: STRATA LOT 106 DISTRICT LOT 119 GROUP 1 NEW WESTMINSTER DISTRICT STRATA PLAN BCS690
TOGETHER WITH AN INTEREST IN THE COMMON PROPERTY IN PROPORTION TO THE UNIT
ENTITLEMENT OF THE STRATA LOT AS SHOWN ON FORM V

Date added 2004-FEB-14

Crown Land Pin:

Crown Land File#:

LTO PID# 025858688

Legal Desc: STRATA LOT 107 DISTRICT LOT 119 GROUP 1 NEW WESTMINSTER DISTRICT STRATA PLAN
BCS690 TOGETHER WITH AN INTEREST IN THE COMMON PROPERTY IN
PROPORTION TO THE UNIT ENTITLEMENT OF THE STRAT

Date added 2004-FEB-14

Crown Land Pin:

Crown Land File#:

LTO PID# 025858696

Legal Desc: STRATA LOT 108 DISTRICT LOT 119 GROUP 1 NEW WESTMINSTER DISTRICT STRATA PLAN
BCS690 TOGETHER WITH AN INTEREST IN THE COMMON PROPERTY IN
PROPORTION TO THE UNIT ENTITLEMENT OF THE STRAT

Date added 2004-FEB-14

Crown Land Pin:

Crown Land File#:

LTO PID# 025858700

Legal Desc: STRATA LOT 109 DISTRICT LOT 119 GROUP 1 NEW WESTMINSTER DISTRICT STRATA PLAN
BCS690 TOGETHER WITH AN INTEREST IN THE COMMON PROPERTY IN
PROPORTION TO THE UNIT ENTITLEMENT OF THE STRAT

Date added 2004-FEB-14

Crown Land Pin:

Crown Land File#:

LTO PID# 025858718

Legal Desc: STRATA LOT 110 DISTRICT LOT 119 GROUP 1 NEW WESTMINSTER DISTRICT STRATA PLAN
BCS690 TOGETHER WITH AN INTEREST IN THE COMMON PROPERTY IN
PROPORTION TO THE UNIT ENTITLEMENT OF THE STRAT

Date added 2004-FEB-14

Crown Land Pin:

Crown Land File#:

LTO PID# 025858726

Legal Desc: STRATA LOT 111 DISTRICT LOT 119 GROUP 1 NEW WESTMINSTER DISTRICT STRATA PLAN
BCS690 TOGETHER WITH AN INTEREST IN THE COMMON PROPERTY IN
PROPORTION TO THE UNIT ENTITLEMENT OF THE STRAT

Date added 2004-FEB-14

Crown Land Pin:

Crown Land File#:

LTO PID# 025858734

Legal Desc: STRATA LOT 112 DISTRICT LOT 119 GROUP 1 NEW WESTMINSTER DISTRICT STRATA PLAN
BCS690 TOGETHER WITH AN INTEREST IN THE COMMON PROPERTY IN
PROPORTION TO THE UNIT ENTITLEMENT OF THE STRAT

Date added 2004-FEB-14

Crown Land Pin:

Crown Land File#:

LTO PID# 025858602

Legal Desc: STRATA LOT 99 DISTRICT LOT 119 GROUP 1 NEW WESTMINSTER DISTRICT STRATA PLAN
BCS690 TOGETHER WITH AN INTEREST IN THE COMMON PROPERTY IN
PROPORTION TO THE UNIT ENTITLEMENT OF THE STRAT

Date added 2002-JUN-29

Crown Land Pin:

Crown Land File#:

LTO PID# 025430505

Legal Desc: STRATA LOT 47 DISTRICT LOT 119 GROUP 1 NEW WESTMINSTER DISTRICT STRATA PLAN
LMS4711 TOGETHER WITH AN INTEREST IN THE COMMON PROPERTY IN
PROPORTION TO THE UNIT ENTITLEMENT OF THE STRAT

Date added 2002-JUN-29

Crown Land Pin:

Crown Land File#:

LTO PID# 025431161

Legal Desc: STRATA LOT 113 DISTRICT LOT 119 GROUP 1 NEW WESTMINSTER DISTRICT STRATA PLAN
LMS4711 TOGETHER WITH AN INTEREST IN THE COMMON PROPERTY IN
PROPORTION TO THE UNIT ENTITLEMENT OF THE STRAT

Date added 2002-JUN-29

Crown Land Pin:

Crown Land File#:

LTO PID# 025430394

Legal Desc: STRATA LOT 36 DISTRICT LOT 119 GROUP 1 NEW WESTMINSTER DISTRICT STRATA PLAN LMS4711
TOGETHER WITH AN INTEREST IN THE COMMON PROPERTY IN PROPORTION TO THE UNIT
ENTITLEMENT OF THE STRATA LOT AS SHOWN ON FORM V

Date added 2002-JUN-29

Crown Land Pin:

Crown Land File#:

LTO PID# 025430408

Legal Desc: STRATA LOT 37 DISTRICT LOT 119 GROUP 1 NEW WESTMINSTER DISTRICT STRATA PLAN
LMS4711 TOGETHER WITH AN INTEREST IN THE COMMON PROPERTY IN
PROPORTION TO THE UNIT ENTITLEMENT OF THE STRAT

Date added 2002-JUN-29

Crown Land Pin:

Crown Land File#:

LTO PID# 025430416

Legal Desc: STRATA LOT 38 DISTRICT LOT 119 GROUP 1 NEW WESTMINSTER DISTRICT STRATA PLAN
LMS4711 TOGETHER WITH AN INTEREST IN THE COMMON PROPERTY IN
PROPORTION TO THE UNIT ENTITLEMENT OF THE STRAT

Date added 2002-JUN-29

Crown Land Pin:

Crown Land File#:

LTO PID# 025430424

Legal Desc: STRATA LOT 39 DISTRICT LOT 119 GROUP 1 NEW WESTMINSTER DISTRICT STRATA PLAN
LMS4711 TOGETHER WITH AN INTEREST IN THE COMMON PROPERTY IN
PROPORTION TO THE UNIT ENTITLEMENT OF THE STRAT

Date added 2002-JUN-29

Crown Land Pin:

Crown Land File#:

LTO PID# 025430432

Legal Desc: STRATA LOT 40 DISTRICT LOT 119 GROUP 1 NEW WESTMINSTER DISTRICT STRATA PLAN LMS4711
TOGETHER WITH AN INTEREST IN THE COMMON PROPERTY IN PROPORTION TO THE UNIT
ENTITLEMENT OF THE STRATA LOT AS SHOWN ON FORM V

Date added 2002-JUN-29

Crown Land Pin:

Crown Land File#:

LTO PID# 025430441

Legal Desc: STRATA LOT 41 DISTRICT LOT 119 GROUP 1 NEW WESTMINSTER DISTRICT STRATA PLAN
LMS4711 TOGETHER WITH AN INTEREST IN THE COMMON PROPERTY IN
PROPORTION TO THE UNIT ENTITLEMENT OF THE STRAT

Date added 2002-JUN-29

Crown Land Pin:

Crown Land File#:

LTO PID# 025430459

Legal Desc: STRATA LOT 42 DISTRICT LOT 119 GROUP 1 NEW WESTMINSTER DISTRICT STRATA PLAN
LMS4711 TOGETHER WITH AN INTEREST IN THE COMMON PROPERTY IN
PROPORTION TO THE UNIT ENTITLEMENT OF THE STRAT

Date added 2002-JUN-29

Crown Land Pin:

Crown Land File#:

LTO PID# 025430467

Legal Desc: STRATA LOT 43 DISTRICT LOT 119 GROUP 1 NEW WESTMINSTER DISTRICT STRATA PLAN
LMS4711 TOGETHER WITH AN INTEREST IN THE COMMON PROPERTY IN
PROPORTION TO THE UNIT ENTITLEMENT OF THE STRAT

Date added 2002-JUN-29

Crown Land Pin:

Crown Land File#:

LTO PID# 025430475

Legal Desc: STRATA LOT 44 DISTRICT LOT 119 GROUP 1 NEW WESTMINSTER DISTRICT STRATA PLAN
LMS4711 TOGETHER WITH AN INTEREST IN THE COMMON PROPERTY IN
PROPORTION TO THE UNIT ENTITLEMENT OF THE STRAT

Date added 2002-JUN-29

Crown Land Pin:

Crown Land File#:

LTO PID# 025430378

Legal Desc: STRATA LOT 34 DISTRICT LOT 119 GROUP 1 NEW WESTMINSTER DISTRICT STRATA PLAN
LMS4711 TOGETHER WITH AN INTEREST IN THE COMMON PROPERTY IN
PROPORTION TO THE UNIT ENTITLEMENT OF THE STRAT

Date added 2002-JUN-29

Crown Land Pin:

Crown Land File#:

LTO PID# 025430491

Legal Desc: STRATA LOT 46 DISTRICT LOT 119 GROUP 1 NEW WESTMINSTER DISTRICT STRATA PLAN
LMS4711 TOGETHER WITH AN INTEREST IN THE COMMON PROPERTY IN
PROPORTION TO THE UNIT ENTITLEMENT OF THE STRAT

Date added 2002-JUN-29

Crown Land Pin:

Crown Land File#:

LTO PID# 025430360

Legal Desc: STRATA LOT 33 DISTRICT LOT 119 GROUP 1 NEW WESTMINSTER DISTRICT STRATA PLAN
LMS4711 TOGETHER WITH AN INTEREST IN THE COMMON PROPERTY IN
PROPORTION TO THE UNIT ENTITLEMENT OF THE STRAT

Date added 2002-JUN-29

Crown Land Pin:

Crown Land File#:

LTO PID# 025430513

Legal Desc: STRATA LOT 48 DISTRICT LOT 119 GROUP 1 NEW WESTMINSTER DISTRICT STRATA PLAN
LMS4711 TOGETHER WITH AN INTEREST IN THE COMMON PROPERTY IN
PROPORTION TO THE UNIT ENTITLEMENT OF THE STRAT

Date added 2002-JUN-29

Crown Land Pin:

Crown Land File#:

LTO PID# 025430521

Legal Desc: STRATA LOT 49 DISTRICT LOT 119 GROUP 1 NEW WESTMINSTER DISTRICT STRATA PLAN
LMS4711 TOGETHER WITH AN INTEREST IN THE COMMON PROPERTY IN
PROPORTION TO THE UNIT ENTITLEMENT OF THE STRAT

Date added 2002-JUN-29

Crown Land Pin:

Crown Land File#:

LTO PID# 025430530

Legal Desc: STRATA LOT 50 DISTRICT LOT 119 GROUP 1 NEW WESTMINSTER DISTRICT STRATA PLAN
LMS4711 TOGETHER WITH AN INTEREST IN THE COMMON PROPERTY IN
PROPORTION TO THE UNIT ENTITLEMENT OF THE STRAT

Date added 2002-JUN-29

Crown Land Pin:

Crown Land File#:

LTO PID# 025430548

Legal Desc: STRATA LOT 51 DISTRICT LOT 119 GROUP 1 NEW WESTMINSTER DISTRICT STRATA PLAN
LMS4711 TOGETHER WITH AN INTEREST IN THE COMMON PROPERTY IN
PROPORTION TO THE UNIT ENTITLEMENT OF THE STRAT

Date added 2002-JUN-29

Crown Land Pin:

Crown Land File#:

LTO PID# 025430556

Legal Desc: STRATA LOT 52 DISTRICT LOT 119 GROUP 1 NEW WESTMINSTER DISTRICT STRATA PLAN
LMS4711 TOGETHER WITH AN INTEREST IN THE COMMON PROPERTY IN
PROPORTION TO THE UNIT ENTITLEMENT OF THE STRAT

Date added 2002-JUN-29

Crown Land Pin:

Crown Land File#:

LTO PID# 025430564

Legal Desc: STRATA LOT 53 DISTRICT LOT 119 GROUP 1 NEW WESTMINSTER DISTRICT STRATA PLAN LMS4711
TOGETHER WITH AN INTEREST IN THE COMMON PROPERTY IN PROPORTION TO THE UNIT
ENTITLEMENT OF THE STRATA LOT AS SHOWN ON FORM V

Date added 2002-JUN-29

Crown Land Pin:

Crown Land File#:

LTO PID# 025430572

Legal Desc: STRATA LOT 54 DISTRICT LOT 119 GROUP 1 NEW WESTMINSTER DISTRICT STRATA PLAN
LMS4711 TOGETHER WITH AN INTEREST IN THE COMMON PROPERTY IN
PROPORTION TO THE UNIT ENTITLEMENT OF THE STRAT

Date added 2002-JUN-29

Crown Land Pin:

Crown Land File#:

LTO PID# 025430581

Legal Desc: STRATA LOT 55 DISTRICT LOT 119 GROUP 1 NEW WESTMINSTER DISTRICT STRATA PLAN
LMS4711 TOGETHER WITH AN INTEREST IN THE COMMON PROPERTY IN
PROPORTION TO THE UNIT ENTITLEMENT OF THE STRAT

Date added 2002-JUN-29

Crown Land Pin:

Crown Land File#:

LTO PID# 025430599

Legal Desc: STRATA LOT 56 DISTRICT LOT 119 GROUP 1 NEW WESTMINSTER DISTRICT STRATA PLAN
LMS4711 TOGETHER WITH AN INTEREST IN THE COMMON PROPERTY IN
PROPORTION TO THE UNIT ENTITLEMENT OF THE STRAT

Date added 2002-JUN-29

Crown Land Pin:

Crown Land File#:

LTO PID# 025430602

Legal Desc: STRATA LOT 57 DISTRICT LOT 119 GROUP 1 NEW WESTMINSTER DISTRICT STRATA PLAN
LMS4711 TOGETHER WITH AN INTEREST IN THE COMMON PROPERTY IN
PROPORTION TO THE UNIT ENTITLEMENT OF THE STRAT

Date added 2002-JUN-29

Crown Land Pin:

Crown Land File#:

LTO PID# 025430611

Legal Desc: STRATA LOT 58 DISTRICT LOT 119 GROUP 1 NEW WESTMINSTER DISTRICT STRATA PLAN
LMS4711 TOGETHER WITH AN INTEREST IN THE COMMON PROPERTY IN
PROPORTION TO THE UNIT ENTITLEMENT OF THE STRAT

Date added 2002-JUN-29

Crown Land Pin:

Crown Land File#:

LTO PID# 025430483

Legal Desc: STRATA LOT 45 DISTRICT LOT 119 GROUP 1 NEW WESTMINSTER DISTRICT STRATA PLAN LMS4711
TOGETHER WITH AN INTEREST IN THE COMMON PROPERTY IN PROPORTION TO THE UNIT
ENTITLEMENT OF THE STRATA LOT AS SHOWN ON FORM V

Date added 2002-JUN-29

Crown Land Pin:

Crown Land File#:

LTO PID# 025430246

Legal Desc: STRATA LOT 21 DISTRICT LOT 119 GROUP 1 NEW WESTMINSTER DISTRICT STRATA PLAN
LMS4711 TOGETHER WITH AN INTEREST IN THE COMMON PROPERTY IN
PROPORTION TO THE UNIT ENTITLEMENT OF THE STRAT

Date added 2001-OCT-27

Crown Land Pin:

Crown Land File#:

LTO PID# 025167073

Legal Desc: STRATA LOT 40 DISTRICT LOT 119 GROUP 1 NEW WESTMINSTER DISTRICT STRATA PLAN
LMS4514 TOGETHER WITH AN INTEREST IN THE COMMON PROPERTY IN
PROPORTION TO THE UNIT ENTITLEMENT OF THE STRAT

Date added 2001-OCT-27

Crown Land Pin:

Crown Land File#:

LTO PID# 025167081

Legal Desc: STRATA LOT 41 DISTRICT LOT 119 GROUP 1 NEW WESTMINSTER DISTRICT STRATA PLAN
LMS4514 TOGETHER WITH AN INTEREST IN THE COMMON PROPERTY IN
PROPORTION TO THE UNIT ENTITLEMENT OF THE STRAT

Date added 2002-JUN-29

Crown Land Pin:

Crown Land File#:

LTO PID# 025430149

Legal Desc: STRATA LOT 11 DISTRICT LOT 119 GROUP 1 NEW WESTMINSTER DISTRICT STRATA PLAN
LMS4711 TOGETHER WITH AN INTEREST IN THE COMMON PROPERTY IN
PROPORTION TO THE UNIT ENTITLEMENT OF THE STRAT

Date added 2002-JUN-29

Crown Land Pin:

Crown Land File#:

LTO PID# 025430157

Legal Desc: STRATA LOT 12 DISTRICT LOT 119 GROUP 1 NEW WESTMINSTER DISTRICT STRATA PLAN
LMS4711 TOGETHER WITH AN INTEREST IN THE COMMON PROPERTY IN
PROPORTION TO THE UNIT ENTITLEMENT OF THE STRAT

Date added 2002-JUN-29

Crown Land Pin:

Crown Land File#:

LTO PID# 025430165

Legal Desc: STRATA LOT 13 DISTRICT LOT 119 GROUP 1 NEW WESTMINSTER DISTRICT STRATA PLAN
LMS4711 TOGETHER WITH AN INTEREST IN THE COMMON PROPERTY IN
PROPORTION TO THE UNIT ENTITLEMENT OF THE STRAT

Date added 2002-JUN-29

Crown Land Pin:

Crown Land File#:

LTO PID# 025430173

Legal Desc: STRATA LOT 14 DISTRICT LOT 119 GROUP 1 NEW WESTMINSTER DISTRICT STRATA PLAN
LMS4711 TOGETHER WITH AN INTEREST IN THE COMMON PROPERTY IN
PROPORTION TO THE UNIT ENTITLEMENT OF THE STRAT

Date added 2002-JUN-29

Crown Land Pin:

Crown Land File#:

LTO PID# 025430181

Legal Desc: STRATA LOT 15 DISTRICT LOT 119 GROUP 1 NEW WESTMINSTER DISTRICT STRATA PLAN
LMS4711 TOGETHER WITH AN INTEREST IN THE COMMON PROPERTY IN
PROPORTION TO THE UNIT ENTITLEMENT OF THE STRAT

Date added 2002-JUN-29

Crown Land Pin:

Crown Land File#:

LTO PID# 025430190

Legal Desc: STRATA LOT 16 DISTRICT LOT 119 GROUP 1 NEW WESTMINSTER DISTRICT STRATA PLAN
LMS4711 TOGETHER WITH AN INTEREST IN THE COMMON PROPERTY IN
PROPORTION TO THE UNIT ENTITLEMENT OF THE STRAT

Date added 2002-JUN-29

Crown Land Pin:

Crown Land File#:

LTO PID# 025430203

Legal Desc: STRATA LOT 17 DISTRICT LOT 119 GROUP 1 NEW WESTMINSTER DISTRICT STRATA PLAN LMS4711
TOGETHER WITH AN INTEREST IN THE COMMON PROPERTY IN PROPORTION TO THE UNIT
ENTITLEMENT OF THE STRATA LOT AS SHOWN ON FORM V

Date added 2002-JUN-29

Crown Land Pin:

Crown Land File#:

LTO PID# 025430211

Legal Desc: STRATA LOT 18 DISTRICT LOT 119 GROUP 1 NEW WESTMINSTER DISTRICT STRATA PLAN
LMS4711 TOGETHER WITH AN INTEREST IN THE COMMON PROPERTY IN
PROPORTION TO THE UNIT ENTITLEMENT OF THE STRAT

Date added 2002-JUN-29

Crown Land Pin:

Crown Land File#:

LTO PID# 025430386

Legal Desc: STRATA LOT 35 DISTRICT LOT 119 GROUP 1 NEW WESTMINSTER DISTRICT STRATA PLAN
LMS4711 TOGETHER WITH AN INTEREST IN THE COMMON PROPERTY IN
PROPORTION TO THE UNIT ENTITLEMENT OF THE STRAT

Date added 2002-JUN-29

Crown Land Pin:

Crown Land File#:

LTO PID# 025430238

Legal Desc: STRATA LOT 20 DISTRICT LOT 119 GROUP 1 NEW WESTMINSTER DISTRICT STRATA PLAN LMS4711
TOGETHER WITH AN INTEREST IN THE COMMON PROPERTY IN PROPORTION TO THE UNIT
ENTITLEMENT OF THE STRATA LOT AS SHOWN ON FORM V

Date added 2002-JUN-29

Crown Land Pin:

Crown Land File#:

LTO PID# 025430645

Legal Desc: STRATA LOT 61 DISTRICT LOT 119 GROUP 1 NEW WESTMINSTER DISTRICT STRATA PLAN
LMS4711 TOGETHER WITH AN INTEREST IN THE COMMON PROPERTY IN
PROPORTION TO THE UNIT ENTITLEMENT OF THE STRAT

Date added 2002-JUN-29

Crown Land Pin:

Crown Land File#:

LTO PID# 025430254

Legal Desc: STRATA LOT 22 DISTRICT LOT 119 GROUP 1 NEW WESTMINSTER DISTRICT STRATA PLAN
LMS4711 TOGETHER WITH AN INTEREST IN THE COMMON PROPERTY IN
PROPORTION TO THE UNIT ENTITLEMENT OF THE STRAT

Date added 2002-JUN-29

Crown Land Pin:

Crown Land File#:

LTO PID# 025430262

Legal Desc: STRATA LOT 23 DISTRICT LOT 119 GROUP 1 NEW WESTMINSTER DISTRICT STRATA PLAN
LMS4711 TOGETHER WITH AN INTEREST IN THE COMMON PROPERTY IN
PROPORTION TO THE UNIT ENTITLEMENT OF THE STRAT

Date added 2002-JUN-29

Crown Land Pin:

Crown Land File#:

LTO PID# 025430271

Legal Desc: STRATA LOT 24 DISTRICT LOT 119 GROUP 1 NEW WESTMINSTER DISTRICT STRATA PLAN
LMS4711 TOGETHER WITH AN INTEREST IN THE COMMON PROPERTY IN
PROPORTION TO THE UNIT ENTITLEMENT OF THE STRAT

Date added 2002-JUN-29

Crown Land Pin:

Crown Land File#:

LTO PID# 025430289

Legal Desc: STRATA LOT 25 DISTRICT LOT 119 GROUP 1 NEW WESTMINSTER DISTRICT STRATA PLAN
LMS4711 TOGETHER WITH AN INTEREST IN THE COMMON PROPERTY IN
PROPORTION TO THE UNIT ENTITLEMENT OF THE STRAT

Date added 2002-JUN-29

Crown Land Pin:

Crown Land File#:

LTO PID# 025430297

Legal Desc: STRATA LOT 26 DISTRICT LOT 119 GROUP 1 NEW WESTMINSTER DISTRICT STRATA PLAN
LMS4711 TOGETHER WITH AN INTEREST IN THE COMMON PROPERTY IN
PROPORTION TO THE UNIT ENTITLEMENT OF THE STRAT

Date added 2002-JUN-29

Crown Land Pin:

Crown Land File#:

LTO PID# 025430301

Legal Desc: STRATA LOT 27 DISTRICT LOT 119 GROUP 1 NEW WESTMINSTER DISTRICT STRATA PLAN
LMS4711 TOGETHER WITH AN INTEREST IN THE COMMON PROPERTY IN
PROPORTION TO THE UNIT ENTITLEMENT OF THE STRAT

Date added 2002-JUN-29

Crown Land Pin:

Crown Land File#:

LTO PID# 025430319

Legal Desc: STRATA LOT 28 DISTRICT LOT 119 GROUP 1 NEW WESTMINSTER DISTRICT STRATA PLAN
LMS4711 TOGETHER WITH AN INTEREST IN THE COMMON PROPERTY IN
PROPORTION TO THE UNIT ENTITLEMENT OF THE STRAT

Date added 2002-JUN-29

Crown Land Pin:

Crown Land File#:

LTO PID# 025430327

Legal Desc: STRATA LOT 29 DISTRICT LOT 119 GROUP 1 NEW WESTMINSTER DISTRICT STRATA PLAN
LMS4711 TOGETHER WITH AN INTEREST IN THE COMMON PROPERTY IN
PROPORTION TO THE UNIT ENTITLEMENT OF THE STRAT

Date added 2002-JUN-29

Crown Land Pin:

Crown Land File#:

LTO PID# 025430335

Legal Desc: STRATA LOT 30 DISTRICT LOT 119 GROUP 1 NEW WESTMINSTER DISTRICT STRATA PLAN
LMS4711 TOGETHER WITH AN INTEREST IN THE COMMON PROPERTY IN
PROPORTION TO THE UNIT ENTITLEMENT OF THE STRAT

Date added 2002-JUN-29

Crown Land Pin:

Crown Land File#:

LTO PID# 025430343

Legal Desc: STRATA LOT 31 DISTRICT LOT 119 GROUP 1 NEW WESTMINSTER DISTRICT STRATA PLAN
LMS4711 TOGETHER WITH AN INTEREST IN THE COMMON PROPERTY IN
PROPORTION TO THE UNIT ENTITLEMENT OF THE STRAT

Date added 2002-JUN-29

Crown Land Pin:

Crown Land File#:

LTO PID# 025430351

Legal Desc: STRATA LOT 32 DISTRICT LOT 119 GROUP 1 NEW WESTMINSTER DISTRICT STRATA PLAN
LMS4711 TOGETHER WITH AN INTEREST IN THE COMMON PROPERTY IN
PROPORTION TO THE UNIT ENTITLEMENT OF THE STRAT

Date added 2002-JUN-29

Crown Land Pin:

Crown Land File#:

LTO PID# 025430220

Legal Desc: STRATA LOT 19 DISTRICT LOT 119 GROUP 1 NEW WESTMINSTER DISTRICT STRATA PLAN
LMS4711 TOGETHER WITH AN INTEREST IN THE COMMON PROPERTY IN
PROPORTION TO THE UNIT ENTITLEMENT OF THE STRAT

Date added 2002-JUN-29

Crown Land Pin:

Crown Land File#:

LTO PID# 025431030

Legal Desc: STRATA LOT 100 DISTRICT LOT 119 GROUP 1 NEW WESTMINSTER DISTRICT STRATA PLAN
LMS4711 TOGETHER WITH AN INTEREST IN THE COMMON PROPERTY IN
PROPORTION TO THE UNIT ENTITLEMENT OF THE STRAT

Date added 2002-JUN-29

Crown Land Pin:

Crown Land File#:

LTO PID# 025430912

Legal Desc: STRATA LOT 88 DISTRICT LOT 119 GROUP 1 NEW WESTMINSTER DISTRICT STRATA PLAN
LMS4711 TOGETHER WITH AN INTEREST IN THE COMMON PROPERTY IN
PROPORTION TO THE UNIT ENTITLEMENT OF THE STRAT

Date added 2002-JUN-29

Crown Land Pin:

Crown Land File#:

LTO PID# 025430921

Legal Desc: STRATA LOT 89 DISTRICT LOT 119 GROUP 1 NEW WESTMINSTER DISTRICT STRATA PLAN
LMS4711 TOGETHER WITH AN INTEREST IN THE COMMON PROPERTY IN
PROPORTION TO THE UNIT ENTITLEMENT OF THE STRAT

Date added 2002-JUN-29

Crown Land Pin:

Crown Land File#:

LTO PID# 025430939

Legal Desc: STRATA LOT 90 DISTRICT LOT 119 GROUP 1 NEW WESTMINSTER DISTRICT STRATA PLAN
LMS4711 TOGETHER WITH AN INTEREST IN THE COMMON PROPERTY IN
PROPORTION TO THE UNIT ENTITLEMENT OF THE STRAT

Date added 2002-JUN-29

Crown Land Pin:

Crown Land File#:

LTO PID# 025430947

Legal Desc: STRATA LOT 91 DISTRICT LOT 119 GROUP 1 NEW WESTMINSTER DISTRICT STRATA PLAN
LMS4711 TOGETHER WITH AN INTEREST IN THE COMMON PROPERTY IN
PROPORTION TO THE UNIT ENTITLEMENT OF THE STRAT

Date added 2002-JUN-29

Crown Land Pin:

Crown Land File#:

LTO PID# 025430955

Legal Desc: STRATA LOT 92 DISTRICT LOT 119 GROUP 1 NEW WESTMINSTER DISTRICT STRATA PLAN
LMS4711 TOGETHER WITH AN INTEREST IN THE COMMON PROPERTY IN
PROPORTION TO THE UNIT ENTITLEMENT OF THE STRAT

Date added 2002-JUN-29

Crown Land Pin:

Crown Land File#:

LTO PID# 025430963

Legal Desc: STRATA LOT 93 DISTRICT LOT 119 GROUP 1 NEW WESTMINSTER DISTRICT STRATA PLAN
LMS4711 TOGETHER WITH AN INTEREST IN THE COMMON PROPERTY IN
PROPORTION TO THE UNIT ENTITLEMENT OF THE STRAT

Date added 2002-JUN-29

Crown Land Pin:

Crown Land File#:

LTO PID# 025430971

Legal Desc: STRATA LOT 94 DISTRICT LOT 119 GROUP 1 NEW WESTMINSTER DISTRICT STRATA PLAN
LMS4711 TOGETHER WITH AN INTEREST IN THE COMMON PROPERTY IN
PROPORTION TO THE UNIT ENTITLEMENT OF THE STRAT

Date added 2002-JUN-29

Crown Land Pin:

Crown Land File#:

LTO PID# 025430980

Legal Desc: STRATA LOT 95 DISTRICT LOT 119 GROUP 1 NEW WESTMINSTER DISTRICT STRATA PLAN
LMS4711 TOGETHER WITH AN INTEREST IN THE COMMON PROPERTY IN
PROPORTION TO THE UNIT ENTITLEMENT OF THE STRAT

Date added 2002-JUN-29

Crown Land Pin:

Crown Land File#:

LTO PID# 025430998

Legal Desc: STRATA LOT 96 DISTRICT LOT 119 GROUP 1 NEW WESTMINSTER DISTRICT STRATA PLAN
LMS4711 TOGETHER WITH AN INTEREST IN THE COMMON PROPERTY IN
PROPORTION TO THE UNIT ENTITLEMENT OF THE STRAT

Date added 2002-JUN-29

Crown Land Pin:

Crown Land File#:

LTO PID# 025431005

Legal Desc: STRATA LOT 97 DISTRICT LOT 119 GROUP 1 NEW WESTMINSTER DISTRICT STRATA PLAN
LMS4711 TOGETHER WITH AN INTEREST IN THE COMMON PROPERTY IN
PROPORTION TO THE UNIT ENTITLEMENT OF THE STRAT

Date added 2002-JUN-29

Crown Land Pin:

Crown Land File#:

LTO PID# 025430629

Legal Desc: STRATA LOT 59 DISTRICT LOT 119 GROUP 1 NEW WESTMINSTER DISTRICT STRATA PLAN LMS4711
TOGETHER WITH AN INTEREST IN THE COMMON PROPERTY IN PROPORTION TO THE UNIT
ENTITLEMENT OF THE STRATA LOT AS SHOWN ON FORM V

Date added 2002-JUN-29

Crown Land Pin:

Crown Land File#:

LTO PID# 025431021

Legal Desc: STRATA LOT 99 DISTRICT LOT 119 GROUP 1 NEW WESTMINSTER DISTRICT STRATA PLAN
LMS4711 TOGETHER WITH AN INTEREST IN THE COMMON PROPERTY IN
PROPORTION TO THE UNIT ENTITLEMENT OF THE STRAT

Date added 2002-JUN-29

Crown Land Pin:

Crown Land File#:

LTO PID# 025430882

Legal Desc: STRATA LOT 85 DISTRICT LOT 119 GROUP 1 NEW WESTMINSTER DISTRICT STRATA PLAN
LMS4711 TOGETHER WITH AN INTEREST IN THE COMMON PROPERTY IN
PROPORTION TO THE UNIT ENTITLEMENT OF THE STRAT

Date added 2002-JUN-29

Crown Land Pin:

Crown Land File#:

LTO PID# 025431048

Legal Desc: STRATA LOT 101 DISTRICT LOT 119 GROUP 1 NEW WESTMINSTER DISTRICT STRATA PLAN
LMS4711 TOGETHER WITH AN INTEREST IN THE COMMON PROPERTY IN
PROPORTION TO THE UNIT ENTITLEMENT OF THE STRAT

Date added 2002-JUN-29

Crown Land Pin:

Crown Land File#:

LTO PID# 025431056

Legal Desc: STRATA LOT 102 DISTRICT LOT 119 GROUP 1 NEW WESTMINSTER DISTRICT STRATA PLAN
LMS4711 TOGETHER WITH AN INTEREST IN THE COMMON PROPERTY IN
PROPORTION TO THE UNIT ENTITLEMENT OF THE STRAT

Date added 2002-JUN-29

Crown Land Pin:

Crown Land File#:

LTO PID# 025431064

Legal Desc: STRATA LOT 103 DISTRICT LOT 119 GROUP 1 NEW WESTMINSTER DISTRICT STRATA PLAN
LMS4711 TOGETHER WITH AN INTEREST IN THE COMMON PROPERTY IN
PROPORTION TO THE UNIT ENTITLEMENT OF THE STRAT

Date added 2002-JUN-29

Crown Land Pin:

Crown Land File#:

LTO PID# 025431072

Legal Desc: STRATA LOT 104 DISTRICT LOT 119 GROUP 1 NEW WESTMINSTER DISTRICT STRATA PLAN
LMS4711 TOGETHER WITH AN INTEREST IN THE COMMON PROPERTY IN
PROPORTION TO THE UNIT ENTITLEMENT OF THE STRAT

Date added 2002-JUN-29

Crown Land Pin:

Crown Land File#:

LTO PID# 025431081

Legal Desc: STRATA LOT 105 DISTRICT LOT 119 GROUP 1 NEW WESTMINSTER DISTRICT STRATA PLAN
LMS4711 TOGETHER WITH AN INTEREST IN THE COMMON PROPERTY IN
PROPORTION TO THE UNIT ENTITLEMENT OF THE STRAT

Date added 2002-JUN-29

Crown Land Pin:

Crown Land File#:

LTO PID# 025431099

Legal Desc: STRATA LOT 106 DISTRICT LOT 119 GROUP 1 NEW WESTMINSTER DISTRICT STRATA PLAN
LMS4711 TOGETHER WITH AN INTEREST IN THE COMMON PROPERTY IN
PROPORTION TO THE UNIT ENTITLEMENT OF THE STRAT

Date added 2002-JUN-29

Crown Land Pin:

Crown Land File#:

LTO PID# 025431102

Legal Desc: STRATA LOT 107 DISTRICT LOT 119 GROUP 1 NEW WESTMINSTER DISTRICT STRATA PLAN
LMS4711 TOGETHER WITH AN INTEREST IN THE COMMON PROPERTY IN
PROPORTION TO THE UNIT ENTITLEMENT OF THE STRAT

Date added 2002-JUN-29

Crown Land Pin:

Crown Land File#:

LTO PID# 025431111

Legal Desc: STRATA LOT 108 DISTRICT LOT 119 GROUP 1 NEW WESTMINSTER DISTRICT STRATA PLAN LMS4711
TOGETHER WITH AN INTEREST IN THE COMMON PROPERTY IN PROPORTION TO THE UNIT
ENTITLEMENT OF THE STRATA LOT AS SHOWN ON FORM V

Date added 2002-JUN-29

Crown Land Pin:

Crown Land File#:

LTO PID# 025431129

Legal Desc: STRATA LOT 109 DISTRICT LOT 119 GROUP 1 NEW WESTMINSTER DISTRICT STRATA PLAN
LMS4711 TOGETHER WITH AN INTEREST IN THE COMMON PROPERTY IN
PROPORTION TO THE UNIT ENTITLEMENT OF THE STRAT

Date added 2002-JUN-29

Crown Land Pin:

Crown Land File#:

LTO PID# 025431137

Legal Desc: STRATA LOT 110 DISTRICT LOT 119 GROUP 1 NEW WESTMINSTER DISTRICT STRATA PLAN
LMS4711 TOGETHER WITH AN INTEREST IN THE COMMON PROPERTY IN
PROPORTION TO THE UNIT ENTITLEMENT OF THE STRAT

Date added 2004-FEB-14

Crown Land Pin:

Crown Land File#:

LTO PID# 025859005

Legal Desc: STRATA LOT 139 DISTRICT LOT 119 GROUP 1 NEW WESTMINSTER DISTRICT STRATA PLAN
BCS690 TOGETHER WITH AN INTEREST IN THE COMMON PROPERTY IN
PROPORTION TO THE UNIT ENTITLEMENT OF THE STRAT

Date added 2002-JUN-29

Crown Land Pin:

Crown Land File#:

LTO PID# 025431013

Legal Desc: STRATA LOT 98 DISTRICT LOT 119 GROUP 1 NEW WESTMINSTER DISTRICT STRATA PLAN
LMS4711 TOGETHER WITH AN INTEREST IN THE COMMON PROPERTY IN
PROPORTION TO THE UNIT ENTITLEMENT OF THE STRAT

Date added 2002-JUN-29

Crown Land Pin:

Crown Land File#:

LTO PID# 025430777

Legal Desc: STRATA LOT 74 DISTRICT LOT 119 GROUP 1 NEW WESTMINSTER DISTRICT STRATA PLAN
LMS4711 TOGETHER WITH AN INTEREST IN THE COMMON PROPERTY IN
PROPORTION TO THE UNIT ENTITLEMENT OF THE STRAT

Date added 2002-JUN-29

Crown Land Pin:

Crown Land File#:

LTO PID# 025431153

Legal Desc: STRATA LOT 112 DISTRICT LOT 119 GROUP 1 NEW WESTMINSTER DISTRICT STRATA PLAN
LMS4711 TOGETHER WITH AN INTEREST IN THE COMMON PROPERTY IN
PROPORTION TO THE UNIT ENTITLEMENT OF THE STRAT

Date added 2002-JUN-29

Crown Land Pin:

Crown Land File#:

LTO PID# 025430653

Legal Desc: STRATA LOT 62 DISTRICT LOT 119 GROUP 1 NEW WESTMINSTER DISTRICT STRATA PLAN
LMS4711 TOGETHER WITH AN INTEREST IN THE COMMON PROPERTY IN
PROPORTION TO THE UNIT ENTITLEMENT OF THE STRAT

Date added 2002-JUN-29

Crown Land Pin:

Crown Land File#:

LTO PID# 025430661

Legal Desc: STRATA LOT 63 DISTRICT LOT 119 GROUP 1 NEW WESTMINSTER DISTRICT STRATA PLAN
LMS4711 TOGETHER WITH AN INTEREST IN THE COMMON PROPERTY IN
PROPORTION TO THE UNIT ENTITLEMENT OF THE STRAT

Date added 2002-JUN-29

Crown Land Pin:

Crown Land File#:

LTO PID# 025430670

Legal Desc: STRATA LOT 64 DISTRICT LOT 119 GROUP 1 NEW WESTMINSTER DISTRICT STRATA PLAN
LMS4711 TOGETHER WITH AN INTEREST IN THE COMMON PROPERTY IN
PROPORTION TO THE UNIT ENTITLEMENT OF THE STRAT

Date added 2002-JUN-29

Crown Land Pin:

Crown Land File#:

LTO PID# 025430688

Legal Desc: STRATA LOT 65 DISTRICT LOT 119 GROUP 1 NEW WESTMINSTER DISTRICT STRATA PLAN
LMS4711 TOGETHER WITH AN INTEREST IN THE COMMON PROPERTY IN
PROPORTION TO THE UNIT ENTITLEMENT OF THE STRAT

Date added 2002-JUN-29

Crown Land Pin:

Crown Land File#:

LTO PID# 025430696

Legal Desc: STRATA LOT 66 DISTRICT LOT 119 GROUP 1 NEW WESTMINSTER DISTRICT STRATA PLAN
LMS4711 TOGETHER WITH AN INTEREST IN THE COMMON PROPERTY IN
PROPORTION TO THE UNIT ENTITLEMENT OF THE STRAT

Date added 2002-JUN-29

Crown Land Pin:

Crown Land File#:

LTO PID# 025430700

Legal Desc: STRATA LOT 67 DISTRICT LOT 119 GROUP 1 NEW WESTMINSTER DISTRICT STRATA PLAN
LMS4711 TOGETHER WITH AN INTEREST IN THE COMMON PROPERTY IN
PROPORTION TO THE UNIT ENTITLEMENT OF THE STRAT

Date added 2002-JUN-29

Crown Land Pin:

Crown Land File#:

LTO PID# 025430718

Legal Desc: STRATA LOT 68 DISTRICT LOT 119 GROUP 1 NEW WESTMINSTER DISTRICT STRATA PLAN
LMS4711 TOGETHER WITH AN INTEREST IN THE COMMON PROPERTY IN
PROPORTION TO THE UNIT ENTITLEMENT OF THE STRAT

Date added 2002-JUN-29

Crown Land Pin:

Crown Land File#:

LTO PID# 025430726

Legal Desc: STRATA LOT 69 DISTRICT LOT 119 GROUP 1 NEW WESTMINSTER DISTRICT STRATA PLAN
LMS4711 TOGETHER WITH AN INTEREST IN THE COMMON PROPERTY IN
PROPORTION TO THE UNIT ENTITLEMENT OF THE STRAT

Date added 2002-JUN-29

Crown Land Pin:

Crown Land File#:

LTO PID# 025430734

Legal Desc: STRATA LOT 70 DISTRICT LOT 119 GROUP 1 NEW WESTMINSTER DISTRICT STRATA PLAN
LMS4711 TOGETHER WITH AN INTEREST IN THE COMMON PROPERTY IN
PROPORTION TO THE UNIT ENTITLEMENT OF THE STRAT

Date added 2002-JUN-29

Crown Land Pin:

Crown Land File#:

LTO PID# 025430742

Legal Desc: STRATA LOT 71 DISTRICT LOT 119 GROUP 1 NEW WESTMINSTER DISTRICT STRATA PLAN LMS4711
TOGETHER WITH AN INTEREST IN THE COMMON PROPERTY IN PROPORTION TO THE UNIT
ENTITLEMENT OF THE STRATA LOT AS SHOWN ON FORM V

Date added 2002-JUN-29

Crown Land Pin:

Crown Land File#:

LTO PID# 025430904

Legal Desc: STRATA LOT 87 DISTRICT LOT 119 GROUP 1 NEW WESTMINSTER DISTRICT STRATA PLAN
LMS4711 TOGETHER WITH AN INTEREST IN THE COMMON PROPERTY IN
PROPORTION TO THE UNIT ENTITLEMENT OF THE STRAT

Date added 2002-JUN-29

Crown Land Pin:

Crown Land File#:

LTO PID# 025430769

Legal Desc: STRATA LOT 73 DISTRICT LOT 119 GROUP 1 NEW WESTMINSTER DISTRICT STRATA PLAN
LMS4711 TOGETHER WITH AN INTEREST IN THE COMMON PROPERTY IN
PROPORTION TO THE UNIT ENTITLEMENT OF THE STRAT

Date added 2002-JUN-29

Crown Land Pin:

Crown Land File#:

LTO PID# 025430891

Legal Desc: STRATA LOT 86 DISTRICT LOT 119 GROUP 1 NEW WESTMINSTER DISTRICT STRATA PLAN
LMS4711 TOGETHER WITH AN INTEREST IN THE COMMON PROPERTY IN
PROPORTION TO THE UNIT ENTITLEMENT OF THE STRAT

Date added 2002-JUN-29

Crown Land Pin:

Crown Land File#:

LTO PID# 025430785

Legal Desc: STRATA LOT 75 DISTRICT LOT 119 GROUP 1 NEW WESTMINSTER DISTRICT STRATA PLAN
LMS4711 TOGETHER WITH AN INTEREST IN THE COMMON PROPERTY IN
PROPORTION TO THE UNIT ENTITLEMENT OF THE STRAT

Date added 2002-JUN-29

Crown Land Pin:

Crown Land File#:

LTO PID# 025430793

Legal Desc: STRATA LOT 76 DISTRICT LOT 119 GROUP 1 NEW WESTMINSTER DISTRICT STRATA PLAN
LMS4711 TOGETHER WITH AN INTEREST IN THE COMMON PROPERTY IN
PROPORTION TO THE UNIT ENTITLEMENT OF THE STRAT

Date added 2002-JUN-29

Crown Land Pin:

Crown Land File#:

LTO PID# 025430807

Legal Desc: STRATA LOT 77 DISTRICT LOT 119 GROUP 1 NEW WESTMINSTER DISTRICT STRATA PLAN
LMS4711 TOGETHER WITH AN INTEREST IN THE COMMON PROPERTY IN
PROPORTION TO THE UNIT ENTITLEMENT OF THE STRAT

Date added 2002-JUN-29

Crown Land Pin:

Crown Land File#:

LTO PID# 025430815

Legal Desc: STRATA LOT 78 DISTRICT LOT 119 GROUP 1 NEW WESTMINSTER DISTRICT STRATA PLAN LMS4711
TOGETHER WITH AN INTEREST IN THE COMMON PROPERTY IN PROPORTION TO THE UNIT
ENTITLEMENT OF THE STRATA LOT AS SHOWN ON FORM V

Date added 2002-JUN-29

Crown Land Pin:

Crown Land File#:

LTO PID# 025430823

Legal Desc: STRATA LOT 79 DISTRICT LOT 119 GROUP 1 NEW WESTMINSTER DISTRICT STRATA PLAN
LMS4711 TOGETHER WITH AN INTEREST IN THE COMMON PROPERTY IN
PROPORTION TO THE UNIT ENTITLEMENT OF THE STRAT

Date added 2002-JUN-29

Crown Land Pin:

Crown Land File#:

LTO PID# 025430831

Legal Desc: STRATA LOT 80 DISTRICT LOT 119 GROUP 1 NEW WESTMINSTER DISTRICT STRATA PLAN
LMS4711 TOGETHER WITH AN INTEREST IN THE COMMON PROPERTY IN
PROPORTION TO THE UNIT ENTITLEMENT OF THE STRAT

Date added 2002-JUN-29

Crown Land Pin:

Crown Land File#:

LTO PID# 025430840

Legal Desc: STRATA LOT 81 DISTRICT LOT 119 GROUP 1 NEW WESTMINSTER DISTRICT STRATA PLAN
LMS4711 TOGETHER WITH AN INTEREST IN THE COMMON PROPERTY IN
PROPORTION TO THE UNIT ENTITLEMENT OF THE STRAT

Date added 2002-JUN-29

Crown Land Pin:

Crown Land File#:

LTO PID# 025430858

Legal Desc: STRATA LOT 82 DISTRICT LOT 119 GROUP 1 NEW WESTMINSTER DISTRICT STRATA PLAN
LMS4711 TOGETHER WITH AN INTEREST IN THE COMMON PROPERTY IN
PROPORTION TO THE UNIT ENTITLEMENT OF THE STRAT

Date added 2002-JUN-29

Crown Land Pin:

Crown Land File#:

LTO PID# 025430866

Legal Desc: STRATA LOT 83 DISTRICT LOT 119 GROUP 1 NEW WESTMINSTER DISTRICT STRATA PLAN
LMS4711 TOGETHER WITH AN INTEREST IN THE COMMON PROPERTY IN
PROPORTION TO THE UNIT ENTITLEMENT OF THE STRAT

Date added 2002-JUN-29

Crown Land Pin:

Crown Land File#:

LTO PID# 025430874

Legal Desc: STRATA LOT 84 DISTRICT LOT 119 GROUP 1 NEW WESTMINSTER DISTRICT STRATA PLAN
LMS4711 TOGETHER WITH AN INTEREST IN THE COMMON PROPERTY IN
PROPORTION TO THE UNIT ENTITLEMENT OF THE STRAT

Date added 2002-JUN-29

Crown Land Pin:

Crown Land File#:

LTO PID# 025430637

Legal Desc: STRATA LOT 60 DISTRICT LOT 119 GROUP 1 NEW WESTMINSTER DISTRICT STRATA PLAN
LMS4711 TOGETHER WITH AN INTEREST IN THE COMMON PROPERTY IN
PROPORTION TO THE UNIT ENTITLEMENT OF THE STRAT

Date added 2002-JUN-29

Crown Land Pin:

Crown Land File#:

LTO PID# 025430751

Legal Desc: STRATA LOT 72 DISTRICT LOT 119 GROUP 1 NEW WESTMINSTER DISTRICT STRATA PLAN
LMS4711 TOGETHER WITH AN INTEREST IN THE COMMON PROPERTY IN
PROPORTION TO THE UNIT ENTITLEMENT OF THE STRAT

Section 7: Current Site Profile Information

Site Profile Completion Date: 1999-MAY-20

Local Authority Received: 1999-MAY-07

Site Registrar Received:

Decision Date: 1999-JUN-03

Decision: INVESTIGATION NOT REQUIRED

Entry Date:

Additional Comments:

Commercial and Industrial Purposes or Activities on Site:

Reference	Description
-----------	-------------

F5	PETRO. PROD., DISPENSE FACILITY, INC. SERV STA./CARDLOT
----	---

AREAS OF POTENTIAL CONCERN

Petroleum, solvent or other polluting substance spills to the environment greater than 100 litres?	YES
--	-----

AREAS OF POTENTIAL CONCERN

Residue left after removal of piled materials such as chemicals, coal, ore, smelter slag, air quality control system baghouse dust?	NO
---	----

AREAS OF POTENTIAL CONCERN

Discarded barrels, drums or tanks?	NO
------------------------------------	----

FILL MATERIALS

Fill dirt, soil, gravel, sand or like materials from a contaminated site or from a source used for any of the activities listed under Schedule 2?	NO
---	----

FILL MATERIALS

Discarded or waste granular materials such as sand blasting grit, asphalt paving or roofing material, spent foundry casting sands, mine ore, waste rock or float?	NO
---	----

FILL MATERIALS

Dredged sediments, or sediments and debris materials originating from locations adjacent to foreshore industrial activities, or municipal sanitary or stormwater discharges?	NO
--	----

WASTE DISPOSAL

Materials such as household garbage, mixed municipal refuse, or demolition debris?	NO
--	----

WASTE DISPOSAL

Waste or byproducts such as tank bottoms, residues, sludge, or flocculation precipitates from industrial processes or wastewater treatment?	NO
---	----

WASTE DISPOSAL

Waste products from smelting or mining activities, such as smelter slag, mine tailings, or cull materials from coal processing?	NO
---	----

WASTE DISPOSAL

Waste products from natural gas and oil well drilling activities, such as drilling fluids and muds?	NO
---	----

WASTE DISPOSAL

Waste products from photographic developing or finishing laboratories; asphalt tar manufacturing; boilers, incinerators or other thermal facilities (eg. ash); appliance, small equipment or engine repair or salvage; dry cleaning operations (eg. solvents); or automobile and truck parts cleaning or repair? NO

TANKS OR CONTAINERS USED OR STORED

Underground fuel or chemical storage tanks? YES

TANKS OR CONTAINERS USED OR STORED

Above ground fuel or chemical storage tanks? NO

SPECIAL (HAZARDOUS) WASTES OR SUBSTANCES

PCB-containing electrical transformers or capacitors either at grade, attached above ground to poles, located within buildings, or stored? NO

SPECIAL (HAZARDOUS) WASTES OR SUBSTANCES

Waste asbestos or asbestos containing materials such as pipe wrapping, blown-in insulation or panelling buried? NO

SPECIAL (HAZARDOUS) WASTES OR SUBSTANCES

Paints, solvents, mineral spirits or waste pest control products or pest control product containers stored in volumes greater than 205 litres? NO

LEGAL OR REGULATORY ACTIONS OR CONSTRAINTS

Government orders or other notifications pertaining to environmental conditions or quality of soil, water, groundwater or other environmental media? NO

LEGAL OR REGULATORY ACTIONS OR CONSTRAINTS

Liens to recover costs, restrictive covenants on land use, or other charges or encumbrances, stemming from contaminants or wastes remaining onsite or from other environmental conditions? NO

LEGAL OR REGULATORY ACTIONS OR CONSTRAINTS

Government notifications relating to past or recurring environmental violations at the site or any facility located on the site? NO

Section 1: Notations

Notation Type: CERTIFICATE OF COMPLIANCE ISSUED (WMA 27.6(2))

Notation Class: WASTE MANAGEMENT ACT: CONTAMINATED SITES NOTATIONS

Registered: 2001-JUL-03 **Updated** 2001-JUL-24

Ministry Contact BROOKE, JULIA A

Notation Participants:

WALKER, ALAN

DRIEDGER, RON J

Roles:

ROSTERED EXPERT UNDER PROTOC

ISSUED BY

Note: ISSUED ON THE ADVICE OF A ROSTERED PROFESSION EXPERT (ALAN D. WALKER) UNDER PROTOCOL 6 OF THE CONTAMINATED SITES REGULATION.

Required Action:

Notation Type: NOTICE OF INDEPENDENT REMEDIATION COMPLETION SUBMITTED (WMA 28(2))

Notation Class: WASTE MANAGEMENT ACT: CONTAMINATED SITES NOTATIONS

Registered: 2001-JUL-03 **Updated** 2001-JUL-03

Ministry Contact HILDEBRAND, JANE MARIE

Notation Participants:

IMPERIAL OIL LIMITED (BURNABY)

Roles:

SUBMITTED BY

Note:

Required Action:

Notation Type: CASE MANAGEMENT ITEM

Notation Class: ADMINISTRATIVE

Registered: 1999-MAY-04 **Updated** 1999-JUN-01

Ministry Contact SZEFER, GEORGE (SURREY) A

Notation Participants:

CITY OF BURNABY (BURNABY)

MCCAMMON, ALAN (SURREY) W

Roles:

RECEIVED BY

ISSUED BY

Note: MINISTRY LETTER RESPONSE TO THE REQUEST FOR COMMENT FROM THE CITY OF BURNABY TO THE MECI PROPOSAL TO DISCHARGE TREATED GROUNDWATER TO THE STORM SEWER FROM THE SUBJECT SITE

Required Action:

Notation Type: NOTICE OF INDEPENDENT REMEDIATION INITIATION SUBMITTED (WMA 28(2))

Notation Class: WASTE MANAGEMENT ACT: CONTAMINATED SITES NOTATIONS

Registered: 1999-MAR-02 **Updated** 1999-MAR-02

Ministry Contact HILDEBRAND, JANE MARIE

Notation Participants:
IMPERIAL OIL LIMITED (BURNABY)

Roles:
SUBMITTED BY

Note:

Required Action:

Section 2: Site Participants

Participant: BROOKE, JULIA A

Role (s): MAIN MINISTRY CONTACT

Start Date: 2001-JUL-03 **End Date:**

Participant: CITY OF BURNABY (BURNABY)

Role (s): MUNICIPAL/REGIONAL CONTACT

Start Date: 1999-MAY-04 **End Date:**

Participant: DRIEDGER, RON J

Role (s): ALTERNATE MINISTRY CONTACT

Start Date: 2001-JUL-03 **End Date:** 2002-JAN-01

Participant: HILDEBRAND, JANE MARIE

Role (s): ALTERNATE MINISTRY CONTACT

Start Date: 1999-MAR-02 **End Date:** 2003-MAR-31

Participant: IMPERIAL OIL LIMITED (BURNABY)

Role (s): PROPERTY OWNER

Start Date: 1999-MAR-02 **End Date:**

Participant: MCCAMMON, ALAN (SURREY) W

Role (s): ALTERNATE MINISTRY CONTACT

Start Date: 1999-JUN-01 **End Date:**

Participant: MORROW ENVIRONMENTAL CONSULTANTS INC (BURNABY (CANADA WAY))

Role (s): ENVIRONMENTAL CONSULTANT/CONTRACTOR

Start Date: 2001-JUN-27 **End Date:**

Participant: SZEFER, GEORGE (SURREY) A

Role (s): ALTERNATE MINISTRY CONTACT

Start Date: 1999-MAY-04 **End Date:** 2001-MAY-09

Participant: WALKER, ALAN
Role (s): ROSTERED EXPERT UNDER PROTOCOL SIX
Start Date: 2001-JUL-03 **End Date:**

Section 3: Documents

Title: RECOMMENDATION FOR A CERTIFICATE OF COMPLIANCE, PROTOCOL 6 - PROTOCOL FOR INDEPENDENT REMEDIATION FOR LOW TO MODERATE RISK SITES

Document Date: 2001-JUL-18 **Submission Date:** 2001-JUL-18

Participants

WALKER, ALAN AUTHOR

Notes:

Title: REMEDIATION EXCAVATION PROGRAM, FORMER ESSO SERVICE STATION, 5695 LOUGHEED HIGHWAY, BURNABY, BC

Document Date: 2001-JUN-27 **Submission Date:** 2001-JUN-27

Participants

MORROW ENVIRONMENTAL CONSULTANTS INC (BURNABY AUTHOR
(CANADA WAY))

Notes:

Section 4: Associated Sites

Section 5: Suspected Land Use

Section 6: Parcel Descriptions

Date added 2001-JUL-24

Crown Land Pin:

Crown Land File#:

LTO PID# 004412991

Legal Desc: PARCEL 'A' (REFERENCE PLAN 17221) LOT 17
WESTMINSTER DISTRICT PLAN 3520

DISTRICT LOT 125 GROUP 1 NEW

Section 7: Current Site Profile Information

Section 1: Notations

Notation Type: NOTICE OF INDEPENDENT REMEDIATION INITIATION SUBMITTED (WMA 28(2))

Notation Class: WASTE MANAGEMENT ACT: CONTAMINATED SITES NOTATIONS

Registered: 1999-NOV-01 **Updated** 1999-NOV-01

Ministry Contact WAKELIN, DARRELL W

Notation Participants:
NEXT ENVIRONMENTAL INC (BURNABY)

Roles:
SUBMITTED BY

Note:

Required Action:

Notation Type: NOTICE OF INDEPENDENT REMEDIATION COMPLETION SUBMITTED (WMA 28(2))

Notation Class: WASTE MANAGEMENT ACT: CONTAMINATED SITES NOTATIONS

Registered: 1999-NOV-01 **Updated** 1999-NOV-01

Ministry Contact WAKELIN, DARRELL W

Notation Participants:
NEXT ENVIRONMENTAL INC (BURNABY)

Roles:
SUBMITTED BY

Note:

Required Action:

Section 2: Site Participants

Participant: NEXT ENVIRONMENTAL INC (BURNABY)

Role (s): ENVIRONMENTAL CONSULTANT/CONTRACTOR

Start Date: 1999-NOV-01 **End Date:**

Participant: NORTH WEST MOTOR CORPORATION LTD (BURNABY)

Role (s): PROPERTY OWNER

Start Date: 1999-NOV-01 **End Date:**

Participant: WAKELIN, DARRELL W

Role (s): MAIN MINISTRY CONTACT

Start Date: 1999-NOV-01 **End Date:** 2002-NOV-29

Section 3: Documents

Section 4: Associated Sites

Section 5: Suspected Land Use

Section 6: Parcel Descriptions

Date added	1999-DEC-03		
Crown Land Pin:		Crown Land File#:	
Legal Desc:	LOT 7 BLOCK 16 DISTRICT LOT 117 GROUP 1	LTO PID#	008528217
			NEW WESTMINSTER DISTRICT PLAN 1008

Section 7: Current Site Profile Information

Section 1: Notations

Notation Type: NOTICE OF INDEPENDENT REMEDIATION INITIATION SUBMITTED (WMA 28(2))

Notation Class: WASTE MANAGEMENT ACT: CONTAMINATED SITES NOTATIONS

Registered: 2000-JUN-19 **Updated** 2000-JUN-19

Ministry Contact DUNDAS, KERRI (SURREY) L

Notation Participants:

HEMMERA RESOURCE CONSULTANTS LTD (VANCOUVER (1290 HORNBY STREET))

Roles:

SUBMITTED BY

Note:

Required Action:

Notation Type: NOTICE OF INDEPENDENT REMEDIATION COMPLETION SUBMITTED (WMA 28(2))

Notation Class: WASTE MANAGEMENT ACT: CONTAMINATED SITES NOTATIONS

Registered: 2000-JUN-19 **Updated** 2000-JUN-19

Ministry Contact DUNDAS, KERRI (SURREY) L

Notation Participants:

HEMMERA RESOURCE CONSULTANTS LTD (VANCOUVER (1290 HORNBY STREET))

Roles:

SUBMITTED BY

Note:

Required Action:

Section 2: Site Participants

Participant: DUNDAS, KERRI (SURREY) L

Role (s): MAIN MINISTRY CONTACT

Start Date: 2000-JUN-19 **End Date:**

Participant: HEMMERA RESOURCE CONSULTANTS LTD (VANCOUVER (1290 HORNBY STREET))

Role (s): ENVIRONMENTAL CONSULTANT/CONTRACTOR

Start Date: 2000-JUN-19 **End Date:**

Participant: ROYAL TRUST CORPORATION OF CANADA (HEAD OFFICE FOR BC)

Role (s): PROPERTY OWNER

Start Date: 2000-JUN-19 **End Date:**

Section 3: Documents

Section 4: Associated Sites

Section 5: Suspected Land Use

Section 6: Parcel Descriptions

Date added 2000-JUN-22

Crown Land Pin:

Crown Land File#:

LTO PID# 003206840

Legal Desc: BLOCK 8 EXCEPT:
11251);
NOW ROAD O

FIRSTLY: PARCEL 'A' (REFERENCE PLAN
SECONDLY: PART BY-LAW PLAN 52808;

THIRDLY: PART

Date added 2000-JUN-22

Crown Land Pin:

Crown Land File#:

LTO PID# 001942361

Legal Desc: LOT D DISTRICT LOT 119 GROUP 1 NEW WESTMINSTER DISTRICT PLAN 69931

Date added 2000-JUN-22

Crown Land Pin:

Crown Land File#:

LTO PID# 001942352

Legal Desc: LOT C DISTRICT LOT 119 GROUP 1 NEW WESTMINSTER DISTRICT PLAN 69931

Section 7: Current Site Profile Information

Site ID 6946

Section 1: Notations

Notation Type: NOTICE OF INDEPENDENT REMEDIATION INITIATION SUBMITTED (WMA 28(2))

Notation Class: WASTE MANAGEMENT ACT: CONTAMINATED SITES NOTATIONS

Registered: 2000-SEP-15 **Updated**

Ministry Contact DUNDAS, KERRI (SURREY) L

Notation Participants:

BC HYDRO (BURNABY (SOUTHPOINT DRIVE))

Roles:

SUBMITTED BY

Note: REMEDIATION IS REQUIRED DUE TO MIGRATION OF CONTAMINATION FROM AN OFF-SITE SOURCE

Required Action:

Section 2: Site Participants

Participant: BC HYDRO (BURNABY (SOUTHPOINT DRIVE))

Role (s): POTENTIALLY AFFECTED PARTY

Start Date: 2000-SEP-15 **End Date:**

Participant: DUNDAS, KERRI (SURREY) L

Role (s): MAIN MINISTRY CONTACT

Start Date: 2000-SEP-15 **End Date:**

Section 3: Documents

Section 4: Associated Sites

Site Id: 4321 **Date:** 2000-SEP-22

Notes: POTENTIAL SOURCE OF CONTAMINATION FOR SITE 6946

Section 5: Suspected Land Use

Section 6: Parcel Descriptions

Section 7: Current Site Profile Information

Section 1: Notations

Notation Type: SITE PROFILE - NO FURTHER INVESTIGATION REQUIRED BY THE MINISTRY

Notation Class: WASTE MANAGEMENT ACT: CONTAMINATED SITES NOTATIONS

Registered: 2001-FEB-13 **Updated**

Ministry Contact FERGUSON, DUNCAN P

Note:

Required Action:

Notation Type: SITE PROFILE REVIEWED - NO FURTHER INVESTIGATION REQUIRED BY THE MINISTRY

Notation Class: ENVIRONMENTAL MANAGEMENT ACT: GENERAL

Registered: 2001-FEB-13 **Updated**

Ministry Contact FERGUSON, DUNCAN P

Note:

Required Action:

Notation Type: SITE PROFILE RECEIVED

Notation Class: WASTE MANAGEMENT ACT: CONTAMINATED SITES NOTATIONS

Registered: 2000-NOV-28 **Updated**

Ministry Contact FERGUSON, DUNCAN P

Notation Participants:

- PELMAN, NEIL J
- PELMAN, NEIL J
- PELMAN, NEIL J
- PELMAN, NEIL J

Roles:

- SITE PROFILE SUBMITTED BY
- SITE PROFILE SUBMITTED BY
- SITE PROFILE SUBMITTED BY
- SITE PROFILE SUBMITTED BY

Note:

Required Action:

Notation Type: SITE PROFILE RECEIVED

Notation Class: ENVIRONMENTAL MANAGEMENT ACT: GENERAL

Registered: 2000-NOV-28 **Updated**

Ministry Contact FERGUSON, DUNCAN P

Notation Participants:

PELMAN, NEIL J

PELMAN, NEIL J

PELMAN, NEIL J

PELMAN, NEIL J

Roles:

SITE PROFILE SUBMITTED BY

SITE PROFILE SUBMITTED BY

SITE PROFILE SUBMITTED BY

SITE PROFILE SUBMITTED BY

Note:

Required Action:

Section 2: Site Participants

Participant: FERGUSON, DUNCAN P

Role (s): MAIN MINISTRY CONTACT

Start Date: 2000-NOV-28 **End Date:** 2002-APR-01

Participant: PELMAN AND ASSOCIATES (VANCOUVER)

Role (s): SITE PROFILE CONTACT

Start Date: 2000-NOV-28 **End Date:**

Participant: PELMAN, NEIL J

Role (s): SITE PROFILE COMPLETOR

Start Date: 2000-NOV-28 **End Date:**

Participant: WESCO DISTRIBUTION INC (BURNABY)

Role (s): PROPERTY OWNER

Start Date: 2000-NOV-28 **End Date:**

Section 3: Documents

Section 4: Associated Sites

Section 5: Suspected Land Use

Description: ELECTRICAL EQUIPMENT MANU/REFURBISH/WHOLESALE BULK STORAGE

Notes: INSERTED FOR SITE PROFILE DATED 2000-10-23(described on Site Profile dated 00-10-23)

Section 6: Parcel Descriptions

Date added 2000-OCT-23

Crown Land Pin:

Crown Land File#:

LTO PID# 003117600

Legal Desc: LOT 120 DISTRICT LOT 130 GROUP 1 NEW WESTMINSTER DISTRICT PLAN 64552

Section 7: Current Site Profile Information

Site Profile Completion Date: 2000-NOV-28

Local Authority Received: 2000-NOV-23

Site Registrar Received: 2000-NOV-28

Decision Date: 2001-FEB-13

Decision: INVESTIGATION NOT REQUIRED

Entry Date: 2001-FEB-13

Additional Comments:

Commercial and Industrial Purposes or Activities on Site:

Reference	Description
-----------	-------------

B3	ELECTRICAL EQUIPMENT MANU/REFURBISH/WHOLESALE BULK STORAGE
----	--

AREAS OF POTENTIAL CONCERN

Petroleum, solvent or other polluting substance spills to the environment greater than 100 litres?	NO
--	----

AREAS OF POTENTIAL CONCERN

Residue left after removal of piled materials such as chemicals, coal, ore, smelter slag, air quality control system baghouse dust?	NO
---	----

AREAS OF POTENTIAL CONCERN

Discarded barrels, drums or tanks?	NO
------------------------------------	----

FILL MATERIALS

Fill dirt, soil, gravel, sand or like materials from a contaminated site or from a source used for any of the activities listed under Schedule 2?	NO
---	----

FILL MATERIALS

Discarded or waste granular materials such as sand blasting grit, asphalt paving or roofing material, spent foundry casting sands, mine ore, waste rock or float?	NO
---	----

FILL MATERIALS

Dredged sediments, or sediments and debris materials originating from locations adjacent to foreshore industrial activities, or municipal sanitary or stormwater discharges?	NO
--	----

WASTE DISPOSAL

Materials such as household garbage, mixed municipal refuse, or demolition debris?	NO
--	----

WASTE DISPOSAL

Waste or byproducts such as tank bottoms, residues, sludge, or flocculation precipitates from industrial processes or wastewater treatment?	NO
---	----

WASTE DISPOSAL	
Waste products from smelting or mining activities, such as smelter slag, mine tailings, or cull materials from coal processing?	NO
WASTE DISPOSAL	
Waste products from natural gas and oil well drilling activities, such as drilling fluids and muds?	NO
WASTE DISPOSAL	
Waste products from photographic developing or finishing laboratories; asphalt tar manufacturing; boilers, incinerators or other thermal facilities (eg. ash); appliance, small equipment or engine repair or salvage; dry cleaning operations (eg. solvents); or automobile and truck parts cleaning or repair?	NO
TANKS OR CONTAINERS USED OR STORED	
Underground fuel or chemical storage tanks?	NO
TANKS OR CONTAINERS USED OR STORED	
Above ground fuel or chemical storage tanks?	NO
SPECIAL (HAZARDOUS) WASTES OR SUBSTANCES	
PCB-containing electrical transformers or capacitors either at grade, attached above ground to poles, located within buildings, or stored?	NO
SPECIAL (HAZARDOUS) WASTES OR SUBSTANCES	
Waste asbestos or asbestos containing materials such as pipe wrapping, blown-in insulation or panelling buried?	NO
SPECIAL (HAZARDOUS) WASTES OR SUBSTANCES	
Paints, solvents, mineral spirits or waste pest control products or pest control product containers stored in volumes greater than 205 litres?	NO
LEGAL OR REGULATORY ACTIONS OR CONSTRAINTS	
Government orders or other notifications pertaining to environmental conditions or quality of soil, water, groundwater or other environmental media?	NO
LEGAL OR REGULATORY ACTIONS OR CONSTRAINTS	
Liens to recover costs, restrictive covenants on land use, or other charges or encumbrances, stemming from contaminants or wastes remaining onsite or from other environmental conditions?	NO
LEGAL OR REGULATORY ACTIONS OR CONSTRAINTS	
Government notifications relating to past or recurring environmental violations at the site or any facility located on the site?	NO

Section 1: Notations

Notation Type: NOTICE OF INDEPENDENT REMEDIATION COMPLETION SUBMITTED

Notation Class: ENVIRONMENTAL MANAGEMENT ACT: GENERAL

Registered: 2011-JAN-27 **Updated** 2011-JAN-27

Ministry Contact SAMWAYS, JENNIFER

Notation Participants:

HEMMERA ENVIROCHEM INC. (VANCOUVER)

Roles:

SUBMITTED BY

Note: COMPLETED: 2011-01-06

Required Action:

Notation Type: FINAL DETERMINATION OF CONTAMINATED SITE ISSUED - SITE NOT CONTAMINATED

Notation Class: ENVIRONMENTAL MANAGEMENT ACT: GENERAL

Registered: 2011-FEB-22 **Updated** 2011-FEB-22

Ministry Contact LOCKHART, DAVE

Notation Participants:

BC HYDRO & POWER AUTHORITY

WALTON, DOUG G

HEMMERA ENVIROCHEM INC.

Roles:

RECEIVED BY

ISSUED BY

APPROVED PROFESSIONAL

Note: ISSUED ON THE RECOMMENDATION OF AN APPROVED PROFESSIONAL (REG NORTH) UNDER PROTOCOL 6 OF THE CONTAMINATED SITES REGULATION THIS NOTICE WAS GIVEN FOR PORTION OF PID 018-203-825 (EASTERN PORTION OF 4051 LOUGHEED HIGHWAY.

Required Action: ALSO SEE INSTRUMENT PAGE 1, FOOTNOTE 1 - 'SITE INVESTIGATIONS WHICH OCCURRED BEFORE ANY HANDLING, MANAGEMENT OR TREATMENT OF CONTAMINATION DETERMINED THAT SOIL VAPOUR CONCENTRATIONS ARE LESS THAN THE GENERIC NUMERICAL VAPOUR STANDARDS IN SCHEDULE 11 OF THE CONTAMINATED SITES REGULATION WHEN THE APPROPRIATE ATTENUATION FACTOR IS APPLIED. REMEDIATION OF VAPOURS WAS THEREFORE NOT REQUIRED.' SCHEDULE C - 'SOIL VAPOUR CONCENTRATIONS PRESENT AT THE SITE MEET THE CSR NUMERICAL STANDARD AFTER APPLYING THE MOST CONSERVATIVE SUBSURFACE ATTENUATION FACTOR. THIS NUMERICAL DETERMINATION IS THEREFORE VALID FOR CURRENT SITE CONDITIONS AND FOR CONSTRUCTION OF A ROAD RIGHT-OF-WAY.'

Notation Type: DETERMINATION OF CONTAMINATED SITE REQUESTED

Notation Class: ENVIRONMENTAL MANAGEMENT ACT: GENERAL

Registered: 2010-NOV-25 **Updated** 2010-NOV-25

Ministry Contact HEWLETT, LUCY

Notation Participants:

BC HYDRO & POWER AUTHORITY

HEMMERA ENVIROCHEM INC

Roles:

REQUESTED BY

APPROVED PROFESSIONAL

Note:

Required Action:

Notation Type: PRELIMINARY DETERMINATION OF CONTAMINATED SITE ISSUED - SITE NOT CONTAMINATED

Notation Class: ENVIRONMENTAL MANAGEMENT ACT: GENERAL

Registered: 2010-DEC-13 **Updated** 2010-DEC-13

Ministry Contact LOCKHART, DAVE

Notation Participants:

BC HYDRO

WALTON, DOUG G

HEMMERA ENVIROCHEM INC.

Roles:

RECEIVED BY

ISSUED BY

APPROVED PROFESSIONAL

Note: ISSUED ON THE RECOMMENDATION OF AN APPROVED PROFESSIONAL (REG NORTH) UNDER PROTOCOL 6 OF THE CONTAMINATED SITES REGULATION. THE LANDS COVERED BY THIS PRELIMINARY DETERMINATION ARE LOCATED AT EASTERN PORTION OF 4051 LOUGHEED HIGHWAY, BURNABY

Required Action: ALSO SEE INSTRUMENT PAGE 1, FOOTNOTE 1 - 'SITE INVESTIGATIONS WHICH OCCURRED BEFORE ANY HANDLING, MANAGEMENT OR TREATMENT OF CONTAMINATION DETERMINED THAT SOIL VAPOUR CONCENTRATIONS ARE LESS THAN THE GENERIC NUMERICAL VAPOUR STANDARDS IN SCHEDULE 11 OF THE CONTAMINATED SITES REGULATION WHEN THE APPROPRIATE ATTENUATION FACTOR IS APPLIED. REMEDIATION OF VAPOURS WAS THEREFORE NOT REQUIRED.' SCHEDULE C - 'SOIL VAPOUR CONCENTRATIONS PRESENT AT THE SITE MEET THE CSR NUMERICAL STANDARD AFTER APPLYING THE MOST CONSERVATIVE SUBSURFACE ATTENUATION FACTOR. THIS NUMERICAL DETERMINATION IS THEREFORE VALID FOR CURRENT SITE CONDITIONS AND FOR CONSTRUCTION OF A ROAD RIGHT-OF-WAY.'

Notation Type: SITE PROFILE - FURTHER INVESTIGATION REQUIRED BY THE MINISTRY

Notation Class: WASTE MANAGEMENT ACT: CONTAMINATED SITES NOTATIONS

Registered: 2009-SEP-17 **Updated**

Ministry Contact HANEMAYER, VINCENT (SURREY) C

Note: 2009-09-17: RELEASE OF THE SOIL REMOVAL PERMIT AND ZONING APPLICATION GRANTED UNDER THE AG6 PROCESS BECAUSE IN THE OPINION OF THE DIRECTOR THE RELEASE OF THE PERMIT WOULD NOT PRESENT SIGNIFICANT RISK OR THREAT.

Required Action: DETAILED SITE INVESTIGATION REQUIRED. A CLOSURE MEETING WITH THE MINISTRY WILL BE REQUIRED PRIOR TO THE ISSUANCE OF AN OCCUPANCY PERMIT FOR THE SITE.

Notation Type: SITE PROFILE REVIEWED - FURTHER INVESTIGATION REQUIRED BY THE MINISTRY

Notation Class: ENVIRONMENTAL MANAGEMENT ACT: GENERAL

Registered: 2009-SEP-17 **Updated**

Ministry Contact HANEMAYER, VINCENT (SURREY) C

Note: 2009-09-17: RELEASE OF THE SOIL REMOVAL PERMIT AND ZONING APPLICATION GRANTED UNDER THE AG6 PROCESS BECAUSE IN THE OPINION OF THE DIRECTOR THE RELEASE OF THE PERMIT WOULD NOT PRESENT SIGNIFICANT RISK OR THREAT.

Required Action: DETAILED SITE INVESTIGATION REQUIRED. A CLOSURE MEETING WITH THE MINISTRY WILL BE REQUIRED PRIOR TO THE ISSUANCE OF AN OCCUPANCY PERMIT FOR THE SITE.

Notation Type: SITE PROFILE RECEIVED

Notation Class: ENVIRONMENTAL MANAGEMENT ACT: GENERAL

Registered: 2009-SEP-03 **Updated**

Ministry Contact HANEMAYER, VINCENT (SURREY) C

Notation Participants:

BC HYDRO

BC HYDRO

BC HYDRO

BC HYDRO

Roles:

SITE PROFILE SUBMITTED BY

SITE PROFILE SUBMITTED BY

SITE PROFILE SUBMITTED BY

SITE PROFILE SUBMITTED BY

Note:

Required Action:

Notation Type: SITE PROFILE RECEIVED

Notation Class: WASTE MANAGEMENT ACT: CONTAMINATED SITES NOTATIONS

Registered: 2009-SEP-03 **Updated**

Ministry Contact HANEMAYER, VINCENT (SURREY) C

Notation Participants:

BC HYDRO

BC HYDRO

BC HYDRO

BC HYDRO

Roles:

SITE PROFILE SUBMITTED BY

SITE PROFILE SUBMITTED BY

SITE PROFILE SUBMITTED BY

SITE PROFILE SUBMITTED BY

Note:

Required Action:

Notation Type: SITE INVESTIGATION REPORT SUBMITTED

Notation Class: ADMINISTRATIVE

Registered: 2009-JUL-24 **Updated** 2009-JUL-24

Ministry Contact HANEMAYER, VINCENT (SURREY) C

Notation Participants:

BC HYDRO (BURNABY (SOUTHPOINT DRIVE))

Roles:

SUBMITTED BY

Note:

Required Action:

Notation Type: NOTICE OF INDEPENDENT REMEDIATION INITIATION SUBMITTED (WMA 28(2))

Notation Class: WASTE MANAGEMENT ACT: CONTAMINATED SITES NOTATIONS

Registered: 2001-MAY-15 **Updated** 2001-MAY-15

Ministry Contact DUNDAS, KERRI (SURREY) L

Notation Participants:

BC HYDRO (BURNABY (SOUTHPOINT DRIVE))

Roles:

SUBMITTED BY

Note: UPDATE ISSUED BY URS DATED 28 MAY, 2009

Required Action:

Section 2: Site Participants

Participant: BC HYDRO

Role (s): SITE PROFILE COMPLETOR

Role (s): PROPERTY OWNER

Role (s): SITE PROFILE CONTACT

Start Date: 2009-SEP-03 **End Date:**

Participant: BC HYDRO & POWER AUTHORITY

Role (s): PROPERTY OWNER

Start Date: 2010-NOV-25 **End Date:**

Participant: BC HYDRO (BURNABY (SOUTHPOINT DRIVE))

Role (s): PROPERTY OWNER

Start Date: 2001-MAY-15 **End Date:**

Participant: DUNDAS, KERRI (SURREY) L

Role (s): ALTERNATE MINISTRY CONTACT

Start Date: 2001-MAY-15 **End Date:**

Participant: HANEMAYER, VINCENT (SURREY) C

Role (s): MAIN MINISTRY CONTACT

Role (s): MINISTRY CONTACT

Start Date: 2009-JUL-24 **End Date:**

Participant: HEMMERA ENVIROCHEM INC

Role (s): ENVIRONMENTAL CONSULTANT/CONTRACTOR

Start Date: 2010-OCT-01 **End Date:**

Participant: HEMMERA ENVIROCHEM INC.

Role (s): ENVIRONMENTAL CONSULTANT/CONTRACTOR

Start Date: 2010-DEC-13 **End Date:**

Participant: HEMMERA RESOURCE CONSULTANTS LTD (VANCOUVER (1290 HORNBY STREET))

Role (s): ENVIRONMENTAL CONSULTANT/CONTRACTOR

Start Date: 2007-JAN-01

End Date:

Participant: HEWLETT, LUCY

Role (s): MINISTRY CONTACT

Start Date: 2010-NOV-25

End Date:

Participant: LOCKHART, DAVE

Role (s): ALTERNATE MINISTRY CONTACT

Start Date: 2010-DEC-13

End Date:

Participant: NEXT ENVIRONMENTAL

Role (s): ENVIRONMENTAL CONSULTANT/CONTRACTOR

Start Date: 2000-APR-01

End Date:

Participant: NEXT ENVIRONMENTAL INC (BURNABY)

Role (s): ENVIRONMENTAL CONSULTANT/CONTRACTOR

Start Date: 2001-MAY-15

End Date:

Participant: O'GRADY, TYLER

Role (s): ALTERNATE MINISTRY CONTACT

Start Date: 2009-SEP-03

End Date:

Participant: SAMWAYS, JENNIFER

Role (s): ALTERNATE MINISTRY CONTACT

Start Date: 2011-JAN-27

End Date:

Participant: URS CANADA INC

Role (s): DOCUMENT PARTICIPANT (DO NOT USE)

Start Date: 2004-SEP-01

End Date:

Participant: WALTON, DOUG G

Role (s): ALTERNATE MINISTRY CONTACT

Start Date: 2010-DEC-13

End Date:

Section 3: Documents

Title: STAGE I AND II PSI UPDATE, HORNE PAYNE ROAD DEDICATION

Document Date: 2010-OCT-01

Submission Date: 2010-NOV-24

Participants

HEMMERA RESOURCE CONSULTANTS LTD (VANCOUVER (1290 HORNBY STREET)) AUTHOR

Notes:

Title: SUMMARY OF SITE CONDITION

Document Date: 2010-OCT-01

Submission Date: 2010-NOV-24

Participants

HEMMERA ENVIROCHEM INC

AUTHOR

Notes:

Title: STAGE 2 PRELIMINARY SITE INVESTIGATION, 4051 LOUGHEED HIGHWAY, BURNABY

Document Date: 2008-JUN-23

Submission Date: 2009-JUL-24

Participants

BC HYDRO (BURNABY (SOUTHPOINT DRIVE))

COMMISSIONER

URS CANADA INC

AUTHOR

Notes:

Title: STAGE 1 PRELIMINARY SITE INVESTIGATION, 4051 LOUGHEED HIGHWAY, BURNABY

Document Date: 2008-MAR-25

Submission Date: 2009-JUL-24

Participants

BC HYDRO (BURNABY (SOUTHPOINT DRIVE))

COMMISSIONER

URS CANADA INC

AUTHOR

Notes:

Title: SOIL ASSESSMENT AND SOIL MANGEMENT PROGRAM - HORNED PAYNE SUBSTATION

Document Date: 2007-JAN-01

Submission Date: 2010-NOV-24

Participants

HEMMERA RESOURCE CONSULTANTS LTD (VANCOUVER (1290
HORNBY STREET))

AUTHOR

Notes:

Title: RESULTS OF GROUNDWATER SAMPLING - HORNE PAYNE SUBSTATION

Document Date: 2005-DEC-01

Submission Date: 2010-NOV-24

Participants

URS CANADA INC

AUTHOR

Notes:

Title: ENVIRONMENTAL SITE INVESTIGATION - HORNE PAYNE SUBSTATION

Document Date: 2005-MAR-01

Submission Date: 2010-NOV-24

Participants

URS CANADA INC

AUTHOR

Notes:

Title: SUMMARY OF ENVIRONMENTAL SITE REVIEW- HORNE PAYNE SUBSTATION

Document Date: 2004-SEP-01

Submission Date: 2010-NOV-24

Participants

URS CANADA INC

AUTHOR

Notes:

Title: GROUNDWATER SAMPLING RESULTS - HORNE PAYNE SUBSTATION

Document Date: 2004-MAY-01

Submission Date: 2010-NOV-24

Participants

NEXT ENVIRONMENTAL

AUTHOR

Notes:

Title: REMEDIATION SUMMARY REPORT - 12KV FEEDER SECTION, FORMER 4KV YARD, HORNE PAYNE SUBSTATION

Document Date: 2001-DEC-01

Submission Date: 2010-NOV-24

Participants

NEXT ENVIRONMENTAL

AUTHOR

Notes:

Title: SUMMARY OF INVESTIGATION FINDINGS - HORNE PAYNE SUBSTATION

Document Date: 2000-MAY-01

Submission Date: 2010-NOV-24

Participants

NEXT ENVIRONMENTAL

AUTHOR

Notes:

Title: ENVIRONMENTAL STAGE 1 PSI FORMER 4KV YARD, HORNE PAYNE SUBSTATION

Document Date: 2000-APR-01

Submission Date: 2010-NOV-24

Participants

NEXT ENVIRONMENTAL

AUTHOR

Notes:

Title: ENVIRONMENTAL STAGE 2 PSI FORMER 4KV YARD, HORNE PAYNE SUBSTATION

Document Date: 2000-APR-01

Submission Date: 2010-NOV-24

Participants

NEXT ENVIRONMENTAL

AUTHOR

Notes:

Section 4: Associated Sites

Section 5: Suspected Land Use

Description: PETRO. PROD., /PRODUCE WATER STRG ABOVEGRND/UNDERGRND TANK

Notes: INSERTED FOR SITE PROFILE DATED 2009-09-03(described on Site Profile dated 09-09-03)

Description: ELECTRICAL TRANSMISSION OR DISTRIBUTION SUBSTATIONS

Notes: INSERTED FOR SITE PROFILE DATED 2009-09-03(described on Site Profile dated 09-09-03)

Section 6: Parcel Descriptions

Date added 2009-SEP-03

Crown Land Pin:

Crown Land File#:

LTO PID# 018293825

Legal Desc:

Date added 2001-JUN-15

Crown Land Pin:

Crown Land File#:

LTO PID# 018203825

Legal Desc: LOT 1 DISTRICT LOTS 117 AND 118 GROUP 1 NEW WESTMINSTER DISTRICT
PART IN PLAN BCP43472 PLAN LMP10017 EXCEPT

Section 7: Current Site Profile Information

Site Profile Completion Date: 2009-SEP-03

Local Authority Received: 2009-SEP-03

Site Registrar Received:

Decision Date: 2009-SEP-17

Decision: INVESTIGATION REQUIRED

Entry Date:

Additional Comments:

Commercial and Industrial Purposes or Activities on Site:

Reference	Description
-----------	-------------

B4	ELECTRICAL TRANSMISSION OR DISTRIBUTION SUBSTATIONS
----	---

F7	PETRO. PROD., /PRODUCE WATER STRG ABOVEGRND/UNDERGRND TANK
----	--

AREAS OF POTENTIAL CONCERN

Petroleum, solvent or other polluting substance spills to the environment greater than 100 litres?	YES
--	-----

AREAS OF POTENTIAL CONCERN

Residue left after removal of piled materials such as chemicals, coal, ore, smelter slag, air quality control system baghouse dust?	NO
---	----

AREAS OF POTENTIAL CONCERN

Discarded barrels, drums or tanks?	NO
------------------------------------	----

FILL MATERIALS

Fill dirt, soil, gravel, sand or like materials from a contaminated site or from a source used for any of the activities listed under Schedule 2?	NO
---	----

FILL MATERIALS

Discarded or waste granular materials such as sand blasting grit, asphalt paving or roofing material, spent foundry casting sands, mine ore, waste rock or float?	NO
---	----

FILL MATERIALS

Dredged sediments, or sediments and debris materials originating from locations adjacent to foreshore industrial activities, or municipal sanitary or stormwater discharges?	NO
--	----

WASTE DISPOSAL

Materials such as household garbage, mixed municipal refuse, or demolition debris?	NO
--	----

WASTE DISPOSAL Waste or byproducts such as tank bottoms, residues, sludge, or flocculation precipitates from industrial processes or wastewater treatment?	NO
WASTE DISPOSAL Waste products from smelting or mining activities, such as smelter slag, mine tailings, or cull materials from coal processing?	NO
WASTE DISPOSAL Waste products from natural gas and oil well drilling activities, such as drilling fluids and muds?	NO
WASTE DISPOSAL Waste products from photographic developing or finishing laboratories; asphalt tar manufacturing; boilers, incinerators or other thermal facilities (eg. ash); appliance, small equipment or engine repair or salvage; dry cleaning operations (eg. solvents); or automobile and truck parts cleaning or repair?	NO
TANKS OR CONTAINERS USED OR STORED Underground fuel or chemical storage tanks?	NO
TANKS OR CONTAINERS USED OR STORED Above ground fuel or chemical storage tanks?	NO
SPECIAL (HAZARDOUS) WASTES OR SUBSTANCES PCB-containing electrical transformers or capacitors either at grade, attached above ground to poles, located within buildings, or stored?	NO
SPECIAL (HAZARDOUS) WASTES OR SUBSTANCES Waste asbestos or asbestos containing materials such as pipe wrapping, blown-in insulation or panelling buried?	NO
SPECIAL (HAZARDOUS) WASTES OR SUBSTANCES Paints, solvents, mineral spirits or waste pest control products or pest control product containers stored in volumes greater than 205 litres?	NO
LEGAL OR REGULATORY ACTIONS OR CONSTRAINTS Government orders or other notifications pertaining to environmental conditions or quality of soil, water, groundwater or other environmental media?	NO
LEGAL OR REGULATORY ACTIONS OR CONSTRAINTS Liens to recover costs, restrictive covenants on land use, or other charges or encumbrances, stemming from contaminants or wastes remaining onsite or from other environmental conditions?	NO
LEGAL OR REGULATORY ACTIONS OR CONSTRAINTS Government notifications relating to past or recurring environmental violations at the site or any facility located on the site?	NO
AREAS OF POTENTIAL CONCERN Contamination resulting from migration of substances from other properties?	NO
WASTE DISPOSAL (QUESTIONS AS OF JANUARY 1 2009) Materials such as household garbage, mixed municipal refuse, or demolition debris?	NO
WASTE DISPOSAL (QUESTIONS AS OF JANUARY 1 2009) Waste or byproducts such as tank bottoms, residues, sludge, or flocculation precipitates from industrial processes or wastewater treatment?	NO

WASTE DISPOSAL (QUESTIONS AS OF JANUARY 1 2009)

Waste products from smelting or mining activities, such as smelter slag, mine tailings, or cull materials from coal processing? NO

WASTE DISPOSAL (QUESTIONS AS OF JANUARY 1 2009)

Waste products from natural gas and oil well drilling activities, such as drilling fluids and muds? NO

WASTE DISPOSAL (QUESTIONS AS OF JANUARY 1 2009)

Waste products from photographic developing or finishing laboratories; asphalt tar manufacturing; boilers, incinerators or other thermal facilities (eg. ash); appliance, small equipment or engine repair or salvage; dry cleaning operations (eg. solvents); for from the cleaning or repair of parts of boats, ships, barges, automobiles or trucks, including sandblasting grit or paint scrapings? NO

TANKS OR CONTAINERS USED OR STORED, OTHER THAN TANKS USED FOR RESIDENTIAL HEATING FUEL

Underground fuel or chemical storage tanks other than storage tanks for compressed gases? NO

TANKS OR CONTAINERS USED OR STORED, OTHER THAN TANKS USED FOR RESIDENTIAL HEATING FUEL

Above ground fuel or chemical storage tanks other than storage tanks for compressed gases? YES

HAZARDOUS WASTES OR HAZARDOUS SUBSTANCES

PCB-containing electrical transformers or capacitors either at grade, attached above ground to poles, located within buildings, or stored? YES

HAZARDOUS WASTES OR HAZARDOUS SUBSTANCES

Waste asbestos or asbestos containing materials such as pipe wrapping, blown-in insulation or panelling buried? NO

HAZARDOUS WASTES OR HAZARDOUS SUBSTANCES

Paints, solvents, mineral spirits or waste pest control products or pest control product containers stored in volumes greater than 205 litres? NO

Section 1: Notations

Notation Type: CERTIFICATE OF COMPLIANCE ISSUED USING NUMERICAL STANDARDS

Notation Class: ENVIRONMENTAL MANAGEMENT ACT: GENERAL

Registered: 2005-JAN-27 **Updated** 2005-JAN-27

Ministry Contact WALTON, DOUG G

Notation Participants:

CITY OF BURNABY (BURNABY)

POTTINGER GAHERTY ENVIRONMENTAL CONSULTANTS LTD

WALTON, DOUG G

Roles:

RECEIVED BY

RECEIVED BY

ISSUED BY

Note: PID 003-013-766

Required Action:

Notation Type: APPROVAL IN PRINCIPLE ISSUED

Notation Class: WASTE MANAGEMENT ACT: CONTAMINATED SITES NOTATIONS

Registered: 2003-MAY-25 **Updated** 2003-MAY-25

Ministry Contact BAZUK, RONALD N

Notation Participants:

CANREAL MANAGEMENT CORP

WALTON, DOUG G

Roles:

RECEIVED BY

ISSUED BY

Note:

Required Action:

Notation Type: NOTICE OF INDEPENDENT REMEDIATION COMPLETION SUBMITTED (WMA 28(2))

Notation Class: WASTE MANAGEMENT ACT: CONTAMINATED SITES NOTATIONS

Registered: 2003-MAR-24 **Updated** 2003-MAR-24

Ministry Contact BAZUK, RONALD N

Notation Participants:

CANREAL MANAGEMENT CORP

POTTINGER GAHERTY ENVIRONMENTAL CONSULTANTS LTD
(WEST GEORGIA STREET)

Roles:

REQUESTED BY

ISSUED BY

Note:

Required Action:

Notation Type: CERTIFICATE OF COMPLIANCE REQUESTED WITHOUT INSPECTION

Notation Class: WASTE MANAGEMENT ACT: CONTAMINATED SITES NOTATIONS

Registered: 2003-MAR-24 **Updated** 2003-JUN-04

Ministry Contact BAZUK, RONALD N

Notation Participants:

POTTINGER GAHERTY ENVIRONMENTAL CONSULTANTS LTD
(WEST GEORGIA STREET)
BAZUK, RONALD N
CANREAL MANAGEMENT CORP

Roles:

SUBMITTED BY

REVIEWED BY
REQUESTED BY

Note: REQUESTED FOR ONLY 4336 LOUGHEED PORTION.

Required Action: WHEN TENNANTS AT 2151 ROSSER PROPERTY VACATE IN 2004, THEN REMEDIATION AND ANY REMAINING OFF-SITE NEEDS WILL BE ADDRESSED. CERTIFICATE OF COMPLIANCE APPLICATION ULTIMATELY EXPECTED AFTER 2004. CONSULTANT TO CONTINUE TO MONITOR/ASSESS OFF-SITE WELLS.

Notation Type: CERTIFICATE OF COMPLIANCE ISSUED (WMA 27.6(2))

Notation Class: WASTE MANAGEMENT ACT: CONTAMINATED SITES NOTATIONS

Registered: 2003-JUN-04 **Updated** 2003-JUN-04

Ministry Contact BAZUK, RONALD N

Notation Participants:

POTTINGER GAHERTY ENVIRONMENTAL CONSULTANTS LTD
(WEST GEORGIA STREET)
CANREAL MANAGEMENT CORP
HEATHCLIFF PROPERTIES LTD.
WALTON, DOUG G

Roles:

REFERRED BY

RECEIVED BY
RECEIVED BY
ISSUED BY

Note: ISSUED FOR THE 4336 LOUGHEED PORTION ONLY.

Required Action: WHEN TENANTS AT 2151 ROSSER PROPERTY VACATE IN 2004, THEN REMEDIATION AND ANY REMAINING OFF-SITE NEEDS WILL BE ADDRESSED. CERTIFICATE OF COMPLIANCE APPLICATION ULTIMATELY EXPECTED AFTER 2004. CONSULTANT TO CONTINUE TO MONITOR/ASSESS OFF-SITE WELLS AND MEET OBLIGATIONS OF APPROVAL IN PRINCIPLE.

Notation Type: NOTICE OF INDEPENDENT REMEDIATION INITIATION SUBMITTED (WMA 28(2))

Notation Class: WASTE MANAGEMENT ACT: CONTAMINATED SITES NOTATIONS

Registered: 2002-MAY-27 **Updated** 2002-MAY-27

Ministry Contact DUNDAS, KERRI (SURREY) L

Notation Participants:

POTTINGER GAHERTY ENVIRONMENTAL CONSULTANTS LTD
(WEST GEORGIA STREET)

Roles:

SUBMITTED BY

Note:

Required Action:

Notation Type: REMEDIAL PLAN SUBMITTED WITHOUT RISK ASSESSMENT: EXTERNAL REVIEW REQUESTED

Notation Class: WASTE MANAGEMENT ACT: CONTAMINATED SITES NOTATIONS

Registered: 2002-DEC-20 **Updated** 2003-APR-03

Ministry Contact BAZUK, RONALD N

Notation Participants:

POTTINGER GAHERTY ENVIRONMENTAL CONSULTANTS LTD
(WEST GEORGIA STREET)
URS CORPORATION (VANCOUVER)

Roles:

REQUESTED BY

EXTERNALLY REVIEWED BY

Note:

Required Action:

Notation Type: APPROVAL IN PRINCIPLE REQUESTED

Notation Class: WASTE MANAGEMENT ACT: CONTAMINATED SITES NOTATIONS

Registered: 2002-DEC-20 **Updated** 2003-APR-03

Ministry Contact BAZUK, RONALD N

Notation Participants:

POTTINGER GAHERTY ENVIRONMENTAL CONSULTANTS LTD
(WEST GEORGIA STREET)
URS CORPORATION (VANCOUVER)

Roles:

REQUESTED BY

EXTERNALLY REVIEWED BY

Note:

Required Action: EXTERNAL REVIEW OF APPLICATION AND REPORT.

Notation Type: DETAILED SITE INVESTIGATION REPORT: EXTERNAL REVIEW REQUESTED

Notation Class: WASTE MANAGEMENT ACT: CONTAMINATED SITES NOTATIONS

Registered: 2002-DEC-20 **Updated** 2003-APR-03

Ministry Contact BAZUK, RONALD N

Notation Participants:

POTTINGER GAHERTY ENVIRONMENTAL CONSULTANTS LTD
(WEST GEORGIA STREET)
URS CORPORATION (VANCOUVER)

Roles:

SUBMITTED BY

EXTERNALLY REVIEWED BY

Note:

Required Action:

Notation Type: APPROVAL IN PRINCIPLE ISSUED

Notation Class: WASTE MANAGEMENT ACT: CONTAMINATED SITES NOTATIONS

Registered: 2002-DEC-20 **Updated** 2003-APR-03

Ministry Contact BAZUK, RONALD N

Notation Participants:

HEATHCLIFF PROPERTIES LTD.

POTTINGER GAHERTY ENVIRONMENTAL CONSULTANTS LTD
(WEST GEORGIA STREET)

WALTON, DOUG G

URS CORPORATION (VANCOUVER)

Roles:

SUBMITTED BY

REQUESTED BY

ISSUED BY

EXTERNALLY REVIEWED BY

Note:

Required Action:

Notation Type: PRELIMINARY SITE INVESTIGATION REPORT: EXTERNAL REVIEW REQUESTED

Notation Class: WASTE MANAGEMENT ACT: CONTAMINATED SITES NOTATIONS

Registered: 2002-DEC-20 **Updated** 2003-APR-03

Ministry Contact BAZUK, RONALD N

Notation Participants:

POTTINGER GAHERTY ENVIRONMENTAL CONSULTANTS LTD
(WEST GEORGIA STREET)

URS CORPORATION (VANCOUVER)

Roles:

REQUESTED BY

EXTERNALLY REVIEWED BY

Note:

Required Action:

Notation Type: NOTIFICATION RECEIVED ABOUT LIKELY OR ACTUAL SUBSTANCE MIGRATION TO
NEIGHBOURING SITE (CSR 57 OR 60.1)

Notation Class: WASTE MANAGEMENT ACT: CONTAMINATED SITES NOTATIONS

Registered: 2002-APR-25 **Updated** 2002-APR-25

Ministry Contact DUNDAS, KERRI (SURREY) L

Notation Participants:

CANREAL MANAGEMENT CORP

Roles:

SUBMITTED BY

Note:

Required Action:

Notation Type: SITE PROFILE RECEIVED

Notation Class: WASTE MANAGEMENT ACT: CONTAMINATED SITES NOTATIONS

Registered: 2001-JUL-19 **Updated** 2001-JUL-19

Ministry Contact MCCAMMON, ALAN (SURREY) W

Notation Participants:

POTTINGER GAHERTY ENVIRONMENTAL CONSULTANTS LTD
(WEST GEORGIA STREET)
POTTINGER GAHERTY ENVIRONMENTAL CONSULTANTS LTD
(WEST GEORGIA STREET)
POTTINGER GAHERTY ENVIRONMENTAL CONSULTANTS LTD
(WEST GEORGIA STREET)
POTTINGER GAHERTY ENVIRONMENTAL CONSULTANTS LTD
(WEST GEORGIA STREET)

Roles:

SITE PROFILE SUBMITTED BY
SITE PROFILE SUBMITTED BY
SITE PROFILE SUBMITTED BY
SITE PROFILE SUBMITTED BY

Note:

Required Action:

Notation Type: SITE PROFILE RECEIVED

Notation Class: ENVIRONMENTAL MANAGEMENT ACT: GENERAL

Registered: 2001-JUL-19 **Updated** 2001-JUL-19

Ministry Contact MCCAMMON, ALAN (SURREY) W

Notation Participants:

POTTINGER GAHERTY ENVIRONMENTAL CONSULTANTS LTD
(WEST GEORGIA STREET)
POTTINGER GAHERTY ENVIRONMENTAL CONSULTANTS LTD
(WEST GEORGIA STREET)
POTTINGER GAHERTY ENVIRONMENTAL CONSULTANTS LTD
(WEST GEORGIA STREET)
POTTINGER GAHERTY ENVIRONMENTAL CONSULTANTS LTD
(WEST GEORGIA STREET)

Roles:

SITE PROFILE SUBMITTED BY
SITE PROFILE SUBMITTED BY
SITE PROFILE SUBMITTED BY
SITE PROFILE SUBMITTED BY

Note:

Required Action:

Notation Type: SITE PROFILE REVIEWED - FURTHER INVESTIGATION REQUIRED BY THE MINISTRY

Notation Class: ENVIRONMENTAL MANAGEMENT ACT: GENERAL

Registered: 2001-AUG-07 **Updated** 2002-APR-25

Ministry Contact MCCAMMON, ALAN (SURREY) W

Note: PRELIMINARY SITE INVESTIGATION REPORT REQUIRED

Required Action:

Notation Type: SITE PROFILE - FURTHER INVESTIGATION REQUIRED BY THE MINISTRY

Notation Class: WASTE MANAGEMENT ACT: CONTAMINATED SITES NOTATIONS

Registered: 2001-AUG-07 **Updated** 2002-APR-25

Ministry Contact MCCAMMON, ALAN (SURREY) W

Note: PRELIMINARY SITE INVESTIGATION REPORT REQUIRED

Required Action:

Section 2: Site Participants

Participant: BAZUK, RONALD N

Role (s): ALTERNATE MINISTRY CONTACT

Start Date: 2002-DEC-20 **End Date:** 2004-JAN-02

Participant: CANREAL MANAGEMENT CORP

Role (s): DEVELOPER/ASSOCIATED COMPANY

Start Date: 2002-APR-25 **End Date:**

Participant: CITY OF BURNABY (BURNABY)

Role (s): ENVIRONMENTAL CONSULTANT/CONTRACTOR

Start Date: 2005-JAN-27 **End Date:**

Participant: DATTANI, DIPAK

Role (s): MUNICIPAL/REGIONAL CONTACT

Start Date: 2003-JAN-28 **End Date:**

Participant: DUNDAS, KERRI (SURREY) L

Role (s): ALTERNATE MINISTRY CONTACT

Start Date: 2002-APR-25 **End Date:**

Participant: HEATHCLIFF PROPERTIES LTD.

Role (s): PROPERTY OWNER

Start Date: 2001-JUL-19 **End Date:**

Participant: MCCAMMON, ALAN (SURREY) W

Role (s): ALTERNATE MINISTRY CONTACT

Start Date: 2001-JUL-19 **End Date:**

Participant: POTTINGER GAHERTY ENVIRONMENTAL CONSULTANTS LTD

Role (s): ENVIRONMENTAL CONSULTANT/CONTRACTOR

Start Date: 2004-OCT-01 **End Date:**

Participant: POTTINGER GAHERTY ENVIRONMENTAL CONSULTANTS LTD (WEST GEORGIA STREET)
Role (s): SITE PROFILE COMPLETOR
Role (s): SITE PROFILE CONTACT
Start Date: 2001-JUL-19 **End Date:**

Participant: SHUTTER, SIMON (SURREY)
Role (s): MAIN MINISTRY CONTACT
Start Date: 2001-JUL-19 **End Date:** 2006-OCT-01

Participant: URS CORPORATION (VANCOUVER)
Role (s): EXTERNAL SITE ACTIVITY REVIEWER
Start Date: 2002-SEP-01 **End Date:**

Participant: WALTON, DOUG G
Role (s): ALTERNATE MINISTRY CONTACT
Start Date: 2002-DEC-20 **End Date:**

Section 3: Documents

Title: MWLAP EXTERNAL REVIEW REPORT, CONFIRMATION OF REMEDIATION REPORT, 2151 ROSSER AVENUE, BURNABY, BC

Document Date: 2004-NOV-26 **Submission Date:** 2004-NOV-26

Participants
URS CORPORATION (VANCOUVER) AUTHOR

Notes:

Title: CONFIRMATION OF REMEDIATION, 2151 ROSSER AVENUE BURNABY, BC

Document Date: 2004-OCT-01 **Submission Date:** 2004-OCT-01

Participants
POTTINGER GAHERTY ENVIRONMENTAL CONSULTANTS LTD AUTHOR

Notes: EXACT DOCUMENT
DATE UNKNOWN

Title: CONFIRMATION OF REMEDIATION 4336 LOUGHEED HIGHWAY BURNABY BC

Document Date: 2003-MAR-20 **Submission Date:** 2020-MAR-24

Participants
BAZUK, RONALD N REVIEWER
CANREAL MANAGEMENT CORP RECIPIENT
POTTINGER GAHERTY ENVIRONMENTAL CONSULTANTS LTD (WEST GEORGIA STREET) AUTHOR

Notes: TECHNICAL REPORT
TO SUPPORT COC
APPLICATION &
NOTICE OF
COMPLETION OF
INDEPENDENT
REMEDATION (2 3'-
BINDERS -- INCLUDES
13 APPENDICES)

Title: CONFIRMATION OF REMEDIATION 4336 LOUGHEED HIGHWAY BURNABY, BC

Document Date: 2003-MAR-01

Submission Date: 2003-MAR-24

Participants

BAZUK, RONALD N

REVIEWER

POTTINGER GAHERTY ENVIRONMENTAL CONSULTANTS LTD
(WEST GEORGIA STREET)

AUTHOR

Notes:

Title: REVIEW OF REPORT PRELIMINARY SITE INVESTIGATION, SOIL AND GROUNDWATER INVESTIGATION, AND REMEDIATION PLAN 4336 LOUGHEED HIGHWAY AND 2151 ROSSER AVENUE,

Document Date: 2002-DEC-24

Submission Date: 2002-DEC-30

Participants

URS CORPORATION (VANCOUVER)

AUTHOR

URS CORPORATION (VANCOUVER)

EXTERNAL REVIEWER

Notes: REST OF TITLE
'BURNABY, BC' LETTER
REPORT PLUS A
SUMMARIZING COVER
LETTER

Title: PRELIMINARY SITE INVESTIGATION, SOIL AND GROUNDWATER INVESTIGATION, AND REMEDIATION PLAN 4336 LOUGHEED HIGHWAY AND 2151 ROSSER AVENUE BURNABY, BC

Document Date: 2002-SEP-01

Submission Date: 2002-DEC-20

Participants

POTTINGER GAHERTY ENVIRONMENTAL CONSULTANTS LTD
(WEST GEORGIA STREET)

AUTHOR

URS CORPORATION (VANCOUVER)

EXTERNAL REVIEWER

Notes: 2 LARGE BINDERS

Section 4: Associated Sites

Section 5: Suspected Land Use

Description: TRANSFORMER OIL MANUFACTURE/PROCESSING/WHOLESALE BULK STORAGE

Notes: INSERTED FOR SITE PROFILE DATED 2001-07-11(described on Site Profile dated 01-07-11)

Description: ELECTRICAL EQUIPMENT MANU/REFURBISH/WHOLESALE BULK STORAGE

Notes: INSERTED FOR SITE PROFILE DATED 2001-07-11(described on Site Profile dated 01-07-11)

Section 6: Parcel Descriptions

Date added 2005-MAY-21

Crown Land Pin:

Crown Land File#:

LTO PID# 026286921

Legal Desc: STRATA LOT 129 DISTRICT LOT 119 GROUP 1 NEW WESTMINSTER DISTRICT STRATA PLAN
BCS1299 TOGETHER WITH AN INTEREST IN THE COMMON PROPERTY IN
PROPORTION TO THE UNIT ENTITLEMENT OF THE STRAT

Date added 2005-MAY-21

Crown Land Pin:

Crown Land File#:

LTO PID# 026286815

Legal Desc: STRATA LOT 118 DISTRICT LOT 119 GROUP 1 NEW WESTMINSTER DISTRICT STRATA PLAN
BCS1299 TOGETHER WITH AN INTEREST IN THE COMMON PROPERTY IN
PROPORTION TO THE UNIT ENTITLEMENT OF THE STRAT

Date added 2005-MAY-21

Crown Land Pin:

Crown Land File#:

LTO PID# 026286823

Legal Desc: STRATA LOT 119 DISTRICT LOT 119 GROUP 1 NEW WESTMINSTER DISTRICT STRATA PLAN
BCS1299 TOGETHER WITH AN INTEREST IN THE COMMON PROPERTY IN
PROPORTION TO THE UNIT ENTITLEMENT OF THE STRAT

Date added 2005-MAY-21

Crown Land Pin:

Crown Land File#:

LTO PID# 026286831

Legal Desc: STRATA LOT 120 DISTRICT LOT 119 GROUP 1 NEW WESTMINSTER DISTRICT STRATA PLAN
BCS1299 TOGETHER WITH AN INTEREST IN THE COMMON PROPERTY IN
PROPORTION TO THE UNIT ENTITLEMENT OF THE STRAT

Date added 2005-MAY-21

Crown Land Pin:

Crown Land File#:

LTO PID# 026286840

Legal Desc: STRATA LOT 121 DISTRICT LOT 119 GROUP 1 NEW WESTMINSTER DISTRICT STRATA PLAN
BCS1299 TOGETHER WITH AN INTEREST IN THE COMMON PROPERTY IN
PROPORTION TO THE UNIT ENTITLEMENT OF THE STRAT

Date added 2005-MAY-21

Crown Land Pin:

Crown Land File#:

LTO PID# 026286858

Legal Desc: STRATA LOT 122 DISTRICT LOT 119 GROUP 1 NEW WESTMINSTER DISTRICT STRATA PLAN
BCS1299 TOGETHER WITH AN INTEREST IN THE COMMON PROPERTY IN
PROPORTION TO THE UNIT ENTITLEMENT OF THE STRAT

Date added 2005-MAY-21

Crown Land Pin:

Crown Land File#:

LTO PID# 026286866

Legal Desc: STRATA LOT 123 DISTRICT LOT 119 GROUP 1 NEW WESTMINSTER DISTRICT STRATA PLAN
BCS1299 TOGETHER WITH AN INTEREST IN THE COMMON PROPERTY IN
PROPORTION TO THE UNIT ENTITLEMENT OF THE STRAT

Date added 2005-MAY-21

Crown Land Pin:

Crown Land File#:

LTO PID# 026286874

Legal Desc: STRATA LOT 124 DISTRICT LOT 119 GROUP 1 NEW WESTMINSTER DISTRICT STRATA PLAN
BCS1299 TOGETHER WITH AN INTEREST IN THE COMMON PROPERTY IN
PROPORTION TO THE UNIT ENTITLEMENT OF THE STRAT

Date added 2005-MAY-21

Crown Land Pin:

Crown Land File#:

LTO PID# 026286882

Legal Desc: STRATA LOT 125 DISTRICT LOT 119 GROUP 1 NEW WESTMINSTER DISTRICT STRATA PLAN
BCS1299 TOGETHER WITH AN INTEREST IN THE COMMON PROPERTY IN
PROPORTION TO THE UNIT ENTITLEMENT OF THE STRAT

Date added 2005-MAY-21

Crown Land Pin:

Crown Land File#:

LTO PID# 026286891

Legal Desc: STRATA LOT 126 DISTRICT LOT 119 GROUP 1 NEW WESTMINSTER DISTRICT STRATA PLAN
BCS1299 TOGETHER WITH AN INTEREST IN THE COMMON PROPERTY IN
PROPORTION TO THE UNIT ENTITLEMENT OF THE STRAT

Date added 2005-MAY-21

Crown Land Pin:

Crown Land File#:

LTO PID# 026286025

Legal Desc: STRATA LOT 39 DISTRICT LOT 119 GROUP 1 NEW WESTMINSTER DISTRICT STRATA PLAN
BCS1299 TOGETHER WITH AN INTEREST IN THE COMMON PROPERTY IN
PROPORTION TO THE UNIT ENTITLEMENT OF THE STRAT

Date added 2005-MAY-21

Crown Land Pin:

Crown Land File#:

LTO PID# 026286912

Legal Desc: STRATA LOT 128 DISTRICT LOT 119 GROUP 1 NEW WESTMINSTER DISTRICT STRATA PLAN
BCS1299 TOGETHER WITH AN INTEREST IN THE COMMON PROPERTY IN
PROPORTION TO THE UNIT ENTITLEMENT OF THE STRAT

Date added 2005-MAY-21

Crown Land Pin:

Crown Land File#:

LTO PID# 026286785

Legal Desc: STRATA LOT 115 DISTRICT LOT 119 GROUP 1 NEW WESTMINSTER DISTRICT STRATA PLAN
BCS1299 TOGETHER WITH AN INTEREST IN THE COMMON PROPERTY IN
PROPORTION TO THE UNIT ENTITLEMENT OF THE STRAT

Date added 2005-MAY-21

Crown Land Pin:

Crown Land File#:

LTO PID# 026286939

Legal Desc: STRATA LOT 130 DISTRICT LOT 119 GROUP 1 NEW WESTMINSTER DISTRICT STRATA PLAN
BCS1299 TOGETHER WITH AN INTEREST IN THE COMMON PROPERTY IN
PROPORTION TO THE UNIT ENTITLEMENT OF THE STRAT

Date added 2005-MAY-21

Crown Land Pin:

Crown Land File#:

LTO PID# 026286947

Legal Desc: STRATA LOT 131 DISTRICT LOT 119 GROUP 1 NEW WESTMINSTER DISTRICT STRATA PLAN
BCS1299 TOGETHER WITH AN INTEREST IN THE COMMON PROPERTY IN
PROPORTION TO THE UNIT ENTITLEMENT OF THE STRAT

Date added 2005-MAY-21

Crown Land Pin:

Crown Land File#:

LTO PID# 026286955

Legal Desc: STRATA LOT 132 DISTRICT LOT 119 GROUP 1 NEW WESTMINSTER DISTRICT STRATA PLAN
BCS1299 TOGETHER WITH AN INTEREST IN THE COMMON PROPERTY IN
PROPORTION TO THE UNIT ENTITLEMENT OF THE STRAT

Date added 2005-MAY-21

Crown Land Pin:

Crown Land File#:

LTO PID# 026286963

Legal Desc: STRATA LOT 133 DISTRICT LOT 119 GROUP 1 NEW WESTMINSTER DISTRICT STRATA PLAN
BCS1299 TOGETHER WITH AN INTEREST IN THE COMMON PROPERTY IN
PROPORTION TO THE UNIT ENTITLEMENT OF THE STRAT

Date added 2005-MAY-21

Crown Land Pin:

Crown Land File#:

LTO PID# 026286971

Legal Desc: STRATA LOT 134 DISTRICT LOT 119 GROUP 1 NEW WESTMINSTER DISTRICT STRATA PLAN
BCS1299 TOGETHER WITH AN INTEREST IN THE COMMON PROPERTY IN
PROPORTION TO THE UNIT ENTITLEMENT OF THE STRAT

Date added 2005-MAY-21

Crown Land Pin:

Crown Land File#:

LTO PID# 026286980

Legal Desc: STRATA LOT 135 DISTRICT LOT 119 GROUP 1 NEW WESTMINSTER DISTRICT STRATA PLAN
BCS1299 TOGETHER WITH AN INTEREST IN THE COMMON PROPERTY IN
PROPORTION TO THE UNIT ENTITLEMENT OF THE STRAT

Date added 2005-MAY-21

Crown Land Pin:

Crown Land File#:

LTO PID# 026286998

Legal Desc: STRATA LOT 136 DISTRICT LOT 119 GROUP 1 NEW WESTMINSTER DISTRICT STRATA PLAN
BCS1299 TOGETHER WITH AN INTEREST IN THE COMMON PROPERTY IN
PROPORTION TO THE UNIT ENTITLEMENT OF THE STRAT

Date added 2005-MAY-21

Crown Land Pin:

Crown Land File#:

LTO PID# 026287005

Legal Desc: STRATA LOT 137 DISTRICT LOT 119 GROUP 1 NEW WESTMINSTER DISTRICT STRATA PLAN
BCS1299 TOGETHER WITH AN INTEREST IN THE COMMON PROPERTY IN
PROPORTION TO THE UNIT ENTITLEMENT OF THE STRAT

Date added 2005-MAY-21

Crown Land Pin:

Crown Land File#:

LTO PID# 026287013

Legal Desc: STRATA LOT 138 DISTRICT LOT 119 GROUP 1 NEW WESTMINSTER DISTRICT STRATA PLAN
BCS1299 TOGETHER WITH AN INTEREST IN THE COMMON PROPERTY IN
PROPORTION TO THE UNIT ENTITLEMENT OF THE STRAT

Date added 2005-MAY-21

Crown Land Pin:

Crown Land File#:

LTO PID# 026286904

Legal Desc: STRATA LOT 127 DISTRICT LOT 119 GROUP 1 NEW WESTMINSTER DISTRICT STRATA PLAN
BCS1299 TOGETHER WITH AN INTEREST IN THE COMMON PROPERTY IN
PROPORTION TO THE UNIT ENTITLEMENT OF THE STRAT

Date added 2005-MAY-21

Crown Land Pin:

Crown Land File#:

LTO PID# 026286688

Legal Desc: STRATA LOT 105 DISTRICT LOT 119 GROUP 1 NEW WESTMINSTER DISTRICT STRATA PLAN
BCS1299 TOGETHER WITH AN INTEREST IN THE COMMON PROPERTY IN
PROPORTION TO THE UNIT ENTITLEMENT OF THE STRAT

Date added 2005-MAY-21

Crown Land Pin:

Crown Land File#:

LTO PID# 026286149

Legal Desc: STRATA LOT 51 DISTRICT LOT 119 GROUP 1 NEW WESTMINSTER DISTRICT STRATA PLAN
BCS1299 TOGETHER WITH AN INTEREST IN THE COMMON PROPERTY IN
PROPORTION TO THE UNIT ENTITLEMENT OF THE STRAT

Date added 2005-MAY-21

Crown Land Pin:

Crown Land File#:

LTO PID# 026286041

Legal Desc: STRATA LOT 41 DISTRICT LOT 119 GROUP 1 NEW WESTMINSTER DISTRICT STRATA PLAN
BCS1299 TOGETHER WITH AN INTEREST IN THE COMMON PROPERTY IN
PROPORTION TO THE UNIT ENTITLEMENT OF THE STRAT

Date added 2005-MAY-21

Crown Land Pin:

Crown Land File#:

LTO PID# 026286050

Legal Desc: STRATA LOT 42 DISTRICT LOT 119 GROUP 1 NEW WESTMINSTER DISTRICT STRATA PLAN
BCS1299 TOGETHER WITH AN INTEREST IN THE COMMON PROPERTY IN
PROPORTION TO THE UNIT ENTITLEMENT OF THE STRAT

Date added 2005-MAY-21

Crown Land Pin:

Crown Land File#:

LTO PID# 026286068

Legal Desc: STRATA LOT 43 DISTRICT LOT 119 GROUP 1 NEW WESTMINSTER DISTRICT STRATA PLAN
BCS1299 TOGETHER WITH AN INTEREST IN THE COMMON PROPERTY IN
PROPORTION TO THE UNIT ENTITLEMENT OF THE STRAT

Date added 2005-MAY-21

Crown Land Pin:

Crown Land File#:

LTO PID# 026286076

Legal Desc: STRATA LOT 44 DISTRICT LOT 119 GROUP 1 NEW WESTMINSTER DISTRICT STRATA PLAN
BCS1299 TOGETHER WITH AN INTEREST IN THE COMMON PROPERTY IN
PROPORTION TO THE UNIT ENTITLEMENT OF THE STRAT

Date added 2005-MAY-21

Crown Land Pin:

Crown Land File#:

LTO PID# 026286084

Legal Desc: STRATA LOT 45 DISTRICT LOT 119 GROUP 1 NEW WESTMINSTER DISTRICT STRATA PLAN
BCS1299 TOGETHER WITH AN INTEREST IN THE COMMON PROPERTY IN
PROPORTION TO THE UNIT ENTITLEMENT OF THE STRAT

Date added 2005-MAY-21

Crown Land Pin:

Crown Land File#:

LTO PID# 026286092

Legal Desc: STRATA LOT 46 DISTRICT LOT 119 GROUP 1 NEW WESTMINSTER DISTRICT STRATA PLAN
BCS1299 TOGETHER WITH AN INTEREST IN THE COMMON PROPERTY IN
PROPORTION TO THE UNIT ENTITLEMENT OF THE STRAT

Date added 2005-MAY-21

Crown Land Pin:

Crown Land File#:

LTO PID# 026286106

Legal Desc: STRATA LOT 47 DISTRICT LOT 119 GROUP 1 NEW WESTMINSTER DISTRICT STRATA PLAN
BCS1299 TOGETHER WITH AN INTEREST IN THE COMMON PROPERTY IN
PROPORTION TO THE UNIT ENTITLEMENT OF THE STRAT

Date added 2005-MAY-21

Crown Land Pin:

Crown Land File#:

LTO PID# 026286114

Legal Desc: STRATA LOT 48 DISTRICT LOT 119 GROUP 1 NEW WESTMINSTER DISTRICT STRATA PLAN
BCS1299 TOGETHER WITH AN INTEREST IN THE COMMON PROPERTY IN
PROPORTION TO THE UNIT ENTITLEMENT OF THE STRAT

Date added 2005-MAY-21

Crown Land Pin:

Crown Land File#:

LTO PID# 026286807

Legal Desc: STRATA LOT 117 DISTRICT LOT 119 GROUP 1 NEW WESTMINSTER DISTRICT STRATA PLAN
BCS1299 TOGETHER WITH AN INTEREST IN THE COMMON PROPERTY IN
PROPORTION TO THE UNIT ENTITLEMENT OF THE STRAT

Date added 2005-MAY-21

Crown Land Pin:

Crown Land File#:

LTO PID# 026286131

Legal Desc: STRATA LOT 50 DISTRICT LOT 119 GROUP 1 NEW WESTMINSTER DISTRICT STRATA PLAN
BCS1299 TOGETHER WITH AN INTEREST IN THE COMMON PROPERTY IN
PROPORTION TO THE UNIT ENTITLEMENT OF THE STRAT

Date added 2005-MAY-21

Crown Land Pin:

Crown Land File#:

LTO PID# 026286793

Legal Desc: STRATA LOT 116 DISTRICT LOT 119 GROUP 1 NEW WESTMINSTER DISTRICT STRATA PLAN
BCS1299 TOGETHER WITH AN INTEREST IN THE COMMON PROPERTY IN
PROPORTION TO THE UNIT ENTITLEMENT OF THE STRAT

Date added 2005-MAY-21

Crown Land Pin:

Crown Land File#:

LTO PID# 026286696

Legal Desc: STRATA LOT 106 DISTRICT LOT 119 GROUP 1 NEW WESTMINSTER DISTRICT STRATA PLAN
BCS1299 TOGETHER WITH AN INTEREST IN THE COMMON PROPERTY IN
PROPORTION TO THE UNIT ENTITLEMENT OF THE STRAT

Date added 2005-MAY-21

Crown Land Pin:

Crown Land File#:

LTO PID# 026286700

Legal Desc: STRATA LOT 107 DISTRICT LOT 119 GROUP 1 NEW WESTMINSTER DISTRICT STRATA PLAN
BCS1299 TOGETHER WITH AN INTEREST IN THE COMMON PROPERTY IN
PROPORTION TO THE UNIT ENTITLEMENT OF THE STRAT

Date added 2005-MAY-21

Crown Land Pin:

Crown Land File#:

LTO PID# 026286718

Legal Desc: STRATA LOT 108 DISTRICT LOT 119 GROUP 1 NEW WESTMINSTER DISTRICT STRATA PLAN
BCS1299 TOGETHER WITH AN INTEREST IN THE COMMON PROPERTY IN
PROPORTION TO THE UNIT ENTITLEMENT OF THE STRAT

Date added 2005-MAY-21

Crown Land Pin:

Crown Land File#:

LTO PID# 026286726

Legal Desc: STRATA LOT 109 DISTRICT LOT 119 GROUP 1 NEW WESTMINSTER DISTRICT STRATA PLAN
BCS1299 TOGETHER WITH AN INTEREST IN THE COMMON PROPERTY IN
PROPORTION TO THE UNIT ENTITLEMENT OF THE STRAT

Date added 2005-MAY-21

Crown Land Pin:

Crown Land File#:

LTO PID# 026286734

Legal Desc: STRATA LOT 110 DISTRICT LOT 119 GROUP 1 NEW WESTMINSTER DISTRICT STRATA PLAN
BCS1299 TOGETHER WITH AN INTEREST IN THE COMMON PROPERTY IN
PROPORTION TO THE UNIT ENTITLEMENT OF THE STRAT

Date added 2005-MAY-21

Crown Land Pin:

Crown Land File#:

LTO PID# 026286742

Legal Desc: STRATA LOT 111 DISTRICT LOT 119 GROUP 1 NEW WESTMINSTER DISTRICT STRATA PLAN
BCS1299 TOGETHER WITH AN INTEREST IN THE COMMON PROPERTY IN
PROPORTION TO THE UNIT ENTITLEMENT OF THE STRAT

Date added 2005-MAY-21

Crown Land Pin:

Crown Land File#:

LTO PID# 026286751

Legal Desc: STRATA LOT 112 DISTRICT LOT 119 GROUP 1 NEW WESTMINSTER DISTRICT STRATA PLAN
BCS1299 TOGETHER WITH AN INTEREST IN THE COMMON PROPERTY IN
PROPORTION TO THE UNIT ENTITLEMENT OF THE STRAT

Date added 2005-MAY-21

Crown Land Pin:

Crown Land File#:

LTO PID# 026286769

Legal Desc: STRATA LOT 113 DISTRICT LOT 119 GROUP 1 NEW WESTMINSTER DISTRICT STRATA PLAN
BCS1299 TOGETHER WITH AN INTEREST IN THE COMMON PROPERTY IN
PROPORTION TO THE UNIT ENTITLEMENT OF THE STRAT

Date added 2005-MAY-21

Crown Land Pin:

Crown Land File#:

LTO PID# 026286777

Legal Desc: STRATA LOT 114 DISTRICT LOT 119 GROUP 1 NEW WESTMINSTER DISTRICT STRATA PLAN
BCS1299 TOGETHER WITH AN INTEREST IN THE COMMON PROPERTY IN
PROPORTION TO THE UNIT ENTITLEMENT OF THE STRAT

Date added 2005-MAY-21

Crown Land Pin:

Crown Land File#:

LTO PID# 026287048

Legal Desc: STRATA LOT 141 DISTRICT LOT 119 GROUP 1 NEW WESTMINSTER DISTRICT STRATA PLAN
BCS1299 TOGETHER WITH AN INTEREST IN THE COMMON PROPERTY IN
PROPORTION TO THE UNIT ENTITLEMENT OF THE STRAT

Date added 2005-MAY-21

Crown Land Pin:

Crown Land File#:

LTO PID# 026286122

Legal Desc: STRATA LOT 49 DISTRICT LOT 119 GROUP 1 NEW WESTMINSTER DISTRICT STRATA PLAN
BCS1299 TOGETHER WITH AN INTEREST IN THE COMMON PROPERTY IN
PROPORTION TO THE UNIT ENTITLEMENT OF THE STRAT

Date added 2005-MAY-21

Crown Land Pin:

Crown Land File#:

LTO PID# 026287471

Legal Desc: STRATA LOT 176 DISTRICT LOT 119 GROUP 1 NEW WESTMINSTER DISTRICT STRATA PLAN
BCS1299 TOGETHER WITH AN INTEREST IN THE COMMON PROPERTY IN
PROPORTION TO THE UNIT ENTITLEMENT OF THE STRAT

Date added 2005-MAY-21

Crown Land Pin:

Crown Land File#:

LTO PID# 026287021

Legal Desc: STRATA LOT 139 DISTRICT LOT 119 GROUP 1 NEW WESTMINSTER DISTRICT STRATA PLAN
BCS1299 TOGETHER WITH AN INTEREST IN THE COMMON PROPERTY IN
PROPORTION TO THE UNIT ENTITLEMENT OF THE STRAT

Date added 2005-MAY-21

Crown Land Pin:

Crown Land File#:

LTO PID# 026287374

Legal Desc: STRATA LOT 166 DISTRICT LOT 119 GROUP 1 NEW WESTMINSTER DISTRICT STRATA PLAN
BCS1299 TOGETHER WITH AN INTEREST IN THE COMMON PROPERTY IN
PROPORTION TO THE UNIT ENTITLEMENT OF THE STRAT

Date added 2005-MAY-21

Crown Land Pin:

Crown Land File#:

LTO PID# 026287382

Legal Desc: STRATA LOT 167 DISTRICT LOT 119 GROUP 1 NEW WESTMINSTER DISTRICT STRATA PLAN
BCS1299 TOGETHER WITH AN INTEREST IN THE COMMON PROPERTY IN
PROPORTION TO THE UNIT ENTITLEMENT OF THE STRAT

Date added 2005-MAY-21

Crown Land Pin:

Crown Land File#:

LTO PID# 026287391

Legal Desc: STRATA LOT 168 DISTRICT LOT 119 GROUP 1 NEW WESTMINSTER DISTRICT STRATA PLAN
BCS1299 TOGETHER WITH AN INTEREST IN THE COMMON PROPERTY IN
PROPORTION TO THE UNIT ENTITLEMENT OF THE STRAT

Date added 2005-MAY-21

Crown Land Pin:

Crown Land File#:

LTO PID# 026287404

Legal Desc: STRATA LOT 169 DISTRICT LOT 119 GROUP 1 NEW WESTMINSTER DISTRICT STRATA PLAN
BCS1299 TOGETHER WITH AN INTEREST IN THE COMMON PROPERTY IN
PROPORTION TO THE UNIT ENTITLEMENT OF THE STRAT

Date added 2005-MAY-21

Crown Land Pin:

Crown Land File#:

LTO PID# 026287412

Legal Desc: STRATA LOT 170 DISTRICT LOT 119 GROUP 1 NEW WESTMINSTER DISTRICT STRATA PLAN
BCS1299 TOGETHER WITH AN INTEREST IN THE COMMON PROPERTY IN
PROPORTION TO THE UNIT ENTITLEMENT OF THE STRAT

Date added 2005-MAY-21

Crown Land Pin:

Crown Land File#:

LTO PID# 026287421

Legal Desc: STRATA LOT 171 DISTRICT LOT 119 GROUP 1 NEW WESTMINSTER DISTRICT STRATA PLAN
BCS1299 TOGETHER WITH AN INTEREST IN THE COMMON PROPERTY IN
PROPORTION TO THE UNIT ENTITLEMENT OF THE STRAT

Date added 2005-MAY-21

Crown Land Pin:

Crown Land File#:

LTO PID# 026287439

Legal Desc: STRATA LOT 172 DISTRICT LOT 119 GROUP 1 NEW WESTMINSTER DISTRICT STRATA PLAN BCS1299
TOGETHER WITH AN INTEREST IN THE COMMON PROPERTY IN PROPORTION TO THE UNIT
ENTITLEMENT OF THE STRATA LOT AS SHOWN ON FORM V

Date added 2005-MAY-21

Crown Land Pin:

Crown Land File#:

LTO PID# 026287447

Legal Desc: STRATA LOT 173 DISTRICT LOT 119 GROUP 1 NEW WESTMINSTER DISTRICT STRATA PLAN
BCS1299 TOGETHER WITH AN INTEREST IN THE COMMON PROPERTY IN
PROPORTION TO THE UNIT ENTITLEMENT OF THE STRAT

Date added 2005-MAY-21

Crown Land Pin:

Crown Land File#:

LTO PID# 026287358

Legal Desc: STRATA LOT 164 DISTRICT LOT 119 GROUP 1 NEW WESTMINSTER DISTRICT STRATA PLAN
BCS1299 TOGETHER WITH AN INTEREST IN THE COMMON PROPERTY IN
PROPORTION TO THE UNIT ENTITLEMENT OF THE STRAT

Date added 2005-MAY-21

Crown Land Pin:

Crown Land File#:

LTO PID# 026287463

Legal Desc: STRATA LOT 175 DISTRICT LOT 119 GROUP 1 NEW WESTMINSTER DISTRICT STRATA PLAN
BCS1299 TOGETHER WITH AN INTEREST IN THE COMMON PROPERTY IN
PROPORTION TO THE UNIT ENTITLEMENT OF THE STRAT

Date added 2005-MAY-21

Crown Land Pin:

Crown Land File#:

LTO PID# 026287340

Legal Desc: STRATA LOT 163 DISTRICT LOT 119 GROUP 1 NEW WESTMINSTER DISTRICT STRATA PLAN
BCS1299 TOGETHER WITH AN INTEREST IN THE COMMON PROPERTY IN
PROPORTION TO THE UNIT ENTITLEMENT OF THE STRAT

Date added 2005-MAY-21

Crown Land Pin:

Crown Land File#:

LTO PID# 026287480

Legal Desc: STRATA LOT 177 DISTRICT LOT 119 GROUP 1 NEW WESTMINSTER DISTRICT STRATA PLAN
BCS1299 TOGETHER WITH AN INTEREST IN THE COMMON PROPERTY IN
PROPORTION TO THE UNIT ENTITLEMENT OF THE STRAT

Date added 2005-MAY-21

Crown Land Pin:

Crown Land File#:

LTO PID# 026287498

Legal Desc: STRATA LOT 178 DISTRICT LOT 119 GROUP 1 NEW WESTMINSTER DISTRICT STRATA PLAN
BCS1299 TOGETHER WITH AN INTEREST IN THE COMMON PROPERTY IN
PROPORTION TO THE UNIT ENTITLEMENT OF THE STRAT

Date added 2005-MAY-21

Crown Land Pin:

Crown Land File#:

LTO PID# 026287501

Legal Desc: STRATA LOT 179 DISTRICT LOT 119 GROUP 1 NEW WESTMINSTER DISTRICT STRATA PLAN
BCS1299 TOGETHER WITH AN INTEREST IN THE COMMON PROPERTY IN
PROPORTION TO THE UNIT ENTITLEMENT OF THE STRAT

Date added 2005-MAY-21

Crown Land Pin:

Crown Land File#:

LTO PID# 026287510

Legal Desc: STRATA LOT 180 DISTRICT LOT 119 GROUP 1 NEW WESTMINSTER DISTRICT STRATA PLAN
BCS1299 TOGETHER WITH AN INTEREST IN THE COMMON PROPERTY IN
PROPORTION TO THE UNIT ENTITLEMENT OF THE STRAT

Date added 2005-MAY-21

Crown Land Pin:

Crown Land File#:

LTO PID# 026287528

Legal Desc: STRATA LOT 181 DISTRICT LOT 119 GROUP 1 NEW WESTMINSTER DISTRICT STRATA PLAN
BCS1299 TOGETHER WITH AN INTEREST IN THE COMMON PROPERTY IN
PROPORTION TO THE UNIT ENTITLEMENT OF THE STRAT

Date added 2005-MAY-21

Crown Land Pin:

Crown Land File#:

LTO PID# 026287536

Legal Desc: STRATA LOT 182 DISTRICT LOT 119 GROUP 1 NEW WESTMINSTER DISTRICT STRATA PLAN
BCS1299 TOGETHER WITH AN INTEREST IN THE COMMON PROPERTY IN
PROPORTION TO THE UNIT ENTITLEMENT OF THE STRAT

Date added 2006-JUL-01

Crown Land Pin:

Crown Land File#:

LTO PID# 026719479

Legal Desc: STRATA LOT 183 DISTRICT LOT 119 GROUP 1 NEW WESTMINSTER DISTRICT STRATA PLAN
BCS1299 TOGETHER WITH AN INTEREST IN THE COMMON PROPERTY IN
PROPORTION TO THE UNIT ENTITLEMENT OF THE STRAT

Date added 2006-JUL-01

Crown Land Pin:

Crown Land File#:

LTO PID# 026719487

Legal Desc: STRATA LOT 184 DISTRICT LOT 119 GROUP 1 NEW WESTMINSTER DISTRICT STRATA PLAN
BCS1299 TOGETHER WITH AN INTEREST IN THE COMMON PROPERTY IN
PROPORTION TO THE UNIT ENTITLEMENT OF THE STRAT

Date added 2006-JUL-01

Crown Land Pin:

Crown Land File#:

LTO PID# 026719495

Legal Desc: STRATA LOT 185 DISTRICT LOT 119 GROUP 1 NEW WESTMINSTER DISTRICT STRATA PLAN
BCS1299 TOGETHER WITH AN INTEREST IN THE COMMON PROPERTY IN
PROPORTION TO THE UNIT ENTITLEMENT OF THE STRAT

Date added 2006-JUL-01

Crown Land Pin:

Crown Land File#:

LTO PID# 026719509

Legal Desc: STRATA LOT 186 DISTRICT LOT 119 GROUP 1 NEW WESTMINSTER DISTRICT STRATA PLAN
BCS1299 TOGETHER WITH AN INTEREST IN THE COMMON PROPERTY IN
PROPORTION TO THE UNIT ENTITLEMENT OF THE STRAT

Date added 2005-MAY-21

Crown Land Pin:

Crown Land File#:

LTO PID# 026287455

Legal Desc: STRATA LOT 174 DISTRICT LOT 119 GROUP 1 NEW WESTMINSTER DISTRICT STRATA PLAN
BCS1299 TOGETHER WITH AN INTEREST IN THE COMMON PROPERTY IN
PROPORTION TO THE UNIT ENTITLEMENT OF THE STRAT

Date added 2005-MAY-21

Crown Land Pin:

Crown Land File#:

LTO PID# 026287153

Legal Desc: STRATA LOT 152 DISTRICT LOT 119 GROUP 1 NEW WESTMINSTER DISTRICT STRATA PLAN
BCS1299 TOGETHER WITH AN INTEREST IN THE COMMON PROPERTY IN
PROPORTION TO THE UNIT ENTITLEMENT OF THE STRAT

Date added 2005-MAY-21

Crown Land Pin:

Crown Land File#:

LTO PID# 026286017

Legal Desc: STRATA LOT 38 DISTRICT LOT 119 GROUP 1 NEW WESTMINSTER DISTRICT STRATA PLAN
BCS1299 TOGETHER WITH AN INTEREST IN THE COMMON PROPERTY IN
PROPORTION TO THE UNIT ENTITLEMENT OF THE STRAT

Date added 2005-MAY-21

Crown Land Pin:

Crown Land File#:

LTO PID# 026287056

Legal Desc: STRATA LOT 142 DISTRICT LOT 119 GROUP 1 NEW WESTMINSTER DISTRICT STRATA PLAN
BCS1299 TOGETHER WITH AN INTEREST IN THE COMMON PROPERTY IN
PROPORTION TO THE UNIT ENTITLEMENT OF THE STRAT

Date added 2005-MAY-21

Crown Land Pin:

Crown Land File#:

LTO PID# 026287064

Legal Desc: STRATA LOT 143 DISTRICT LOT 119 GROUP 1 NEW WESTMINSTER DISTRICT STRATA PLAN BCS1299
TOGETHER WITH AN INTEREST IN THE COMMON PROPERTY IN PROPORTION TO THE UNIT ENTITLEMENT
OF THE STRATA LOT AS SHOWN ON FORM V

Date added 2005-MAY-21

Crown Land Pin:

Crown Land File#:

LTO PID# 026287072

Legal Desc: STRATA LOT 144 DISTRICT LOT 119 GROUP 1 NEW WESTMINSTER DISTRICT STRATA PLAN
BCS1299 TOGETHER WITH AN INTEREST IN THE COMMON PROPERTY IN
PROPORTION TO THE UNIT ENTITLEMENT OF THE STRAT

Date added 2005-MAY-21

Crown Land Pin:

Crown Land File#:

LTO PID# 026287081

Legal Desc: STRATA LOT 145 DISTRICT LOT 119 GROUP 1 NEW WESTMINSTER DISTRICT STRATA PLAN
BCS1299 TOGETHER WITH AN INTEREST IN THE COMMON PROPERTY IN
PROPORTION TO THE UNIT ENTITLEMENT OF THE STRAT

Date added 2005-MAY-21

Crown Land Pin:

Crown Land File#:

LTO PID# 026287099

Legal Desc: STRATA LOT 146 DISTRICT LOT 119 GROUP 1 NEW WESTMINSTER DISTRICT STRATA PLAN
BCS1299 TOGETHER WITH AN INTEREST IN THE COMMON PROPERTY IN
PROPORTION TO THE UNIT ENTITLEMENT OF THE STRAT

Date added 2005-MAY-21

Crown Land Pin:

Crown Land File#:

LTO PID# 026287102

Legal Desc: STRATA LOT 147 DISTRICT LOT 119 GROUP 1 NEW WESTMINSTER DISTRICT STRATA PLAN
BCS1299 TOGETHER WITH AN INTEREST IN THE COMMON PROPERTY IN
PROPORTION TO THE UNIT ENTITLEMENT OF THE STRAT

Date added 2005-MAY-21

Crown Land Pin:

Crown Land File#:

LTO PID# 026287111

Legal Desc: STRATA LOT 148 DISTRICT LOT 119 GROUP 1 NEW WESTMINSTER DISTRICT STRATA PLAN
BCS1299 TOGETHER WITH AN INTEREST IN THE COMMON PROPERTY IN
PROPORTION TO THE UNIT ENTITLEMENT OF THE STRAT

Date added 2005-MAY-21

Crown Land Pin:

Crown Land File#:

LTO PID# 026287129

Legal Desc: STRATA LOT 149 DISTRICT LOT 119 GROUP 1 NEW WESTMINSTER DISTRICT STRATA PLAN
BCS1299 TOGETHER WITH AN INTEREST IN THE COMMON PROPERTY IN
PROPORTION TO THE UNIT ENTITLEMENT OF THE STRAT

Date added 2005-MAY-21

Crown Land Pin:

Crown Land File#:

LTO PID# 026287366

Legal Desc: STRATA LOT 165 DISTRICT LOT 119 GROUP 1 NEW WESTMINSTER DISTRICT STRATA PLAN
BCS1299 TOGETHER WITH AN INTEREST IN THE COMMON PROPERTY IN
PROPORTION TO THE UNIT ENTITLEMENT OF THE STRAT

Date added 2005-MAY-21

Crown Land Pin:

Crown Land File#:

LTO PID# 026287145

Legal Desc: STRATA LOT 151 DISTRICT LOT 119 GROUP 1 NEW WESTMINSTER DISTRICT STRATA PLAN BCS1299
TOGETHER WITH AN INTEREST IN THE COMMON PROPERTY IN PROPORTION TO THE UNIT
ENTITLEMENT OF THE STRATA LOT AS SHOWN ON FORM V

Date added 2005-MAY-21

Crown Land Pin:

Crown Land File#:

LTO PID# 026287030

Legal Desc: STRATA LOT 140 DISTRICT LOT 119 GROUP 1 NEW WESTMINSTER DISTRICT STRATA PLAN
BCS1299 TOGETHER WITH AN INTEREST IN THE COMMON PROPERTY IN
PROPORTION TO THE UNIT ENTITLEMENT OF THE STRAT

Date added 2005-MAY-21

Crown Land Pin:

Crown Land File#:

LTO PID# 026287161

Legal Desc: STRATA LOT 153 DISTRICT LOT 119 GROUP 1 NEW WESTMINSTER DISTRICT STRATA PLAN
BCS1299 TOGETHER WITH AN INTEREST IN THE COMMON PROPERTY IN
PROPORTION TO THE UNIT ENTITLEMENT OF THE STRAT

Date added 2005-MAY-21

Crown Land Pin:

Crown Land File#:

LTO PID# 026287188

Legal Desc: STRATA LOT 154 DISTRICT LOT 119 GROUP 1 NEW WESTMINSTER DISTRICT STRATA PLAN
BCS1299 TOGETHER WITH AN INTEREST IN THE COMMON PROPERTY IN
PROPORTION TO THE UNIT ENTITLEMENT OF THE STRAT

Date added 2005-MAY-21

Crown Land Pin:

Crown Land File#:

LTO PID# 026287196

Legal Desc: STRATA LOT 155 DISTRICT LOT 119 GROUP 1 NEW WESTMINSTER DISTRICT STRATA PLAN
BCS1299 TOGETHER WITH AN INTEREST IN THE COMMON PROPERTY IN
PROPORTION TO THE UNIT ENTITLEMENT OF THE STRAT

Date added 2005-MAY-21

Crown Land Pin:

Crown Land File#:

LTO PID# 026287277

Legal Desc: STRATA LOT 156 DISTRICT LOT 119 GROUP 1 NEW WESTMINSTER DISTRICT STRATA PLAN
BCS1299 TOGETHER WITH AN INTEREST IN THE COMMON PROPERTY IN
PROPORTION TO THE UNIT ENTITLEMENT OF THE STRAT

Date added 2005-MAY-21

Crown Land Pin:

Crown Land File#:

LTO PID# 026287285

Legal Desc: STRATA LOT 157 DISTRICT LOT 119 GROUP 1 NEW WESTMINSTER DISTRICT STRATA PLAN
BCS1299 TOGETHER WITH AN INTEREST IN THE COMMON PROPERTY IN
PROPORTION TO THE UNIT ENTITLEMENT OF THE STRAT

Date added 2005-MAY-21

Crown Land Pin:

Crown Land File#:

LTO PID# 026287293

Legal Desc: STRATA LOT 158 DISTRICT LOT 119 GROUP 1 NEW WESTMINSTER DISTRICT STRATA PLAN
BCS1299 TOGETHER WITH AN INTEREST IN THE COMMON PROPERTY IN
PROPORTION TO THE UNIT ENTITLEMENT OF THE STRAT

Date added 2005-MAY-21

Crown Land Pin:

Crown Land File#:

LTO PID# 026287307

Legal Desc: STRATA LOT 159 DISTRICT LOT 119 GROUP 1 NEW WESTMINSTER DISTRICT STRATA PLAN
BCS1299 TOGETHER WITH AN INTEREST IN THE COMMON PROPERTY IN
PROPORTION TO THE UNIT ENTITLEMENT OF THE STRAT

Date added 2005-MAY-21

Crown Land Pin:

Crown Land File#:

LTO PID# 026287315

Legal Desc: STRATA LOT 160 DISTRICT LOT 119 GROUP 1 NEW WESTMINSTER DISTRICT STRATA PLAN
BCS1299 TOGETHER WITH AN INTEREST IN THE COMMON PROPERTY IN
PROPORTION TO THE UNIT ENTITLEMENT OF THE STRAT

Date added 2005-MAY-21

Crown Land Pin:

Crown Land File#:

LTO PID# 026287323

Legal Desc: STRATA LOT 161 DISTRICT LOT 119 GROUP 1 NEW WESTMINSTER DISTRICT STRATA PLAN
BCS1299 TOGETHER WITH AN INTEREST IN THE COMMON PROPERTY IN
PROPORTION TO THE UNIT ENTITLEMENT OF THE STRAT

Date added 2005-MAY-21

Crown Land Pin:

Crown Land File#:

LTO PID# 026287331

Legal Desc: STRATA LOT 162 DISTRICT LOT 119 GROUP 1 NEW WESTMINSTER DISTRICT STRATA PLAN BCS1299
TOGETHER WITH AN INTEREST IN THE COMMON PROPERTY IN PROPORTION TO THE UNIT
ENTITLEMENT OF THE STRATA LOT AS SHOWN ON FORM V

Date added 2005-MAY-21

Crown Land Pin:

Crown Land File#:

LTO PID# 026287137

Legal Desc: STRATA LOT 150 DISTRICT LOT 119 GROUP 1 NEW WESTMINSTER DISTRICT STRATA PLAN
BCS1299 TOGETHER WITH AN INTEREST IN THE COMMON PROPERTY IN
PROPORTION TO THE UNIT ENTITLEMENT OF THE STRAT

Date added 2005-MAY-21

Crown Land Pin:

Crown Land File#:

LTO PID# 026286505

Legal Desc: STRATA LOT 87 DISTRICT LOT 119 GROUP 1 NEW WESTMINSTER DISTRICT STRATA PLAN
BCS1299 TOGETHER WITH AN INTEREST IN THE COMMON PROPERTY IN
PROPORTION TO THE UNIT ENTITLEMENT OF THE STRAT

Date added 2005-MAY-21

Crown Land Pin:

Crown Land File#:

LTO PID# 026286394

Legal Desc: STRATA LOT 76 DISTRICT LOT 119 GROUP 1 NEW WESTMINSTER DISTRICT STRATA PLAN
BCS1299 TOGETHER WITH AN INTEREST IN THE COMMON PROPERTY IN
PROPORTION TO THE UNIT ENTITLEMENT OF THE STRAT

Date added 2005-MAY-21

Crown Land Pin:

Crown Land File#:

LTO PID# 026286408

Legal Desc: STRATA LOT 77 DISTRICT LOT 119 GROUP 1 NEW WESTMINSTER DISTRICT STRATA PLAN
BCS1299 TOGETHER WITH AN INTEREST IN THE COMMON PROPERTY IN
PROPORTION TO THE UNIT ENTITLEMENT OF THE STRAT

Date added 2005-MAY-21

Crown Land Pin:

Crown Land File#:

LTO PID# 026286416

Legal Desc: STRATA LOT 78 DISTRICT LOT 119 GROUP 1 NEW WESTMINSTER DISTRICT STRATA PLAN
BCS1299 TOGETHER WITH AN INTEREST IN THE COMMON PROPERTY IN
PROPORTION TO THE UNIT ENTITLEMENT OF THE STRAT

Date added 2005-MAY-21

Crown Land Pin:

Crown Land File#:

LTO PID# 026286424

Legal Desc: STRATA LOT 79 DISTRICT LOT 119 GROUP 1 NEW WESTMINSTER DISTRICT STRATA PLAN
BCS1299 TOGETHER WITH AN INTEREST IN THE COMMON PROPERTY IN
PROPORTION TO THE UNIT ENTITLEMENT OF THE STRAT

Date added 2005-MAY-21

Crown Land Pin:

Crown Land File#:

LTO PID# 026286432

Legal Desc: STRATA LOT 80 DISTRICT LOT 119 GROUP 1 NEW WESTMINSTER DISTRICT STRATA PLAN
BCS1299 TOGETHER WITH AN INTEREST IN THE COMMON PROPERTY IN
PROPORTION TO THE UNIT ENTITLEMENT OF THE STRAT

Date added 2005-MAY-21

Crown Land Pin:

Crown Land File#:

LTO PID# 026286441

Legal Desc: STRATA LOT 81 DISTRICT LOT 119 GROUP 1 NEW WESTMINSTER DISTRICT STRATA PLAN
BCS1299 TOGETHER WITH AN INTEREST IN THE COMMON PROPERTY IN
PROPORTION TO THE UNIT ENTITLEMENT OF THE STRAT

Date added 2005-MAY-21

Crown Land Pin:

Crown Land File#:

LTO PID# 026286459

Legal Desc: STRATA LOT 82 DISTRICT LOT 119 GROUP 1 NEW WESTMINSTER DISTRICT STRATA PLAN
BCS1299 TOGETHER WITH AN INTEREST IN THE COMMON PROPERTY IN
PROPORTION TO THE UNIT ENTITLEMENT OF THE STRAT

Date added 2005-MAY-21

Crown Land Pin:

Crown Land File#:

LTO PID# 026286467

Legal Desc: STRATA LOT 83 DISTRICT LOT 119 GROUP 1 NEW WESTMINSTER DISTRICT STRATA PLAN
BCS1299 TOGETHER WITH AN INTEREST IN THE COMMON PROPERTY IN
PROPORTION TO THE UNIT ENTITLEMENT OF THE STRAT

Date added 2005-MAY-21

Crown Land Pin:

Crown Land File#:

LTO PID# 026286475

Legal Desc: STRATA LOT 84 DISTRICT LOT 119 GROUP 1 NEW WESTMINSTER DISTRICT STRATA PLAN
BCS1299 TOGETHER WITH AN INTEREST IN THE COMMON PROPERTY IN
PROPORTION TO THE UNIT ENTITLEMENT OF THE STRAT

Date added 2005-MAY-21

Crown Land Pin:

Crown Land File#:

LTO PID# 026286033

Legal Desc: STRATA LOT 40 DISTRICT LOT 119 GROUP 1 NEW WESTMINSTER DISTRICT STRATA PLAN
BCS1299 TOGETHER WITH AN INTEREST IN THE COMMON PROPERTY IN
PROPORTION TO THE UNIT ENTITLEMENT OF THE STRAT

Date added 2005-MAY-21

Crown Land Pin:

Crown Land File#:

LTO PID# 026286491

Legal Desc: STRATA LOT 86 DISTRICT LOT 119 GROUP 1 NEW WESTMINSTER DISTRICT STRATA PLAN
BCS1299 TOGETHER WITH AN INTEREST IN THE COMMON PROPERTY IN
PROPORTION TO THE UNIT ENTITLEMENT OF THE STRAT

Date added 2005-MAY-21

Crown Land Pin:

Crown Land File#:

LTO PID# 026286360

Legal Desc: STRATA LOT 73 DISTRICT LOT 119 GROUP 1 NEW WESTMINSTER DISTRICT STRATA PLAN
BCS1299 TOGETHER WITH AN INTEREST IN THE COMMON PROPERTY IN
PROPORTION TO THE UNIT ENTITLEMENT OF THE STRAT

Date added 2005-MAY-21

Crown Land Pin:

Crown Land File#:

LTO PID# 026286513

Legal Desc: STRATA LOT 88 DISTRICT LOT 119 GROUP 1 NEW WESTMINSTER DISTRICT STRATA PLAN
BCS1299 TOGETHER WITH AN INTEREST IN THE COMMON PROPERTY IN
PROPORTION TO THE UNIT ENTITLEMENT OF THE STRAT

Date added 2005-MAY-21

Crown Land Pin:

Crown Land File#:

LTO PID# 026286521

Legal Desc: STRATA LOT 89 DISTRICT LOT 119 GROUP 1 NEW WESTMINSTER DISTRICT STRATA PLAN
BCS1299 TOGETHER WITH AN INTEREST IN THE COMMON PROPERTY IN
PROPORTION TO THE UNIT ENTITLEMENT OF THE STRAT

Date added 2005-MAY-21

Crown Land Pin:

Crown Land File#:

LTO PID# 026286530

Legal Desc: STRATA LOT 90 DISTRICT LOT 119 GROUP 1 NEW WESTMINSTER DISTRICT STRATA PLAN
BCS1299 TOGETHER WITH AN INTEREST IN THE COMMON PROPERTY IN
PROPORTION TO THE UNIT ENTITLEMENT OF THE STRAT

Date added 2005-MAY-21

Crown Land Pin:

Crown Land File#:

LTO PID# 026286548

Legal Desc: STRATA LOT 91 DISTRICT LOT 119 GROUP 1 NEW WESTMINSTER DISTRICT STRATA PLAN
BCS1299 TOGETHER WITH AN INTEREST IN THE COMMON PROPERTY IN
PROPORTION TO THE UNIT ENTITLEMENT OF THE STRAT

Date added 2005-MAY-21

Crown Land Pin:

Crown Land File#:

LTO PID# 026286556

Legal Desc: STRATA LOT 92 DISTRICT LOT 119 GROUP 1 NEW WESTMINSTER DISTRICT STRATA PLAN
BCS1299 TOGETHER WITH AN INTEREST IN THE COMMON PROPERTY IN
PROPORTION TO THE UNIT ENTITLEMENT OF THE STRAT

Date added 2005-MAY-21

Crown Land Pin:

Crown Land File#:

LTO PID# 026286564

Legal Desc: STRATA LOT 93 DISTRICT LOT 119 GROUP 1 NEW WESTMINSTER DISTRICT STRATA PLAN
BCS1299 TOGETHER WITH AN INTEREST IN THE COMMON PROPERTY IN
PROPORTION TO THE UNIT ENTITLEMENT OF THE STRAT

Date added 2005-MAY-21

Crown Land Pin:

Crown Land File#:

LTO PID# 026286572

Legal Desc: STRATA LOT 94 DISTRICT LOT 119 GROUP 1 NEW WESTMINSTER DISTRICT STRATA PLAN BCS1299
TOGETHER WITH AN INTEREST IN THE COMMON PROPERTY IN PROPORTION TO THE UNIT
ENTITLEMENT OF THE STRATA LOT AS SHOWN ON FORM V

Date added 2005-MAY-21

Crown Land Pin:

Crown Land File#:

LTO PID# 026286581

Legal Desc: STRATA LOT 95 DISTRICT LOT 119 GROUP 1 NEW WESTMINSTER DISTRICT STRATA PLAN
BCS1299 TOGETHER WITH AN INTEREST IN THE COMMON PROPERTY IN
PROPORTION TO THE UNIT ENTITLEMENT OF THE STRAT

Date added 2005-MAY-21

Crown Land Pin:

Crown Land File#:

LTO PID# 026286599

Legal Desc: STRATA LOT 96 DISTRICT LOT 119 GROUP 1 NEW WESTMINSTER DISTRICT STRATA PLAN
BCS1299 TOGETHER WITH AN INTEREST IN THE COMMON PROPERTY IN
PROPORTION TO THE UNIT ENTITLEMENT OF THE STRAT

Date added 2005-MAY-21

Crown Land Pin:

Crown Land File#:

LTO PID# 026286483

Legal Desc: STRATA LOT 85 DISTRICT LOT 119 GROUP 1 NEW WESTMINSTER DISTRICT STRATA PLAN
BCS1299 TOGETHER WITH AN INTEREST IN THE COMMON PROPERTY IN
PROPORTION TO THE UNIT ENTITLEMENT OF THE STRAT

Date added 2005-MAY-21

Crown Land Pin:

Crown Land File#:

LTO PID# 026286262

Legal Desc: STRATA LOT 63 DISTRICT LOT 119 GROUP 1 NEW WESTMINSTER DISTRICT STRATA PLAN
BCS1299 TOGETHER WITH AN INTEREST IN THE COMMON PROPERTY IN
PROPORTION TO THE UNIT ENTITLEMENT OF THE STRAT

Date added 2005-MAY-21

Crown Land Pin:

Crown Land File#:

LTO PID# 026286157

Legal Desc: STRATA LOT 52 DISTRICT LOT 119 GROUP 1 NEW WESTMINSTER DISTRICT STRATA PLAN
BCS1299 TOGETHER WITH AN INTEREST IN THE COMMON PROPERTY IN
PROPORTION TO THE UNIT ENTITLEMENT OF THE STRAT

Date added 2005-MAY-21

Crown Land Pin:

Crown Land File#:

LTO PID# 026286165

Legal Desc: STRATA LOT 53 DISTRICT LOT 119 GROUP 1 NEW WESTMINSTER DISTRICT STRATA PLAN
BCS1299 TOGETHER WITH AN INTEREST IN THE COMMON PROPERTY IN
PROPORTION TO THE UNIT ENTITLEMENT OF THE STRAT

Date added 2005-MAY-21

Crown Land Pin:

Crown Land File#:

LTO PID# 026286173

Legal Desc: STRATA LOT 54 DISTRICT LOT 119 GROUP 1 NEW WESTMINSTER DISTRICT STRATA PLAN
BCS1299 TOGETHER WITH AN INTEREST IN THE COMMON PROPERTY IN
PROPORTION TO THE UNIT ENTITLEMENT OF THE STRAT

Date added 2005-MAY-21

Crown Land Pin:

Crown Land File#:

LTO PID# 026286181

Legal Desc: STRATA LOT 55 DISTRICT LOT 119 GROUP 1 NEW WESTMINSTER DISTRICT STRATA PLAN
BCS1299 TOGETHER WITH AN INTEREST IN THE COMMON PROPERTY IN
PROPORTION TO THE UNIT ENTITLEMENT OF THE STRAT

Date added 2005-MAY-21

Crown Land Pin:

Crown Land File#:

LTO PID# 026286190

Legal Desc: STRATA LOT 56 DISTRICT LOT 119 GROUP 1 NEW WESTMINSTER DISTRICT STRATA PLAN
BCS1299 TOGETHER WITH AN INTEREST IN THE COMMON PROPERTY IN
PROPORTION TO THE UNIT ENTITLEMENT OF THE STRAT

Date added 2005-MAY-21

Crown Land Pin:

Crown Land File#:

LTO PID# 026286203

Legal Desc: STRATA LOT 57 DISTRICT LOT 119 GROUP 1 NEW WESTMINSTER DISTRICT STRATA PLAN
BCS1299 TOGETHER WITH AN INTEREST IN THE COMMON PROPERTY IN
PROPORTION TO THE UNIT ENTITLEMENT OF THE STRAT

Date added 2005-MAY-21

Crown Land Pin:

Crown Land File#:

LTO PID# 026286211

Legal Desc: STRATA LOT 58 DISTRICT LOT 119 GROUP 1 NEW WESTMINSTER DISTRICT STRATA PLAN
BCS1299 TOGETHER WITH AN INTEREST IN THE COMMON PROPERTY IN
PROPORTION TO THE UNIT ENTITLEMENT OF THE STRAT

Date added 2005-MAY-21

Crown Land Pin:

Crown Land File#:

LTO PID# 026286220

Legal Desc: STRATA LOT 59 DISTRICT LOT 119 GROUP 1 NEW WESTMINSTER DISTRICT STRATA PLAN
BCS1299 TOGETHER WITH AN INTEREST IN THE COMMON PROPERTY IN
PROPORTION TO THE UNIT ENTITLEMENT OF THE STRAT

Date added 2005-MAY-21

Crown Land Pin:

Crown Land File#:

LTO PID# 026286238

Legal Desc: STRATA LOT 60 DISTRICT LOT 119 GROUP 1 NEW WESTMINSTER DISTRICT STRATA PLAN
BCS1299 TOGETHER WITH AN INTEREST IN THE COMMON PROPERTY IN
PROPORTION TO THE UNIT ENTITLEMENT OF THE STRAT

Date added 2005-MAY-21

Crown Land Pin:

Crown Land File#:

LTO PID# 026286386

Legal Desc: STRATA LOT 75 DISTRICT LOT 119 GROUP 1 NEW WESTMINSTER DISTRICT STRATA PLAN
BCS1299 TOGETHER WITH AN INTEREST IN THE COMMON PROPERTY IN
PROPORTION TO THE UNIT ENTITLEMENT OF THE STRAT

Date added 2005-MAY-21

Crown Land Pin:

Crown Land File#:

LTO PID# 026286254

Legal Desc: STRATA LOT 62 DISTRICT LOT 119 GROUP 1 NEW WESTMINSTER DISTRICT STRATA PLAN
BCS1299 TOGETHER WITH AN INTEREST IN THE COMMON PROPERTY IN
PROPORTION TO THE UNIT ENTITLEMENT OF THE STRAT

Date added 2005-MAY-21

Crown Land Pin:

Crown Land File#:

LTO PID# 026286378

Legal Desc: STRATA LOT 74 DISTRICT LOT 119 GROUP 1 NEW WESTMINSTER DISTRICT STRATA PLAN
BCS1299 TOGETHER WITH AN INTEREST IN THE COMMON PROPERTY IN
PROPORTION TO THE UNIT ENTITLEMENT OF THE STRAT

Date added 2005-MAY-21

Crown Land Pin:

Crown Land File#:

LTO PID# 026286271

Legal Desc: STRATA LOT 64 DISTRICT LOT 119 GROUP 1 NEW WESTMINSTER DISTRICT STRATA PLAN
BCS1299 TOGETHER WITH AN INTEREST IN THE COMMON PROPERTY IN
PROPORTION TO THE UNIT ENTITLEMENT OF THE STRAT

Date added 2005-MAY-21

Crown Land Pin:

Crown Land File#:

LTO PID# 026286289

Legal Desc: STRATA LOT 65 DISTRICT LOT 119 GROUP 1 NEW WESTMINSTER DISTRICT STRATA PLAN
BCS1299 TOGETHER WITH AN INTEREST IN THE COMMON PROPERTY IN
PROPORTION TO THE UNIT ENTITLEMENT OF THE STRAT

Date added 2005-MAY-21

Crown Land Pin:

Crown Land File#:

LTO PID# 026286297

Legal Desc: STRATA LOT 66 DISTRICT LOT 119 GROUP 1 NEW WESTMINSTER DISTRICT STRATA PLAN
BCS1299 TOGETHER WITH AN INTEREST IN THE COMMON PROPERTY IN
PROPORTION TO THE UNIT ENTITLEMENT OF THE STRAT

Date added 2005-MAY-21

Crown Land Pin:

Crown Land File#:

LTO PID# 026286301

Legal Desc: STRATA LOT 67 DISTRICT LOT 119 GROUP 1 NEW WESTMINSTER DISTRICT STRATA PLAN
BCS1299 TOGETHER WITH AN INTEREST IN THE COMMON PROPERTY IN
PROPORTION TO THE UNIT ENTITLEMENT OF THE STRAT

Date added 2005-MAY-21

Crown Land Pin:

Crown Land File#:

LTO PID# 026286319

Legal Desc: STRATA LOT 68 DISTRICT LOT 119 GROUP 1 NEW WESTMINSTER DISTRICT STRATA PLAN
BCS1299 TOGETHER WITH AN INTEREST IN THE COMMON PROPERTY IN
PROPORTION TO THE UNIT ENTITLEMENT OF THE STRAT

Date added 2005-MAY-21

Crown Land Pin:

Crown Land File#:

LTO PID# 026286327

Legal Desc: STRATA LOT 69 DISTRICT LOT 119 GROUP 1 NEW WESTMINSTER DISTRICT STRATA PLAN
BCS1299 TOGETHER WITH AN INTEREST IN THE COMMON PROPERTY IN
PROPORTION TO THE UNIT ENTITLEMENT OF THE STRAT

Date added 2005-MAY-21

Crown Land Pin:

Crown Land File#:

LTO PID# 026286335

Legal Desc: STRATA LOT 70 DISTRICT LOT 119 GROUP 1 NEW WESTMINSTER DISTRICT STRATA PLAN
BCS1299 TOGETHER WITH AN INTEREST IN THE COMMON PROPERTY IN
PROPORTION TO THE UNIT ENTITLEMENT OF THE STRAT

Date added 2005-MAY-21

Crown Land Pin:

Crown Land File#:

LTO PID# 026286343

Legal Desc: STRATA LOT 71 DISTRICT LOT 119 GROUP 1 NEW WESTMINSTER DISTRICT STRATA PLAN
BCS1299 TOGETHER WITH AN INTEREST IN THE COMMON PROPERTY IN
PROPORTION TO THE UNIT ENTITLEMENT OF THE STRAT

Date added 2005-MAY-21

Crown Land Pin:

Crown Land File#:

LTO PID# 026286351

Legal Desc: STRATA LOT 72 DISTRICT LOT 119 GROUP 1 NEW WESTMINSTER DISTRICT STRATA PLAN
BCS1299 TOGETHER WITH AN INTEREST IN THE COMMON PROPERTY IN
PROPORTION TO THE UNIT ENTITLEMENT OF THE STRAT

Date added 2005-MAY-21

Crown Land Pin:

Crown Land File#:

LTO PID# 026286629

Legal Desc: STRATA LOT 99 DISTRICT LOT 119 GROUP 1 NEW WESTMINSTER DISTRICT STRATA PLAN
BCS1299 TOGETHER WITH AN INTEREST IN THE COMMON PROPERTY IN
PROPORTION TO THE UNIT ENTITLEMENT OF THE STRAT

Date added 2005-MAY-21

Crown Land Pin:

Crown Land File#:

LTO PID# 026286246

Legal Desc: STRATA LOT 61 DISTRICT LOT 119 GROUP 1 NEW WESTMINSTER DISTRICT STRATA PLAN
BCS1299 TOGETHER WITH AN INTEREST IN THE COMMON PROPERTY IN
PROPORTION TO THE UNIT ENTITLEMENT OF THE STRAT

Date added 2005-MAY-21

Crown Land Pin:

Crown Land File#:

LTO PID# 026285908

Legal Desc: STRATA LOT 27 DISTRICT LOT 119 GROUP 1 NEW WESTMINSTER DISTRICT STRATA PLAN
BCS1299 TOGETHER WITH AN INTEREST IN THE COMMON PROPERTY IN
PROPORTION TO THE UNIT ENTITLEMENT OF THE STRAT

Date added 2005-MAY-21

Crown Land Pin:

Crown Land File#:

LTO PID# 026286602

Legal Desc: STRATA LOT 97 DISTRICT LOT 119 GROUP 1 NEW WESTMINSTER DISTRICT STRATA PLAN
BCS1299 TOGETHER WITH AN INTEREST IN THE COMMON PROPERTY IN
PROPORTION TO THE UNIT ENTITLEMENT OF THE STRAT

Date added 2005-MAY-21

Crown Land Pin:

Crown Land File#:

LTO PID# 026285801

Legal Desc: STRATA LOT 17 DISTRICT LOT 119 GROUP 1 NEW WESTMINSTER DISTRICT STRATA PLAN BCS1299
TOGETHER WITH AN INTEREST IN THE COMMON PROPERTY IN PROPORTION TO THE UNIT ENTITLEMENT
OF THE STRATA LOT AS SHOWN ON FORM V

Date added 2005-MAY-21

Crown Land Pin:

Crown Land File#:

LTO PID# 026285819

Legal Desc: STRATA LOT 18 DISTRICT LOT 119 GROUP 1 NEW WESTMINSTER DISTRICT STRATA PLAN
BCS1299 TOGETHER WITH AN INTEREST IN THE COMMON PROPERTY IN
PROPORTION TO THE UNIT ENTITLEMENT OF THE STRAT

Date added 2005-MAY-21

Crown Land Pin:

Crown Land File#:

LTO PID# 026285827

Legal Desc: STRATA LOT 19 DISTRICT LOT 119 GROUP 1 NEW WESTMINSTER DISTRICT STRATA PLAN
BCS1299 TOGETHER WITH AN INTEREST IN THE COMMON PROPERTY IN
PROPORTION TO THE UNIT ENTITLEMENT OF THE STRAT

Date added 2005-MAY-21

Crown Land Pin:

Crown Land File#:

LTO PID# 026285835

Legal Desc: STRATA LOT 20 DISTRICT LOT 119 GROUP 1 NEW WESTMINSTER DISTRICT STRATA PLAN
BCS1299 TOGETHER WITH AN INTEREST IN THE COMMON PROPERTY IN
PROPORTION TO THE UNIT ENTITLEMENT OF THE STRAT

Date added 2005-MAY-21

Crown Land Pin:

Crown Land File#:

LTO PID# 026285843

Legal Desc: STRATA LOT 21 DISTRICT LOT 119 GROUP 1 NEW WESTMINSTER DISTRICT STRATA PLAN
BCS1299 TOGETHER WITH AN INTEREST IN THE COMMON PROPERTY IN
PROPORTION TO THE UNIT ENTITLEMENT OF THE STRAT

Date added 2005-MAY-21

Crown Land Pin:

Crown Land File#:

LTO PID# 026285851

Legal Desc: STRATA LOT 22 DISTRICT LOT 119 GROUP 1 NEW WESTMINSTER DISTRICT STRATA PLAN
BCS1299 TOGETHER WITH AN INTEREST IN THE COMMON PROPERTY IN
PROPORTION TO THE UNIT ENTITLEMENT OF THE STRAT

Date added 2005-MAY-21

Crown Land Pin:

Crown Land File#:

LTO PID# 026285860

Legal Desc: STRATA LOT 23 DISTRICT LOT 119 GROUP 1 NEW WESTMINSTER DISTRICT STRATA PLAN
BCS1299 TOGETHER WITH AN INTEREST IN THE COMMON PROPERTY IN
PROPORTION TO THE UNIT ENTITLEMENT OF THE STRAT

Date added 2005-MAY-21

Crown Land Pin:

Crown Land File#:

LTO PID# 026285878

Legal Desc: STRATA LOT 24 DISTRICT LOT 119 GROUP 1 NEW WESTMINSTER DISTRICT STRATA PLAN
BCS1299 TOGETHER WITH AN INTEREST IN THE COMMON PROPERTY IN
PROPORTION TO THE UNIT ENTITLEMENT OF THE STRAT

Date added 2005-MAY-21

Crown Land Pin:

Crown Land File#:

LTO PID# 026285789

Legal Desc: STRATA LOT 15 DISTRICT LOT 119 GROUP 1 NEW WESTMINSTER DISTRICT STRATA PLAN BCS1299
TOGETHER WITH AN INTEREST IN THE COMMON PROPERTY IN PROPORTION TO THE UNIT
ENTITLEMENT OF THE STRATA LOT AS SHOWN ON FORM V

Date added 2005-MAY-21

Crown Land Pin:

Crown Land File#:

LTO PID# 026285894

Legal Desc: STRATA LOT 26 DISTRICT LOT 119 GROUP 1 NEW WESTMINSTER DISTRICT STRATA PLAN
BCS1299 TOGETHER WITH AN INTEREST IN THE COMMON PROPERTY IN
PROPORTION TO THE UNIT ENTITLEMENT OF THE STRAT

Date added 2005-MAY-21

Crown Land Pin:

Crown Land File#:

LTO PID# 026285771

Legal Desc: STRATA LOT 14 DISTRICT LOT 119 GROUP 1 NEW WESTMINSTER DISTRICT STRATA PLAN
BCS1299 TOGETHER WITH AN INTEREST IN THE COMMON PROPERTY IN
PROPORTION TO THE UNIT ENTITLEMENT OF THE STRAT

Date added 2005-MAY-21

Crown Land Pin:

Crown Land File#:

LTO PID# 026285916

Legal Desc: STRATA LOT 28 DISTRICT LOT 119 GROUP 1 NEW WESTMINSTER DISTRICT STRATA PLAN
BCS1299 TOGETHER WITH AN INTEREST IN THE COMMON PROPERTY IN
PROPORTION TO THE UNIT ENTITLEMENT OF THE STRAT

Date added 2005-MAY-21

Crown Land Pin:

Crown Land File#:

LTO PID# 026285924

Legal Desc: STRATA LOT 29 DISTRICT LOT 119 GROUP 1 NEW WESTMINSTER DISTRICT STRATA PLAN
BCS1299 TOGETHER WITH AN INTEREST IN THE COMMON PROPERTY IN
PROPORTION TO THE UNIT ENTITLEMENT OF THE STRAT

Date added 2005-MAY-21

Crown Land Pin:

Crown Land File#:

LTO PID# 026285932

Legal Desc: STRATA LOT 30 DISTRICT LOT 119 GROUP 1 NEW WESTMINSTER DISTRICT STRATA PLAN
BCS1299 TOGETHER WITH AN INTEREST IN THE COMMON PROPERTY IN
PROPORTION TO THE UNIT ENTITLEMENT OF THE STRAT

Date added 2005-MAY-21

Crown Land Pin:

Crown Land File#:

LTO PID# 026285941

Legal Desc: STRATA LOT 31 DISTRICT LOT 119 GROUP 1 NEW WESTMINSTER DISTRICT STRATA PLAN
BCS1299 TOGETHER WITH AN INTEREST IN THE COMMON PROPERTY IN
PROPORTION TO THE UNIT ENTITLEMENT OF THE STRAT

Date added 2005-MAY-21

Crown Land Pin:

Crown Land File#:

LTO PID# 026285959

Legal Desc: STRATA LOT 32 DISTRICT LOT 119 GROUP 1 NEW WESTMINSTER DISTRICT STRATA PLAN
BCS1299 TOGETHER WITH AN INTEREST IN THE COMMON PROPERTY IN
PROPORTION TO THE UNIT ENTITLEMENT OF THE STRAT

Date added 2005-MAY-21

Crown Land Pin:

Crown Land File#:

LTO PID# 026285967

Legal Desc: STRATA LOT 33 DISTRICT LOT 119 GROUP 1 NEW WESTMINSTER DISTRICT STRATA PLAN
BCS1299 TOGETHER WITH AN INTEREST IN THE COMMON PROPERTY IN
PROPORTION TO THE UNIT ENTITLEMENT OF THE STRAT

Date added 2005-MAY-21

Crown Land Pin:

Crown Land File#:

LTO PID# 026285975

Legal Desc: STRATA LOT 34 DISTRICT LOT 119 GROUP 1 NEW WESTMINSTER DISTRICT STRATA PLAN
BCS1299 TOGETHER WITH AN INTEREST IN THE COMMON PROPERTY IN
PROPORTION TO THE UNIT ENTITLEMENT OF THE STRAT

Date added 2005-MAY-21

Crown Land Pin:

Crown Land File#:

LTO PID# 026285983

Legal Desc: STRATA LOT 35 DISTRICT LOT 119 GROUP 1 NEW WESTMINSTER DISTRICT STRATA PLAN
BCS1299 TOGETHER WITH AN INTEREST IN THE COMMON PROPERTY IN
PROPORTION TO THE UNIT ENTITLEMENT OF THE STRAT

Date added 2005-MAY-21

Crown Land Pin:

Crown Land File#:

LTO PID# 026285991

Legal Desc: STRATA LOT 36 DISTRICT LOT 119 GROUP 1 NEW WESTMINSTER DISTRICT STRATA PLAN
BCS1299 TOGETHER WITH AN INTEREST IN THE COMMON PROPERTY IN
PROPORTION TO THE UNIT ENTITLEMENT OF THE STRAT

Date added 2005-MAY-21

Crown Land Pin:

Crown Land File#:

LTO PID# 026286009

Legal Desc: STRATA LOT 37 DISTRICT LOT 119 GROUP 1 NEW WESTMINSTER DISTRICT STRATA PLAN
BCS1299 TOGETHER WITH AN INTEREST IN THE COMMON PROPERTY IN
PROPORTION TO THE UNIT ENTITLEMENT OF THE STRAT

Date added 2005-MAY-21

Crown Land Pin:

Crown Land File#:

LTO PID# 026285886

Legal Desc: STRATA LOT 25 DISTRICT LOT 119 GROUP 1 NEW WESTMINSTER DISTRICT STRATA PLAN
BCS1299 TOGETHER WITH AN INTEREST IN THE COMMON PROPERTY IN
PROPORTION TO THE UNIT ENTITLEMENT OF THE STRAT

Date added 2005-MAY-21

Crown Land Pin:

Crown Land File#:

LTO PID# 026285665

Legal Desc: STRATA LOT 3 DISTRICT LOT 119 GROUP 1 NEW WESTMINSTER DISTRICT STRATA PLAN
BCS1299 TOGETHER WITH AN INTEREST IN THE COMMON PROPERTY IN
PROPORTION TO THE UNIT ENTITLEMENT OF THE STRAT

Date added 2006-JUL-01

Crown Land Pin:

Crown Land File#:

LTO PID# 026719533

Legal Desc: STRATA LOT 189 DISTRICT LOT 119 GROUP 1 NEW WESTMINSTER DISTRICT STRATA PLAN
BCS1299 TOGETHER WITH AN INTEREST IN THE COMMON PROPERTY IN
PROPORTION TO THE UNIT ENTITLEMENT OF THE STRAT

Date added 2005-MAY-21

Crown Land Pin:

Crown Land File#:

LTO PID# 026286637

Legal Desc: STRATA LOT 100 DISTRICT LOT 119 GROUP 1 NEW WESTMINSTER DISTRICT STRATA PLAN
BCS1299 TOGETHER WITH AN INTEREST IN THE COMMON PROPERTY IN
PROPORTION TO THE UNIT ENTITLEMENT OF THE STRAT

Date added 2005-MAY-21

Crown Land Pin:

Crown Land File#:

LTO PID# 026286645

Legal Desc: STRATA LOT 101 DISTRICT LOT 119 GROUP 1 NEW WESTMINSTER DISTRICT STRATA PLAN
BCS1299 TOGETHER WITH AN INTEREST IN THE COMMON PROPERTY IN
PROPORTION TO THE UNIT ENTITLEMENT OF THE STRAT

Date added 2005-MAY-21

Crown Land Pin:

Crown Land File#:

LTO PID# 026286653

Legal Desc: STRATA LOT 102 DISTRICT LOT 119 GROUP 1 NEW WESTMINSTER DISTRICT STRATA PLAN
BCS1299 TOGETHER WITH AN INTEREST IN THE COMMON PROPERTY IN
PROPORTION TO THE UNIT ENTITLEMENT OF THE STRAT

Date added 2005-MAY-21

Crown Land Pin:

Crown Land File#:

LTO PID# 026286661

Legal Desc: STRATA LOT 103 DISTRICT LOT 119 GROUP 1 NEW WESTMINSTER DISTRICT STRATA PLAN
BCS1299 TOGETHER WITH AN INTEREST IN THE COMMON PROPERTY IN
PROPORTION TO THE UNIT ENTITLEMENT OF THE STRAT

Date added 2005-MAY-21

Crown Land Pin:

Crown Land File#:

LTO PID# 026286670

Legal Desc: STRATA LOT 104 DISTRICT LOT 119 GROUP 1 NEW WESTMINSTER DISTRICT STRATA PLAN
BCS1299 TOGETHER WITH AN INTEREST IN THE COMMON PROPERTY IN
PROPORTION TO THE UNIT ENTITLEMENT OF THE STRAT

Date added 2001-JUL-11

Crown Land Pin:

Crown Land File#:

LTO PID# 003013740

Legal Desc: LOT 68 DISTRICT LOT 119 GROUP 1 NEW WESTMINSTER DISTRICT PLAN 57093

Date added 2003-JAN-13

Crown Land Pin:

Crown Land File#:

LTO PID# 003013766

Legal Desc: LOT 69 DISTRICT LOT 119 GROUP 1 NEW WESTMINSTER DISTRICT PLAN 57093

Date added 2003-SEP-20

Crown Land Pin:

Crown Land File#:

LTO PID# 025729217

Legal Desc: LOT 1 EXCEPT PHASE 1 STRATA PLAN BCS1299, DISTRICT LOT 119 GROUP 1 NEW WESTMINSTER
DISTRICT PLAN BCP6626

Date added 2005-MAY-21

Crown Land Pin:

Crown Land File#:

LTO PID# 026285797

Legal Desc: STRATA LOT 16 DISTRICT LOT 119 GROUP 1 NEW WESTMINSTER DISTRICT STRATA PLAN
BCS1299 TOGETHER WITH AN INTEREST IN THE COMMON PROPERTY IN
PROPORTION TO THE UNIT ENTITLEMENT OF THE STRAT

Date added 2005-MAY-21

Crown Land Pin:

Crown Land File#:

LTO PID# 026285657

Legal Desc: STRATA LOT 2 DISTRICT LOT 119 GROUP 1 NEW WESTMINSTER DISTRICT STRATA PLAN
BCS1299 TOGETHER WITH AN INTEREST IN THE COMMON PROPERTY IN
PROPORTION TO THE UNIT ENTITLEMENT OF THE STRAT

Date added 2005-MAY-21

Crown Land Pin:

Crown Land File#:

LTO PID# 026286611

Legal Desc: STRATA LOT 98 DISTRICT LOT 119 GROUP 1 NEW WESTMINSTER DISTRICT STRATA PLAN
BCS1299 TOGETHER WITH AN INTEREST IN THE COMMON PROPERTY IN
PROPORTION TO THE UNIT ENTITLEMENT OF THE STRAT

Date added 2005-MAY-21

Crown Land Pin:

Crown Land File#:

LTO PID# 026285673

Legal Desc: STRATA LOT 4 DISTRICT LOT 119 GROUP 1 NEW WESTMINSTER DISTRICT STRATA PLAN
BCS1299 TOGETHER WITH AN INTEREST IN THE COMMON PROPERTY IN
PROPORTION TO THE UNIT ENTITLEMENT OF THE STRAT

Date added 2005-MAY-21

Crown Land Pin:

Crown Land File#:

LTO PID# 026285681

Legal Desc: STRATA LOT 5 DISTRICT LOT 119 GROUP 1 NEW WESTMINSTER DISTRICT STRATA PLAN
BCS1299 TOGETHER WITH AN INTEREST IN THE COMMON PROPERTY IN
PROPORTION TO THE UNIT ENTITLEMENT OF THE STRAT

Date added 2005-MAY-21

Crown Land Pin:

Crown Land File#:

LTO PID# 026285690

Legal Desc: STRATA LOT 6 DISTRICT LOT 119 GROUP 1 NEW WESTMINSTER DISTRICT STRATA PLAN
BCS1299 TOGETHER WITH AN INTEREST IN THE COMMON PROPERTY IN
PROPORTION TO THE UNIT ENTITLEMENT OF THE STRAT

Date added 2005-MAY-21

Crown Land Pin:

Crown Land File#:

LTO PID# 026285703

Legal Desc: STRATA LOT 7 DISTRICT LOT 119 GROUP 1 NEW WESTMINSTER DISTRICT STRATA PLAN
BCS1299 TOGETHER WITH AN INTEREST IN THE COMMON PROPERTY IN
PROPORTION TO THE UNIT ENTITLEMENT OF THE STRAT

Date added 2005-MAY-21

Crown Land Pin:

Crown Land File#:

LTO PID# 026285711

Legal Desc: STRATA LOT 8 DISTRICT LOT 119 GROUP 1 NEW WESTMINSTER DISTRICT STRATA PLAN
BCS1299 TOGETHER WITH AN INTEREST IN THE COMMON PROPERTY IN
PROPORTION TO THE UNIT ENTITLEMENT OF THE STRAT

Date added 2005-MAY-21

Crown Land Pin:

Crown Land File#:

LTO PID# 026285720

Legal Desc: STRATA LOT 9 DISTRICT LOT 119 GROUP 1 NEW WESTMINSTER DISTRICT STRATA PLAN
BCS1299 TOGETHER WITH AN INTEREST IN THE COMMON PROPERTY IN
PROPORTION TO THE UNIT ENTITLEMENT OF THE STRAT

Date added 2005-MAY-21

Crown Land Pin:

Crown Land File#:

LTO PID# 026285738

Legal Desc: STRATA LOT 10 DISTRICT LOT 119 GROUP 1 NEW WESTMINSTER DISTRICT STRATA PLAN
BCS1299 TOGETHER WITH AN INTEREST IN THE COMMON PROPERTY IN
PROPORTION TO THE UNIT ENTITLEMENT OF THE STRAT

Date added 2005-MAY-21

Crown Land Pin:

Crown Land File#:

LTO PID# 026285746

Legal Desc: STRATA LOT 11 DISTRICT LOT 119 GROUP 1 NEW WESTMINSTER DISTRICT STRATA PLAN
BCS1299 TOGETHER WITH AN INTEREST IN THE COMMON PROPERTY IN
PROPORTION TO THE UNIT ENTITLEMENT OF THE STRAT

Date added 2005-MAY-21

Crown Land Pin:

Crown Land File#:

LTO PID# 026285754

Legal Desc: STRATA LOT 12 DISTRICT LOT 119 GROUP 1 NEW WESTMINSTER DISTRICT STRATA PLAN
BCS1299 TOGETHER WITH AN INTEREST IN THE COMMON PROPERTY IN
PROPORTION TO THE UNIT ENTITLEMENT OF THE STRAT

Date added 2005-MAY-21

Crown Land Pin:

Crown Land File#:

LTO PID# 026285762

Legal Desc: STRATA LOT 13 DISTRICT LOT 119 GROUP 1 NEW WESTMINSTER DISTRICT STRATA PLAN BCS1299
TOGETHER WITH AN INTEREST IN THE COMMON PROPERTY IN PROPORTION TO THE UNIT ENTITLEMENT
OF THE STRATA LOT AS SHOWN ON FORM V

Date added 2005-MAY-21

Crown Land Pin:

Crown Land File#:

LTO PID# 026285649

Legal Desc: STRATA LOT 1 DISTRICT LOT 119 GROUP 1 NEW WESTMINSTER DISTRICT STRATA PLAN
BCS1299 TOGETHER WITH AN INTEREST IN THE COMMON PROPERTY IN
PROPORTION TO THE UNIT ENTITLEMENT OF THE STRAT

Date added 2006-JUL-01

Crown Land Pin:

Crown Land File#:

LTO PID# 026720841

Legal Desc: STRATA LOT 320 DISTRICT LOT 119 GROUP 1 NEW WESTMINSTER DISTRICT STRATA PLAN
BCS1299 TOGETHER WITH AN INTEREST IN THE COMMON PROPERTY IN
PROPORTION TO THE UNIT ENTITLEMENT OF THE STRAT

Date added 2006-JUL-01

Crown Land Pin:

Crown Land File#:

LTO PID# 026720736

Legal Desc: STRATA LOT 309 DISTRICT LOT 119 GROUP 1 NEW WESTMINSTER DISTRICT STRATA PLAN
BCS1299 TOGETHER WITH AN INTEREST IN THE COMMON PROPERTY IN
PROPORTION TO THE UNIT ENTITLEMENT OF THE STRAT

Date added 2006-JUL-01

Crown Land Pin:

Crown Land File#:

LTO PID# 026720744

Legal Desc: STRATA LOT 310 DISTRICT LOT 119 GROUP 1 NEW WESTMINSTER DISTRICT STRATA PLAN
BCS1299 TOGETHER WITH AN INTEREST IN THE COMMON PROPERTY IN
PROPORTION TO THE UNIT ENTITLEMENT OF THE STRAT

Date added 2006-JUL-01

Crown Land Pin:

Crown Land File#:

LTO PID# 026720752

Legal Desc: STRATA LOT 311 DISTRICT LOT 119 GROUP 1 NEW WESTMINSTER DISTRICT STRATA PLAN
BCS1299 TOGETHER WITH AN INTEREST IN THE COMMON PROPERTY IN
PROPORTION TO THE UNIT ENTITLEMENT OF THE STRAT

Date added 2006-JUL-01

Crown Land Pin:

Crown Land File#:

LTO PID# 026720761

Legal Desc: STRATA LOT 312 DISTRICT LOT 119 GROUP 1 NEW WESTMINSTER DISTRICT STRATA PLAN
BCS1299 TOGETHER WITH AN INTEREST IN THE COMMON PROPERTY IN
PROPORTION TO THE UNIT ENTITLEMENT OF THE STRAT

Date added 2006-JUL-01

Crown Land Pin:

Crown Land File#:

LTO PID# 026720779

Legal Desc: STRATA LOT 313 DISTRICT LOT 119 GROUP 1 NEW WESTMINSTER DISTRICT STRATA PLAN
BCS1299 TOGETHER WITH AN INTEREST IN THE COMMON PROPERTY IN
PROPORTION TO THE UNIT ENTITLEMENT OF THE STRAT

Date added 2006-JUL-01

Crown Land Pin:

Crown Land File#:

LTO PID# 026720787

Legal Desc: STRATA LOT 314 DISTRICT LOT 119 GROUP 1 NEW WESTMINSTER DISTRICT STRATA PLAN
BCS1299 TOGETHER WITH AN INTEREST IN THE COMMON PROPERTY IN
PROPORTION TO THE UNIT ENTITLEMENT OF THE STRAT

Date added 2006-JUL-01

Crown Land Pin:

Crown Land File#:

LTO PID# 026720795

Legal Desc: STRATA LOT 315 DISTRICT LOT 119 GROUP 1 NEW WESTMINSTER DISTRICT STRATA PLAN
BCS1299 TOGETHER WITH AN INTEREST IN THE COMMON PROPERTY IN
PROPORTION TO THE UNIT ENTITLEMENT OF THE STRAT

Date added 2006-JUL-01

Crown Land Pin:

Crown Land File#:

LTO PID# 026720809

Legal Desc: STRATA LOT 316 DISTRICT LOT 119 GROUP 1 NEW WESTMINSTER DISTRICT STRATA PLAN
BCS1299 TOGETHER WITH AN INTEREST IN THE COMMON PROPERTY IN
PROPORTION TO THE UNIT ENTITLEMENT OF THE STRAT

Date added 2006-JUL-01

Crown Land Pin:

Crown Land File#:

LTO PID# 026720817

Legal Desc: STRATA LOT 317 DISTRICT LOT 119 GROUP 1 NEW WESTMINSTER DISTRICT STRATA PLAN
BCS1299 TOGETHER WITH AN INTEREST IN THE COMMON PROPERTY IN
PROPORTION TO THE UNIT ENTITLEMENT OF THE STRAT

Date added 2006-JUL-01

Crown Land Pin:

Crown Land File#:

LTO PID# 026719517

Legal Desc: STRATA LOT 187 DISTRICT LOT 119 GROUP 1 NEW WESTMINSTER DISTRICT STRATA PLAN
BCS1299 TOGETHER WITH AN INTEREST IN THE COMMON PROPERTY IN
PROPORTION TO THE UNIT ENTITLEMENT OF THE STRAT

Date added 2006-JUL-01

Crown Land Pin:

Crown Land File#:

LTO PID# 026720833

Legal Desc: STRATA LOT 319 DISTRICT LOT 119 GROUP 1 NEW WESTMINSTER DISTRICT STRATA PLAN
BCS1299 TOGETHER WITH AN INTEREST IN THE COMMON PROPERTY IN
PROPORTION TO THE UNIT ENTITLEMENT OF THE STRAT

Date added 2006-JUL-01

Crown Land Pin:

Crown Land File#:

LTO PID# 026720701

Legal Desc: STRATA LOT 306 DISTRICT LOT 119 GROUP 1 NEW WESTMINSTER DISTRICT STRATA PLAN
BCS1299 TOGETHER WITH AN INTEREST IN THE COMMON PROPERTY IN
PROPORTION TO THE UNIT ENTITLEMENT OF THE STRAT

Date added 2006-JUL-01

Crown Land Pin:

Crown Land File#:

LTO PID# 026720850

Legal Desc: STRATA LOT 321 DISTRICT LOT 119 GROUP 1 NEW WESTMINSTER DISTRICT STRATA PLAN
BCS1299 TOGETHER WITH AN INTEREST IN THE COMMON PROPERTY IN
PROPORTION TO THE UNIT ENTITLEMENT OF THE STRAT

Date added 2006-JUL-01

Crown Land Pin:

Crown Land File#:

LTO PID# 026720868

Legal Desc: STRATA LOT 322 DISTRICT LOT 119 GROUP 1 NEW WESTMINSTER DISTRICT STRATA PLAN
BCS1299 TOGETHER WITH AN INTEREST IN THE COMMON PROPERTY IN
PROPORTION TO THE UNIT ENTITLEMENT OF THE STRAT

Date added 2006-JUL-01

Crown Land Pin:

Crown Land File#:

LTO PID# 026720876

Legal Desc: STRATA LOT 323 DISTRICT LOT 119 GROUP 1 NEW WESTMINSTER DISTRICT STRATA PLAN
BCS1299 TOGETHER WITH AN INTEREST IN THE COMMON PROPERTY IN
PROPORTION TO THE UNIT ENTITLEMENT OF THE STRAT

Date added 2006-JUL-01

Crown Land Pin:

Crown Land File#:

LTO PID# 026720884

Legal Desc: STRATA LOT 324 DISTRICT LOT 119 GROUP 1 NEW WESTMINSTER DISTRICT STRATA PLAN
BCS1299 TOGETHER WITH AN INTEREST IN THE COMMON PROPERTY IN
PROPORTION TO THE UNIT ENTITLEMENT OF THE STRAT

Date added 2006-JUL-01

Crown Land Pin:

Crown Land File#:

LTO PID# 026720892

Legal Desc: STRATA LOT 325 DISTRICT LOT 119 GROUP 1 NEW WESTMINSTER DISTRICT STRATA PLAN
BCS1299 TOGETHER WITH AN INTEREST IN THE COMMON PROPERTY IN
PROPORTION TO THE UNIT ENTITLEMENT OF THE STRAT

Date added 2006-JUL-01

Crown Land Pin:

Crown Land File#:

LTO PID# 026720906

Legal Desc: STRATA LOT 326 DISTRICT LOT 119 GROUP 1 NEW WESTMINSTER DISTRICT STRATA PLAN
BCS1299 TOGETHER WITH AN INTEREST IN THE COMMON PROPERTY IN
PROPORTION TO THE UNIT ENTITLEMENT OF THE STRAT

Date added 2006-JUL-01

Crown Land Pin:

Crown Land File#:

LTO PID# 026720914

Legal Desc: STRATA LOT 327 DISTRICT LOT 119 GROUP 1 NEW WESTMINSTER DISTRICT STRATA PLAN
BCS1299 TOGETHER WITH AN INTEREST IN THE COMMON PROPERTY IN
PROPORTION TO THE UNIT ENTITLEMENT OF THE STRAT

Date added 2006-JUL-01

Crown Land Pin:

Crown Land File#:

LTO PID# 026720922

Legal Desc: STRATA LOT 328 DISTRICT LOT 119 GROUP 1 NEW WESTMINSTER DISTRICT STRATA PLAN
BCS1299 TOGETHER WITH AN INTEREST IN THE COMMON PROPERTY IN
PROPORTION TO THE UNIT ENTITLEMENT OF THE STRAT

Date added 2006-JUL-01

Crown Land Pin:

Crown Land File#:

LTO PID# 026720931

Legal Desc: STRATA LOT 329 DISTRICT LOT 119 GROUP 1 NEW WESTMINSTER DISTRICT STRATA PLAN
BCS1299 TOGETHER WITH AN INTEREST IN THE COMMON PROPERTY IN
PROPORTION TO THE UNIT ENTITLEMENT OF THE STRAT

Date added 2006-JUL-01

Crown Land Pin:

Crown Land File#:

LTO PID# 026720825

Legal Desc: STRATA LOT 318 DISTRICT LOT 119 GROUP 1 NEW WESTMINSTER DISTRICT STRATA PLAN
BCS1299 TOGETHER WITH AN INTEREST IN THE COMMON PROPERTY IN
PROPORTION TO THE UNIT ENTITLEMENT OF THE STRAT

Date added 2006-JUL-01

Crown Land Pin:

Crown Land File#:

LTO PID# 026720604

Legal Desc: STRATA LOT 296 DISTRICT LOT 119 GROUP 1 NEW WESTMINSTER DISTRICT STRATA PLAN
BCS1299 TOGETHER WITH AN INTEREST IN THE COMMON PROPERTY IN
PROPORTION TO THE UNIT ENTITLEMENT OF THE STRAT

Date added 2006-JUL-01

Crown Land Pin:

Crown Land File#:

LTO PID# 026720493

Legal Desc: STRATA LOT 285 DISTRICT LOT 119 GROUP 1 NEW WESTMINSTER DISTRICT STRATA PLAN
BCS1299 TOGETHER WITH AN INTEREST IN THE COMMON PROPERTY IN
PROPORTION TO THE UNIT ENTITLEMENT OF THE STRAT

Date added 2006-JUL-01

Crown Land Pin:

Crown Land File#:

LTO PID# 026720507

Legal Desc: STRATA LOT 286 DISTRICT LOT 119 GROUP 1 NEW WESTMINSTER DISTRICT STRATA PLAN
BCS1299 TOGETHER WITH AN INTEREST IN THE COMMON PROPERTY IN
PROPORTION TO THE UNIT ENTITLEMENT OF THE STRAT

Date added 2006-JUL-01

Crown Land Pin:

Crown Land File#:

LTO PID# 026720515

Legal Desc: STRATA LOT 287 DISTRICT LOT 119 GROUP 1 NEW WESTMINSTER DISTRICT STRATA PLAN
BCS1299 TOGETHER WITH AN INTEREST IN THE COMMON PROPERTY IN
PROPORTION TO THE UNIT ENTITLEMENT OF THE STRAT

Date added 2006-JUL-01

Crown Land Pin:

Crown Land File#:

LTO PID# 026720523

Legal Desc: STRATA LOT 288 DISTRICT LOT 119 GROUP 1 NEW WESTMINSTER DISTRICT STRATA PLAN
BCS1299 TOGETHER WITH AN INTEREST IN THE COMMON PROPERTY IN
PROPORTION TO THE UNIT ENTITLEMENT OF THE STRAT

Date added 2006-JUL-01

Crown Land Pin:

Crown Land File#:

LTO PID# 026720531

Legal Desc: STRATA LOT 289 DISTRICT LOT 119 GROUP 1 NEW WESTMINSTER DISTRICT STRATA PLAN
BCS1299 TOGETHER WITH AN INTEREST IN THE COMMON PROPERTY IN
PROPORTION TO THE UNIT ENTITLEMENT OF THE STRAT

Date added 2006-JUL-01

Crown Land Pin:

Crown Land File#:

LTO PID# 026720540

Legal Desc: STRATA LOT 290 DISTRICT LOT 119 GROUP 1 NEW WESTMINSTER DISTRICT STRATA PLAN
BCS1299 TOGETHER WITH AN INTEREST IN THE COMMON PROPERTY IN
PROPORTION TO THE UNIT ENTITLEMENT OF THE STRAT

Date added 2006-JUL-01

Crown Land Pin:

Crown Land File#:

LTO PID# 026720558

Legal Desc: STRATA LOT 291 DISTRICT LOT 119 GROUP 1 NEW WESTMINSTER DISTRICT STRATA PLAN
BCS1299 TOGETHER WITH AN INTEREST IN THE COMMON PROPERTY IN
PROPORTION TO THE UNIT ENTITLEMENT OF THE STRAT

Date added 2006-JUL-01

Crown Land Pin:

Crown Land File#:

LTO PID# 026720566

Legal Desc: STRATA LOT 292 DISTRICT LOT 119 GROUP 1 NEW WESTMINSTER DISTRICT STRATA PLAN
BCS1299 TOGETHER WITH AN INTEREST IN THE COMMON PROPERTY IN
PROPORTION TO THE UNIT ENTITLEMENT OF THE STRAT

Date added 2006-JUL-01

Crown Land Pin:

Crown Land File#:

LTO PID# 026720574

Legal Desc: STRATA LOT 293 DISTRICT LOT 119 GROUP 1 NEW WESTMINSTER DISTRICT STRATA PLAN
BCS1299 TOGETHER WITH AN INTEREST IN THE COMMON PROPERTY IN
PROPORTION TO THE UNIT ENTITLEMENT OF THE STRAT

Date added 2006-JUL-01

Crown Land Pin:

Crown Land File#:

LTO PID# 026720728

Legal Desc: STRATA LOT 308 DISTRICT LOT 119 GROUP 1 NEW WESTMINSTER DISTRICT STRATA PLAN
BCS1299 TOGETHER WITH AN INTEREST IN THE COMMON PROPERTY IN
PROPORTION TO THE UNIT ENTITLEMENT OF THE STRAT

Date added 2006-JUL-01

Crown Land Pin:

Crown Land File#:

LTO PID# 026720591

Legal Desc: STRATA LOT 295 DISTRICT LOT 119 GROUP 1 NEW WESTMINSTER DISTRICT STRATA PLAN
BCS1299 TOGETHER WITH AN INTEREST IN THE COMMON PROPERTY IN
PROPORTION TO THE UNIT ENTITLEMENT OF THE STRAT

Date added 2006-JUL-01

Crown Land Pin:

Crown Land File#:

LTO PID# 026720710

Legal Desc: STRATA LOT 307 DISTRICT LOT 119 GROUP 1 NEW WESTMINSTER DISTRICT STRATA PLAN
BCS1299 TOGETHER WITH AN INTEREST IN THE COMMON PROPERTY IN
PROPORTION TO THE UNIT ENTITLEMENT OF THE STRAT

Date added 2006-JUL-01

Crown Land Pin:

Crown Land File#:

LTO PID# 026720612

Legal Desc: STRATA LOT 297 DISTRICT LOT 119 GROUP 1 NEW WESTMINSTER DISTRICT STRATA PLAN
BCS1299 TOGETHER WITH AN INTEREST IN THE COMMON PROPERTY IN
PROPORTION TO THE UNIT ENTITLEMENT OF THE STRAT

Date added 2006-JUL-01

Crown Land Pin:

Crown Land File#:

LTO PID# 026720621

Legal Desc: STRATA LOT 298 DISTRICT LOT 119 GROUP 1 NEW WESTMINSTER DISTRICT STRATA PLAN
BCS1299 TOGETHER WITH AN INTEREST IN THE COMMON PROPERTY IN
PROPORTION TO THE UNIT ENTITLEMENT OF THE STRAT

Date added 2006-JUL-01

Crown Land Pin:

Crown Land File#:

LTO PID# 026720639

Legal Desc: STRATA LOT 299 DISTRICT LOT 119 GROUP 1 NEW WESTMINSTER DISTRICT STRATA PLAN
BCS1299 TOGETHER WITH AN INTEREST IN THE COMMON PROPERTY IN
PROPORTION TO THE UNIT ENTITLEMENT OF THE STRAT

Date added 2006-JUL-01

Crown Land Pin:

Crown Land File#:

LTO PID# 026720647

Legal Desc: STRATA LOT 300 DISTRICT LOT 119 GROUP 1 NEW WESTMINSTER DISTRICT STRATA PLAN
BCS1299 TOGETHER WITH AN INTEREST IN THE COMMON PROPERTY IN
PROPORTION TO THE UNIT ENTITLEMENT OF THE STRAT

Date added 2006-JUL-01

Crown Land Pin:

Crown Land File#:

LTO PID# 026720655

Legal Desc: STRATA LOT 301 DISTRICT LOT 119 GROUP 1 NEW WESTMINSTER DISTRICT STRATA PLAN
BCS1299 TOGETHER WITH AN INTEREST IN THE COMMON PROPERTY IN
PROPORTION TO THE UNIT ENTITLEMENT OF THE STRAT

Date added 2006-JUL-01

Crown Land Pin:

Crown Land File#:

LTO PID# 026720663

Legal Desc: STRATA LOT 302 DISTRICT LOT 119 GROUP 1 NEW WESTMINSTER DISTRICT STRATA PLAN
BCS1299 TOGETHER WITH AN INTEREST IN THE COMMON PROPERTY IN
PROPORTION TO THE UNIT ENTITLEMENT OF THE STRAT

Date added 2006-JUL-01

Crown Land Pin:

Crown Land File#:

LTO PID# 026720671

Legal Desc: STRATA LOT 303 DISTRICT LOT 119 GROUP 1 NEW WESTMINSTER DISTRICT STRATA PLAN
BCS1299 TOGETHER WITH AN INTEREST IN THE COMMON PROPERTY IN
PROPORTION TO THE UNIT ENTITLEMENT OF THE STRAT

Date added 2006-JUL-01

Crown Land Pin:

Crown Land File#:

LTO PID# 026720680

Legal Desc: STRATA LOT 304 DISTRICT LOT 119 GROUP 1 NEW WESTMINSTER DISTRICT STRATA PLAN
BCS1299 TOGETHER WITH AN INTEREST IN THE COMMON PROPERTY IN
PROPORTION TO THE UNIT ENTITLEMENT OF THE STRAT

Date added 2006-JUL-01

Crown Land Pin:

Crown Land File#:

LTO PID# 026720698

Legal Desc: STRATA LOT 305 DISTRICT LOT 119 GROUP 1 NEW WESTMINSTER DISTRICT STRATA PLAN
BCS1299 TOGETHER WITH AN INTEREST IN THE COMMON PROPERTY IN
PROPORTION TO THE UNIT ENTITLEMENT OF THE STRAT

Date added 2006-JUL-01

Crown Land Pin:

Crown Land File#:

LTO PID# 026720965

Legal Desc: STRATA LOT 332 DISTRICT LOT 119 GROUP 1 NEW WESTMINSTER DISTRICT STRATA PLAN
BCS1299 TOGETHER WITH AN INTEREST IN THE COMMON PROPERTY IN
PROPORTION TO THE UNIT ENTITLEMENT OF THE STRAT

Date added 2006-JUL-01

Crown Land Pin:

Crown Land File#:

LTO PID# 026720582

Legal Desc: STRATA LOT 294 DISTRICT LOT 119 GROUP 1 NEW WESTMINSTER DISTRICT STRATA PLAN
BCS1299 TOGETHER WITH AN INTEREST IN THE COMMON PROPERTY IN
PROPORTION TO THE UNIT ENTITLEMENT OF THE STRAT

Date added 2006-JUL-01

Crown Land Pin:

Crown Land File#:

LTO PID# 026721317

Legal Desc: STRATA LOT 367 DISTRICT LOT 119 GROUP 1 NEW WESTMINSTER DISTRICT STRATA PLAN
BCS1299 TOGETHER WITH AN INTEREST IN THE COMMON PROPERTY IN
PROPORTION TO THE UNIT ENTITLEMENT OF THE STRAT

Date added 2006-JUL-01

Crown Land Pin:

Crown Land File#:

LTO PID# 026720949

Legal Desc: STRATA LOT 330 DISTRICT LOT 119 GROUP 1 NEW WESTMINSTER DISTRICT STRATA PLAN
BCS1299 TOGETHER WITH AN INTEREST IN THE COMMON PROPERTY IN
PROPORTION TO THE UNIT ENTITLEMENT OF THE STRAT

Date added 2006-JUL-01

Crown Land Pin:

Crown Land File#:

LTO PID# 026721210

Legal Desc: STRATA LOT 357 DISTRICT LOT 119 GROUP 1 NEW WESTMINSTER DISTRICT STRATA PLAN
BCS1299 TOGETHER WITH AN INTEREST IN THE COMMON PROPERTY IN
PROPORTION TO THE UNIT ENTITLEMENT OF THE STRAT

Date added 2006-JUL-01

Crown Land Pin:

Crown Land File#:

LTO PID# 026721228

Legal Desc: STRATA LOT 358 DISTRICT LOT 119 GROUP 1 NEW WESTMINSTER DISTRICT STRATA PLAN
BCS1299 TOGETHER WITH AN INTEREST IN THE COMMON PROPERTY IN
PROPORTION TO THE UNIT ENTITLEMENT OF THE STRAT

Date added 2006-JUL-01

Crown Land Pin:

Crown Land File#:

LTO PID# 026721236

Legal Desc: STRATA LOT 359 DISTRICT LOT 119 GROUP 1 NEW WESTMINSTER DISTRICT STRATA PLAN
BCS1299 TOGETHER WITH AN INTEREST IN THE COMMON PROPERTY IN
PROPORTION TO THE UNIT ENTITLEMENT OF THE STRAT

Date added 2006-JUL-01

Crown Land Pin:

Crown Land File#:

LTO PID# 026721244

Legal Desc: STRATA LOT 360 DISTRICT LOT 119 GROUP 1 NEW WESTMINSTER DISTRICT STRATA PLAN
BCS1299 TOGETHER WITH AN INTEREST IN THE COMMON PROPERTY IN
PROPORTION TO THE UNIT ENTITLEMENT OF THE STRAT

Date added 2006-JUL-01

Crown Land Pin:

Crown Land File#:

LTO PID# 026721252

Legal Desc: STRATA LOT 361 DISTRICT LOT 119 GROUP 1 NEW WESTMINSTER DISTRICT STRATA PLAN
BCS1299 TOGETHER WITH AN INTEREST IN THE COMMON PROPERTY IN
PROPORTION TO THE UNIT ENTITLEMENT OF THE STRAT

Date added 2006-JUL-01

Crown Land Pin:

Crown Land File#:

LTO PID# 026721261

Legal Desc: STRATA LOT 362 DISTRICT LOT 119 GROUP 1 NEW WESTMINSTER DISTRICT STRATA PLAN
BCS1299 TOGETHER WITH AN INTEREST IN THE COMMON PROPERTY IN
PROPORTION TO THE UNIT ENTITLEMENT OF THE STRAT

Date added 2006-JUL-01

Crown Land Pin:

Crown Land File#:

LTO PID# 026721279

Legal Desc: STRATA LOT 363 DISTRICT LOT 119 GROUP 1 NEW WESTMINSTER DISTRICT STRATA PLAN
BCS1299 TOGETHER WITH AN INTEREST IN THE COMMON PROPERTY IN
PROPORTION TO THE UNIT ENTITLEMENT OF THE STRAT

Date added 2006-JUL-01

Crown Land Pin:

Crown Land File#:

LTO PID# 026721287

Legal Desc: STRATA LOT 364 DISTRICT LOT 119 GROUP 1 NEW WESTMINSTER DISTRICT STRATA PLAN
BCS1299 TOGETHER WITH AN INTEREST IN THE COMMON PROPERTY IN
PROPORTION TO THE UNIT ENTITLEMENT OF THE STRAT

Date added 2006-JUL-01

Crown Land Pin:

Crown Land File#:

LTO PID# 026721198

Legal Desc: STRATA LOT 355 DISTRICT LOT 119 GROUP 1 NEW WESTMINSTER DISTRICT STRATA PLAN
BCS1299 TOGETHER WITH AN INTEREST IN THE COMMON PROPERTY IN
PROPORTION TO THE UNIT ENTITLEMENT OF THE STRAT

Date added 2006-JUL-01

Crown Land Pin:

Crown Land File#:

LTO PID# 026721309

Legal Desc: STRATA LOT 366 DISTRICT LOT 119 GROUP 1 NEW WESTMINSTER DISTRICT STRATA PLAN
BCS1299 TOGETHER WITH AN INTEREST IN THE COMMON PROPERTY IN
PROPORTION TO THE UNIT ENTITLEMENT OF THE STRAT

Date added 2006-JUL-01

Crown Land Pin:

Crown Land File#:

LTO PID# 026721180

Legal Desc: STRATA LOT 354 DISTRICT LOT 119 GROUP 1 NEW WESTMINSTER DISTRICT STRATA PLAN
BCS1299 TOGETHER WITH AN INTEREST IN THE COMMON PROPERTY IN
PROPORTION TO THE UNIT ENTITLEMENT OF THE STRAT

Date added 2006-JUL-01

Crown Land Pin:

Crown Land File#:

LTO PID# 026721325

Legal Desc: STRATA LOT 368 DISTRICT LOT 119 GROUP 1 NEW WESTMINSTER DISTRICT STRATA PLAN
BCS1299 TOGETHER WITH AN INTEREST IN THE COMMON PROPERTY IN
PROPORTION TO THE UNIT ENTITLEMENT OF THE STRAT

Date added 2006-JUL-01

Crown Land Pin:

Crown Land File#:

LTO PID# 026721333

Legal Desc: STRATA LOT 369 DISTRICT LOT 119 GROUP 1 NEW WESTMINSTER DISTRICT STRATA PLAN
BCS1299 TOGETHER WITH AN INTEREST IN THE COMMON PROPERTY IN
PROPORTION TO THE UNIT ENTITLEMENT OF THE STRAT

Date added 2006-JUL-01

Crown Land Pin:

Crown Land File#:

LTO PID# 026721341

Legal Desc: STRATA LOT 370 DISTRICT LOT 119 GROUP 1 NEW WESTMINSTER DISTRICT STRATA PLAN
BCS1299 TOGETHER WITH AN INTEREST IN THE COMMON PROPERTY IN
PROPORTION TO THE UNIT ENTITLEMENT OF THE STRAT

Date added 2006-JUL-01

Crown Land Pin:

Crown Land File#:

LTO PID# 026721350

Legal Desc: STRATA LOT 371 DISTRICT LOT 119 GROUP 1 NEW WESTMINSTER DISTRICT STRATA PLAN
BCS1299 TOGETHER WITH AN INTEREST IN THE COMMON PROPERTY IN
PROPORTION TO THE UNIT ENTITLEMENT OF THE STRAT

Date added 2006-JUL-01

Crown Land Pin:

Crown Land File#:

LTO PID# 026721368

Legal Desc: STRATA LOT 372 DISTRICT LOT 119 GROUP 1 NEW WESTMINSTER DISTRICT STRATA PLAN
BCS1299 TOGETHER WITH AN INTEREST IN THE COMMON PROPERTY IN
PROPORTION TO THE UNIT ENTITLEMENT OF THE STRAT

Date added 2006-JUL-01

Crown Land Pin:

Crown Land File#:

LTO PID# 026721376

Legal Desc: STRATA LOT 373 DISTRICT LOT 119 GROUP 1 NEW WESTMINSTER DISTRICT STRATA PLAN
BCS1299 TOGETHER WITH AN INTEREST IN THE COMMON PROPERTY IN
PROPORTION TO THE UNIT ENTITLEMENT OF THE STRAT

Date added 2006-JUL-01

Crown Land Pin:

Crown Land File#:

LTO PID# 026721384

Legal Desc: STRATA LOT 374 DISTRICT LOT 119 GROUP 1 NEW WESTMINSTER DISTRICT STRATA PLAN
BCS1299 TOGETHER WITH AN INTEREST IN THE COMMON PROPERTY IN
PROPORTION TO THE UNIT ENTITLEMENT OF THE STRAT

Date added 2006-JUL-01

Crown Land Pin:

Crown Land File#:

LTO PID# 026721392

Legal Desc: STRATA LOT 375 DISTRICT LOT 119 GROUP 1 NEW WESTMINSTER DISTRICT STRATA PLAN
BCS1299 TOGETHER WITH AN INTEREST IN THE COMMON PROPERTY IN
PROPORTION TO THE UNIT ENTITLEMENT OF THE STRAT

Date added 2006-JUL-01

Crown Land Pin:

Crown Land File#:

LTO PID# 026721406

Legal Desc: STRATA LOT 376 DISTRICT LOT 119 GROUP 1 NEW WESTMINSTER DISTRICT STRATA PLAN
BCS1299 TOGETHER WITH AN INTEREST IN THE COMMON PROPERTY IN
PROPORTION TO THE UNIT ENTITLEMENT OF THE STRAT

Date added 2006-JUL-01

Crown Land Pin:

Crown Land File#:

LTO PID# 026721414

Legal Desc: STRATA LOT 377 DISTRICT LOT 119 GROUP 1 NEW WESTMINSTER DISTRICT STRATA PLAN
BCS1299 TOGETHER WITH AN INTEREST IN THE COMMON PROPERTY IN
PROPORTION TO THE UNIT ENTITLEMENT OF THE STRAT

Date added 2006-JUL-01

Crown Land Pin:

Crown Land File#:

LTO PID# 026721295

Legal Desc: STRATA LOT 365 DISTRICT LOT 119 GROUP 1 NEW WESTMINSTER DISTRICT STRATA PLAN
BCS1299 TOGETHER WITH AN INTEREST IN THE COMMON PROPERTY IN
PROPORTION TO THE UNIT ENTITLEMENT OF THE STRAT

Date added 2006-JUL-01

Crown Land Pin:

Crown Land File#:

LTO PID# 026721074

Legal Desc: STRATA LOT 343 DISTRICT LOT 119 GROUP 1 NEW WESTMINSTER DISTRICT STRATA PLAN
BCS1299 TOGETHER WITH AN INTEREST IN THE COMMON PROPERTY IN
PROPORTION TO THE UNIT ENTITLEMENT OF THE STRAT

Date added 2006-JUL-01

Crown Land Pin:

Crown Land File#:

LTO PID# 026720469

Legal Desc: STRATA LOT 282 DISTRICT LOT 119 GROUP 1 NEW WESTMINSTER DISTRICT STRATA PLAN
BCS1299 TOGETHER WITH AN INTEREST IN THE COMMON PROPERTY IN
PROPORTION TO THE UNIT ENTITLEMENT OF THE STRAT

Date added 2006-JUL-01

Crown Land Pin:

Crown Land File#:

LTO PID# 026720973

Legal Desc: STRATA LOT 333 DISTRICT LOT 119 GROUP 1 NEW WESTMINSTER DISTRICT STRATA PLAN
BCS1299 TOGETHER WITH AN INTEREST IN THE COMMON PROPERTY IN
PROPORTION TO THE UNIT ENTITLEMENT OF THE STRAT

Date added 2006-JUL-01

Crown Land Pin:

Crown Land File#:

LTO PID# 026720981

Legal Desc: STRATA LOT 334 DISTRICT LOT 119 GROUP 1 NEW WESTMINSTER DISTRICT STRATA PLAN
BCS1299 TOGETHER WITH AN INTEREST IN THE COMMON PROPERTY IN
PROPORTION TO THE UNIT ENTITLEMENT OF THE STRAT

Date added 2006-JUL-01

Crown Land Pin:

Crown Land File#:

LTO PID# 026720990

Legal Desc: STRATA LOT 335 DISTRICT LOT 119 GROUP 1 NEW WESTMINSTER DISTRICT STRATA PLAN
BCS1299 TOGETHER WITH AN INTEREST IN THE COMMON PROPERTY IN
PROPORTION TO THE UNIT ENTITLEMENT OF THE STRAT

Date added 2006-JUL-01

Crown Land Pin:

Crown Land File#:

LTO PID# 026721007

Legal Desc: STRATA LOT 336 DISTRICT LOT 119 GROUP 1 NEW WESTMINSTER DISTRICT STRATA PLAN
BCS1299 TOGETHER WITH AN INTEREST IN THE COMMON PROPERTY IN
PROPORTION TO THE UNIT ENTITLEMENT OF THE STRAT

Date added 2006-JUL-01

Crown Land Pin:

Crown Land File#:

LTO PID# 026721015

Legal Desc: STRATA LOT 337 DISTRICT LOT 119 GROUP 1 NEW WESTMINSTER DISTRICT STRATA PLAN
BCS1299 TOGETHER WITH AN INTEREST IN THE COMMON PROPERTY IN
PROPORTION TO THE UNIT ENTITLEMENT OF THE STRAT

Date added 2006-JUL-01

Crown Land Pin:

Crown Land File#:

LTO PID# 026721023

Legal Desc: STRATA LOT 338 DISTRICT LOT 119 GROUP 1 NEW WESTMINSTER DISTRICT STRATA PLAN
BCS1299 TOGETHER WITH AN INTEREST IN THE COMMON PROPERTY IN
PROPORTION TO THE UNIT ENTITLEMENT OF THE STRAT

Date added 2006-JUL-01

Crown Land Pin:

Crown Land File#:

LTO PID# 026721031

Legal Desc: STRATA LOT 339 DISTRICT LOT 119 GROUP 1 NEW WESTMINSTER DISTRICT STRATA PLAN
BCS1299 TOGETHER WITH AN INTEREST IN THE COMMON PROPERTY IN
PROPORTION TO THE UNIT ENTITLEMENT OF THE STRAT

Date added 2006-JUL-01

Crown Land Pin:

Crown Land File#:

LTO PID# 026721040

Legal Desc: STRATA LOT 340 DISTRICT LOT 119 GROUP 1 NEW WESTMINSTER DISTRICT STRATA PLAN
BCS1299 TOGETHER WITH AN INTEREST IN THE COMMON PROPERTY IN
PROPORTION TO THE UNIT ENTITLEMENT OF THE STRAT

Date added 2006-JUL-01

Crown Land Pin:

Crown Land File#:

LTO PID# 026721201

Legal Desc: STRATA LOT 356 DISTRICT LOT 119 GROUP 1 NEW WESTMINSTER DISTRICT STRATA PLAN
BCS1299 TOGETHER WITH AN INTEREST IN THE COMMON PROPERTY IN
PROPORTION TO THE UNIT ENTITLEMENT OF THE STRAT

Date added 2006-JUL-01

Crown Land Pin:

Crown Land File#:

LTO PID# 026721066

Legal Desc: STRATA LOT 342 DISTRICT LOT 119 GROUP 1 NEW WESTMINSTER DISTRICT STRATA PLAN
BCS1299 TOGETHER WITH AN INTEREST IN THE COMMON PROPERTY IN
PROPORTION TO THE UNIT ENTITLEMENT OF THE STRAT

Date added 2006-JUL-01

Crown Land Pin:

Crown Land File#:

LTO PID# 026720957

Legal Desc: STRATA LOT 331 DISTRICT LOT 119 GROUP 1 NEW WESTMINSTER DISTRICT STRATA PLAN
BCS1299 TOGETHER WITH AN INTEREST IN THE COMMON PROPERTY IN
PROPORTION TO THE UNIT ENTITLEMENT OF THE STRAT

Date added 2006-JUL-01

Crown Land Pin:

Crown Land File#:

LTO PID# 026721082

Legal Desc: STRATA LOT 344 DISTRICT LOT 119 GROUP 1 NEW WESTMINSTER DISTRICT STRATA PLAN
BCS1299 TOGETHER WITH AN INTEREST IN THE COMMON PROPERTY IN
PROPORTION TO THE UNIT ENTITLEMENT OF THE STRAT

Date added 2006-JUL-01

Crown Land Pin:

Crown Land File#:

LTO PID# 026721091

Legal Desc: STRATA LOT 345 DISTRICT LOT 119 GROUP 1 NEW WESTMINSTER DISTRICT STRATA PLAN
BCS1299 TOGETHER WITH AN INTEREST IN THE COMMON PROPERTY IN
PROPORTION TO THE UNIT ENTITLEMENT OF THE STRAT

Date added 2006-JUL-01

Crown Land Pin:

Crown Land File#:

LTO PID# 026721104

Legal Desc: STRATA LOT 346 DISTRICT LOT 119 GROUP 1 NEW WESTMINSTER DISTRICT STRATA PLAN
BCS1299 TOGETHER WITH AN INTEREST IN THE COMMON PROPERTY IN
PROPORTION TO THE UNIT ENTITLEMENT OF THE STRAT

Date added 2006-JUL-01

Crown Land Pin:

Crown Land File#:

LTO PID# 026721112

Legal Desc: STRATA LOT 347 DISTRICT LOT 119 GROUP 1 NEW WESTMINSTER DISTRICT STRATA PLAN
BCS1299 TOGETHER WITH AN INTEREST IN THE COMMON PROPERTY IN
PROPORTION TO THE UNIT ENTITLEMENT OF THE STRAT

Date added 2006-JUL-01

Crown Land Pin:

Crown Land File#:

LTO PID# 026721121

Legal Desc: STRATA LOT 348 DISTRICT LOT 119 GROUP 1 NEW WESTMINSTER DISTRICT STRATA PLAN
BCS1299 TOGETHER WITH AN INTEREST IN THE COMMON PROPERTY IN
PROPORTION TO THE UNIT ENTITLEMENT OF THE STRAT

Date added 2006-JUL-01

Crown Land Pin:

Crown Land File#:

LTO PID# 026721139

Legal Desc: STRATA LOT 349 DISTRICT LOT 119 GROUP 1 NEW WESTMINSTER DISTRICT STRATA PLAN
BCS1299 TOGETHER WITH AN INTEREST IN THE COMMON PROPERTY IN
PROPORTION TO THE UNIT ENTITLEMENT OF THE STRAT

Date added 2006-JUL-01

Crown Land Pin:

Crown Land File#:

LTO PID# 026721147

Legal Desc: STRATA LOT 350 DISTRICT LOT 119 GROUP 1 NEW WESTMINSTER DISTRICT STRATA PLAN
BCS1299 TOGETHER WITH AN INTEREST IN THE COMMON PROPERTY IN
PROPORTION TO THE UNIT ENTITLEMENT OF THE STRAT

Date added 2006-JUL-01

Crown Land Pin:

Crown Land File#:

LTO PID# 026721155

Legal Desc: STRATA LOT 351 DISTRICT LOT 119 GROUP 1 NEW WESTMINSTER DISTRICT STRATA PLAN
BCS1299 TOGETHER WITH AN INTEREST IN THE COMMON PROPERTY IN
PROPORTION TO THE UNIT ENTITLEMENT OF THE STRAT

Date added 2006-JUL-01

Crown Land Pin:

Crown Land File#:

LTO PID# 026721163

Legal Desc: STRATA LOT 352 DISTRICT LOT 119 GROUP 1 NEW WESTMINSTER DISTRICT STRATA PLAN
BCS1299 TOGETHER WITH AN INTEREST IN THE COMMON PROPERTY IN
PROPORTION TO THE UNIT ENTITLEMENT OF THE STRAT

Date added 2006-JUL-01

Crown Land Pin:

Crown Land File#:

LTO PID# 026721171

Legal Desc: STRATA LOT 353 DISTRICT LOT 119 GROUP 1 NEW WESTMINSTER DISTRICT STRATA PLAN
BCS1299 TOGETHER WITH AN INTEREST IN THE COMMON PROPERTY IN
PROPORTION TO THE UNIT ENTITLEMENT OF THE STRAT

Date added 2006-JUL-01

Crown Land Pin:

Crown Land File#:

LTO PID# 026721058

Legal Desc: STRATA LOT 341 DISTRICT LOT 119 GROUP 1 NEW WESTMINSTER DISTRICT STRATA PLAN
BCS1299 TOGETHER WITH AN INTEREST IN THE COMMON PROPERTY IN
PROPORTION TO THE UNIT ENTITLEMENT OF THE STRAT

Date added 2006-JUL-01

Crown Land Pin:

Crown Land File#:

LTO PID# 026719886

Legal Desc: STRATA LOT 224 DISTRICT LOT 119 GROUP 1 NEW WESTMINSTER DISTRICT STRATA PLAN
BCS1299 TOGETHER WITH AN INTEREST IN THE COMMON PROPERTY IN
PROPORTION TO THE UNIT ENTITLEMENT OF THE STRAT

Date added 2006-JUL-01

Crown Land Pin:

Crown Land File#:

LTO PID# 026719991

Legal Desc: STRATA LOT 235 DISTRICT LOT 119 GROUP 1 NEW WESTMINSTER DISTRICT STRATA PLAN
BCS1299 TOGETHER WITH AN INTEREST IN THE COMMON PROPERTY IN
PROPORTION TO THE UNIT ENTITLEMENT OF THE STRAT

Date added 2006-JUL-01

Crown Land Pin:

Crown Land File#:

LTO PID# 026719789

Legal Desc: STRATA LOT 214 DISTRICT LOT 119 GROUP 1 NEW WESTMINSTER DISTRICT STRATA PLAN
BCS1299 TOGETHER WITH AN INTEREST IN THE COMMON PROPERTY IN
PROPORTION TO THE UNIT ENTITLEMENT OF THE STRAT

Date added 2006-JUL-01

Crown Land Pin:

Crown Land File#:

LTO PID# 026719797

Legal Desc: STRATA LOT 215 DISTRICT LOT 119 GROUP 1 NEW WESTMINSTER DISTRICT STRATA PLAN
BCS1299 TOGETHER WITH AN INTEREST IN THE COMMON PROPERTY IN
PROPORTION TO THE UNIT ENTITLEMENT OF THE STRAT

Date added 2006-JUL-01

Crown Land Pin:

Crown Land File#:

LTO PID# 026719801

Legal Desc: STRATA LOT 216 DISTRICT LOT 119 GROUP 1 NEW WESTMINSTER DISTRICT STRATA PLAN
BCS1299 TOGETHER WITH AN INTEREST IN THE COMMON PROPERTY IN
PROPORTION TO THE UNIT ENTITLEMENT OF THE STRAT

Date added 2006-JUL-01

Crown Land Pin:

Crown Land File#:

LTO PID# 026719819

Legal Desc: STRATA LOT 217 DISTRICT LOT 119 GROUP 1 NEW WESTMINSTER DISTRICT STRATA PLAN
BCS1299 TOGETHER WITH AN INTEREST IN THE COMMON PROPERTY IN
PROPORTION TO THE UNIT ENTITLEMENT OF THE STRAT

Date added 2006-JUL-01

Crown Land Pin:

Crown Land File#:

LTO PID# 026719827

Legal Desc: STRATA LOT 218 DISTRICT LOT 119 GROUP 1 NEW WESTMINSTER DISTRICT STRATA PLAN
BCS1299 TOGETHER WITH AN INTEREST IN THE COMMON PROPERTY IN
PROPORTION TO THE UNIT ENTITLEMENT OF THE STRAT

Date added 2006-JUL-01

Crown Land Pin:

Crown Land File#:

LTO PID# 026719835

Legal Desc: STRATA LOT 219 DISTRICT LOT 119 GROUP 1 NEW WESTMINSTER DISTRICT STRATA PLAN
BCS1299 TOGETHER WITH AN INTEREST IN THE COMMON PROPERTY IN
PROPORTION TO THE UNIT ENTITLEMENT OF THE STRAT

Date added 2006-JUL-01

Crown Land Pin:

Crown Land File#:

LTO PID# 026719843

Legal Desc: STRATA LOT 220 DISTRICT LOT 119 GROUP 1 NEW WESTMINSTER DISTRICT STRATA PLAN
BCS1299 TOGETHER WITH AN INTEREST IN THE COMMON PROPERTY IN
PROPORTION TO THE UNIT ENTITLEMENT OF THE STRAT

Date added 2006-JUL-01

Crown Land Pin:

Crown Land File#:

LTO PID# 026719851

Legal Desc: STRATA LOT 221 DISTRICT LOT 119 GROUP 1 NEW WESTMINSTER DISTRICT STRATA PLAN
BCS1299 TOGETHER WITH AN INTEREST IN THE COMMON PROPERTY IN
PROPORTION TO THE UNIT ENTITLEMENT OF THE STRAT

Date added 2006-JUL-01

Crown Land Pin:

Crown Land File#:

LTO PID# 026719762

Legal Desc: STRATA LOT 212 DISTRICT LOT 119 GROUP 1 NEW WESTMINSTER DISTRICT STRATA PLAN
BCS1299 TOGETHER WITH AN INTEREST IN THE COMMON PROPERTY IN
PROPORTION TO THE UNIT ENTITLEMENT OF THE STRAT

Date added 2006-JUL-01

Crown Land Pin:

Crown Land File#:

LTO PID# 026719878

Legal Desc: STRATA LOT 223 DISTRICT LOT 119 GROUP 1 NEW WESTMINSTER DISTRICT STRATA PLAN
BCS1299 TOGETHER WITH AN INTEREST IN THE COMMON PROPERTY IN
PROPORTION TO THE UNIT ENTITLEMENT OF THE STRAT

Date added 2006-JUL-01

Crown Land Pin:

Crown Land File#:

LTO PID# 026719754

Legal Desc: STRATA LOT 211 DISTRICT LOT 119 GROUP 1 NEW WESTMINSTER DISTRICT STRATA PLAN
BCS1299 TOGETHER WITH AN INTEREST IN THE COMMON PROPERTY IN
PROPORTION TO THE UNIT ENTITLEMENT OF THE STRAT

Date added 2006-JUL-01

Crown Land Pin:

Crown Land File#:

LTO PID# 026719894

Legal Desc: STRATA LOT 225 DISTRICT LOT 119 GROUP 1 NEW WESTMINSTER DISTRICT STRATA PLAN
BCS1299 TOGETHER WITH AN INTEREST IN THE COMMON PROPERTY IN
PROPORTION TO THE UNIT ENTITLEMENT OF THE STRAT

Date added 2006-JUL-01

Crown Land Pin:

Crown Land File#:

LTO PID# 026719908

Legal Desc: STRATA LOT 226 DISTRICT LOT 119 GROUP 1 NEW WESTMINSTER DISTRICT STRATA PLAN
BCS1299 TOGETHER WITH AN INTEREST IN THE COMMON PROPERTY IN
PROPORTION TO THE UNIT ENTITLEMENT OF THE STRAT

Date added 2006-JUL-01

Crown Land Pin:

Crown Land File#:

LTO PID# 026719916

Legal Desc: STRATA LOT 227 DISTRICT LOT 119 GROUP 1 NEW WESTMINSTER DISTRICT STRATA PLAN
BCS1299 TOGETHER WITH AN INTEREST IN THE COMMON PROPERTY IN
PROPORTION TO THE UNIT ENTITLEMENT OF THE STRAT

Date added 2006-JUL-01

Crown Land Pin:

Crown Land File#:

LTO PID# 026719924

Legal Desc: STRATA LOT 228 DISTRICT LOT 119 GROUP 1 NEW WESTMINSTER DISTRICT STRATA PLAN
BCS1299 TOGETHER WITH AN INTEREST IN THE COMMON PROPERTY IN
PROPORTION TO THE UNIT ENTITLEMENT OF THE STRAT

Date added 2006-JUL-01

Crown Land Pin:

Crown Land File#:

LTO PID# 026719932

Legal Desc: STRATA LOT 229 DISTRICT LOT 119 GROUP 1 NEW WESTMINSTER DISTRICT STRATA PLAN
BCS1299 TOGETHER WITH AN INTEREST IN THE COMMON PROPERTY IN
PROPORTION TO THE UNIT ENTITLEMENT OF THE STRAT

Date added 2006-JUL-01

Crown Land Pin:

Crown Land File#:

LTO PID# 026719941

Legal Desc: STRATA LOT 230 DISTRICT LOT 119 GROUP 1 NEW WESTMINSTER DISTRICT STRATA PLAN
BCS1299 TOGETHER WITH AN INTEREST IN THE COMMON PROPERTY IN
PROPORTION TO THE UNIT ENTITLEMENT OF THE STRAT

Date added 2006-JUL-01

Crown Land Pin:

Crown Land File#:

LTO PID# 026719959

Legal Desc: STRATA LOT 231 DISTRICT LOT 119 GROUP 1 NEW WESTMINSTER DISTRICT STRATA PLAN
BCS1299 TOGETHER WITH AN INTEREST IN THE COMMON PROPERTY IN
PROPORTION TO THE UNIT ENTITLEMENT OF THE STRAT

Date added 2006-JUL-01

Crown Land Pin:

Crown Land File#:

LTO PID# 026719967

Legal Desc: STRATA LOT 232 DISTRICT LOT 119 GROUP 1 NEW WESTMINSTER DISTRICT STRATA PLAN
BCS1299 TOGETHER WITH AN INTEREST IN THE COMMON PROPERTY IN
PROPORTION TO THE UNIT ENTITLEMENT OF THE STRAT

Date added 2006-JUL-01

Crown Land Pin:

Crown Land File#:

LTO PID# 026719975

Legal Desc: STRATA LOT 233 DISTRICT LOT 119 GROUP 1 NEW WESTMINSTER DISTRICT STRATA PLAN
BCS1299 TOGETHER WITH AN INTEREST IN THE COMMON PROPERTY IN
PROPORTION TO THE UNIT ENTITLEMENT OF THE STRAT

Date added 2006-JUL-01

Crown Land Pin:

Crown Land File#:

LTO PID# 026720485

Legal Desc: STRATA LOT 284 DISTRICT LOT 119 GROUP 1 NEW WESTMINSTER DISTRICT STRATA PLAN
BCS1299 TOGETHER WITH AN INTEREST IN THE COMMON PROPERTY IN
PROPORTION TO THE UNIT ENTITLEMENT OF THE STRAT

Date added 2006-JUL-01

Crown Land Pin:

Crown Land File#:

LTO PID# 026719860

Legal Desc: STRATA LOT 222 DISTRICT LOT 119 GROUP 1 NEW WESTMINSTER DISTRICT STRATA PLAN
BCS1299 TOGETHER WITH AN INTEREST IN THE COMMON PROPERTY IN
PROPORTION TO THE UNIT ENTITLEMENT OF THE STRAT

Date added 2006-JUL-01

Crown Land Pin:

Crown Land File#:

LTO PID# 026719649

Legal Desc: STRATA LOT 200 DISTRICT LOT 119 GROUP 1 NEW WESTMINSTER DISTRICT STRATA PLAN
BCS1299 TOGETHER WITH AN INTEREST IN THE COMMON PROPERTY IN
PROPORTION TO THE UNIT ENTITLEMENT OF THE STRAT

Date added 2006-JUL-01

Crown Land Pin:

Crown Land File#:

LTO PID# 026721422

Legal Desc: STRATA LOT 378 DISTRICT LOT 119 GROUP 1 NEW WESTMINSTER DISTRICT STRATA PLAN
BCS1299 TOGETHER WITH AN INTEREST IN THE COMMON PROPERTY IN
PROPORTION TO THE UNIT ENTITLEMENT OF THE STRAT

Date added 2006-JUL-01

Crown Land Pin:

Crown Land File#:

LTO PID# 026719541

Legal Desc: STRATA LOT 190 DISTRICT LOT 119 GROUP 1 NEW WESTMINSTER DISTRICT STRATA PLAN
BCS1299 TOGETHER WITH AN INTEREST IN THE COMMON PROPERTY IN
PROPORTION TO THE UNIT ENTITLEMENT OF THE STRAT

Date added 2006-JUL-01

Crown Land Pin:

Crown Land File#:

LTO PID# 026719550

Legal Desc: STRATA LOT 191 DISTRICT LOT 119 GROUP 1 NEW WESTMINSTER DISTRICT STRATA PLAN
BCS1299 TOGETHER WITH AN INTEREST IN THE COMMON PROPERTY IN
PROPORTION TO THE UNIT ENTITLEMENT OF THE STRAT

Date added 2006-JUL-01

Crown Land Pin:

Crown Land File#:

LTO PID# 026719568

Legal Desc: STRATA LOT 192 DISTRICT LOT 119 GROUP 1 NEW WESTMINSTER DISTRICT STRATA PLAN
BCS1299 TOGETHER WITH AN INTEREST IN THE COMMON PROPERTY IN
PROPORTION TO THE UNIT ENTITLEMENT OF THE STRAT

Date added 2006-JUL-01

Crown Land Pin:

Crown Land File#:

LTO PID# 026719576

Legal Desc: STRATA LOT 193 DISTRICT LOT 119 GROUP 1 NEW WESTMINSTER DISTRICT STRATA PLAN
BCS1299 TOGETHER WITH AN INTEREST IN THE COMMON PROPERTY IN
PROPORTION TO THE UNIT ENTITLEMENT OF THE STRAT

Date added 2006-JUL-01

Crown Land Pin:

Crown Land File#:

LTO PID# 026719584

Legal Desc: STRATA LOT 194 DISTRICT LOT 119 GROUP 1 NEW WESTMINSTER DISTRICT STRATA PLAN
BCS1299 TOGETHER WITH AN INTEREST IN THE COMMON PROPERTY IN
PROPORTION TO THE UNIT ENTITLEMENT OF THE STRAT

Date added 2006-JUL-01

Crown Land Pin:

Crown Land File#:

LTO PID# 026719592

Legal Desc: STRATA LOT 195 DISTRICT LOT 119 GROUP 1 NEW WESTMINSTER DISTRICT STRATA PLAN
BCS1299 TOGETHER WITH AN INTEREST IN THE COMMON PROPERTY IN
PROPORTION TO THE UNIT ENTITLEMENT OF THE STRAT

Date added 2006-JUL-01

Crown Land Pin:

Crown Land File#:

LTO PID# 026719606

Legal Desc: STRATA LOT 196 DISTRICT LOT 119 GROUP 1 NEW WESTMINSTER DISTRICT STRATA PLAN
BCS1299 TOGETHER WITH AN INTEREST IN THE COMMON PROPERTY IN
PROPORTION TO THE UNIT ENTITLEMENT OF THE STRAT

Date added 2006-JUL-01

Crown Land Pin:

Crown Land File#:

LTO PID# 026719614

Legal Desc: STRATA LOT 197 DISTRICT LOT 119 GROUP 1 NEW WESTMINSTER DISTRICT STRATA PLAN
BCS1299 TOGETHER WITH AN INTEREST IN THE COMMON PROPERTY IN
PROPORTION TO THE UNIT ENTITLEMENT OF THE STRAT

Date added 2006-JUL-01

Crown Land Pin:

Crown Land File#:

LTO PID# 026719771

Legal Desc: STRATA LOT 213 DISTRICT LOT 119 GROUP 1 NEW WESTMINSTER DISTRICT STRATA PLAN
BCS1299 TOGETHER WITH AN INTEREST IN THE COMMON PROPERTY IN
PROPORTION TO THE UNIT ENTITLEMENT OF THE STRAT

Date added 2006-JUL-01

Crown Land Pin:

Crown Land File#:

LTO PID# 026719631

Legal Desc: STRATA LOT 199 DISTRICT LOT 119 GROUP 1 NEW WESTMINSTER DISTRICT STRATA PLAN
BCS1299 TOGETHER WITH AN INTEREST IN THE COMMON PROPERTY IN
PROPORTION TO THE UNIT ENTITLEMENT OF THE STRAT

Date added 2006-JUL-01

Crown Land Pin:

Crown Land File#:

LTO PID# 026720001

Legal Desc: STRATA LOT 236 DISTRICT LOT 119 GROUP 1 NEW WESTMINSTER DISTRICT STRATA PLAN
BCS1299 TOGETHER WITH AN INTEREST IN THE COMMON PROPERTY IN
PROPORTION TO THE UNIT ENTITLEMENT OF THE STRAT

Date added 2006-JUL-01

Crown Land Pin:

Crown Land File#:

LTO PID# 026719657

Legal Desc: STRATA LOT 201 DISTRICT LOT 119 GROUP 1 NEW WESTMINSTER DISTRICT STRATA PLAN
BCS1299 TOGETHER WITH AN INTEREST IN THE COMMON PROPERTY IN
PROPORTION TO THE UNIT ENTITLEMENT OF THE STRAT

Date added 2006-JUL-01

Crown Land Pin:

Crown Land File#:

LTO PID# 026719665

Legal Desc: STRATA LOT 202 DISTRICT LOT 119 GROUP 1 NEW WESTMINSTER DISTRICT STRATA PLAN
BCS1299 TOGETHER WITH AN INTEREST IN THE COMMON PROPERTY IN
PROPORTION TO THE UNIT ENTITLEMENT OF THE STRAT

Date added 2006-JUL-01

Crown Land Pin:

Crown Land File#:

LTO PID# 026719673

Legal Desc: STRATA LOT 203 DISTRICT LOT 119 GROUP 1 NEW WESTMINSTER DISTRICT STRATA PLAN
BCS1299 TOGETHER WITH AN INTEREST IN THE COMMON PROPERTY IN
PROPORTION TO THE UNIT ENTITLEMENT OF THE STRAT

Date added 2006-JUL-01

Crown Land Pin:

Crown Land File#:

LTO PID# 026719681

Legal Desc: STRATA LOT 204 DISTRICT LOT 119 GROUP 1 NEW WESTMINSTER DISTRICT STRATA PLAN
BCS1299 TOGETHER WITH AN INTEREST IN THE COMMON PROPERTY IN
PROPORTION TO THE UNIT ENTITLEMENT OF THE STRAT

Date added 2006-JUL-01

Crown Land Pin:

Crown Land File#:

LTO PID# 026719690

Legal Desc: STRATA LOT 205 DISTRICT LOT 119 GROUP 1 NEW WESTMINSTER DISTRICT STRATA PLAN
BCS1299 TOGETHER WITH AN INTEREST IN THE COMMON PROPERTY IN
PROPORTION TO THE UNIT ENTITLEMENT OF THE STRAT

Date added 2006-JUL-01

Crown Land Pin:

Crown Land File#:

LTO PID# 026719703

Legal Desc: STRATA LOT 206 DISTRICT LOT 119 GROUP 1 NEW WESTMINSTER DISTRICT STRATA PLAN
BCS1299 TOGETHER WITH AN INTEREST IN THE COMMON PROPERTY IN
PROPORTION TO THE UNIT ENTITLEMENT OF THE STRAT

Date added 2006-JUL-01

Crown Land Pin:

Crown Land File#:

LTO PID# 026719711

Legal Desc: STRATA LOT 207 DISTRICT LOT 119 GROUP 1 NEW WESTMINSTER DISTRICT STRATA PLAN
BCS1299 TOGETHER WITH AN INTEREST IN THE COMMON PROPERTY IN
PROPORTION TO THE UNIT ENTITLEMENT OF THE STRAT

Date added 2006-JUL-01

Crown Land Pin:

Crown Land File#:

LTO PID# 026719720

Legal Desc: STRATA LOT 208 DISTRICT LOT 119 GROUP 1 NEW WESTMINSTER DISTRICT STRATA PLAN
BCS1299 TOGETHER WITH AN INTEREST IN THE COMMON PROPERTY IN
PROPORTION TO THE UNIT ENTITLEMENT OF THE STRAT

Date added 2006-JUL-01

Crown Land Pin:

Crown Land File#:

LTO PID# 026719738

Legal Desc: STRATA LOT 209 DISTRICT LOT 119 GROUP 1 NEW WESTMINSTER DISTRICT STRATA PLAN
BCS1299 TOGETHER WITH AN INTEREST IN THE COMMON PROPERTY IN
PROPORTION TO THE UNIT ENTITLEMENT OF THE STRAT

Date added 2006-JUL-01

Crown Land Pin:

Crown Land File#:

LTO PID# 026719746

Legal Desc: STRATA LOT 210 DISTRICT LOT 119 GROUP 1 NEW WESTMINSTER DISTRICT STRATA PLAN
BCS1299 TOGETHER WITH AN INTEREST IN THE COMMON PROPERTY IN
PROPORTION TO THE UNIT ENTITLEMENT OF THE STRAT

Date added 2006-JUL-01

Crown Land Pin:

Crown Land File#:

LTO PID# 026719622

Legal Desc: STRATA LOT 198 DISTRICT LOT 119 GROUP 1 NEW WESTMINSTER DISTRICT STRATA PLAN
BCS1299 TOGETHER WITH AN INTEREST IN THE COMMON PROPERTY IN
PROPORTION TO THE UNIT ENTITLEMENT OF THE STRAT

Date added 2006-JUL-01

Crown Land Pin:

Crown Land File#:

LTO PID# 026720361

Legal Desc: STRATA LOT 272 DISTRICT LOT 119 GROUP 1 NEW WESTMINSTER DISTRICT STRATA PLAN
BCS1299 TOGETHER WITH AN INTEREST IN THE COMMON PROPERTY IN
PROPORTION TO THE UNIT ENTITLEMENT OF THE STRAT

Date added 2006-JUL-01

Crown Land Pin:

Crown Land File#:

LTO PID# 026719983

Legal Desc: STRATA LOT 234 DISTRICT LOT 119 GROUP 1 NEW WESTMINSTER DISTRICT STRATA PLAN
BCS1299 TOGETHER WITH AN INTEREST IN THE COMMON PROPERTY IN
PROPORTION TO THE UNIT ENTITLEMENT OF THE STRAT

Date added 2006-JUL-01

Crown Land Pin:

Crown Land File#:

LTO PID# 026720264

Legal Desc: STRATA LOT 262 DISTRICT LOT 119 GROUP 1 NEW WESTMINSTER DISTRICT STRATA PLAN
BCS1299 TOGETHER WITH AN INTEREST IN THE COMMON PROPERTY IN
PROPORTION TO THE UNIT ENTITLEMENT OF THE STRAT

Date added 2006-JUL-01

Crown Land Pin:

Crown Land File#:

LTO PID# 026720272

Legal Desc: STRATA LOT 263 DISTRICT LOT 119 GROUP 1 NEW WESTMINSTER DISTRICT STRATA PLAN
BCS1299 TOGETHER WITH AN INTEREST IN THE COMMON PROPERTY IN
PROPORTION TO THE UNIT ENTITLEMENT OF THE STRAT

Date added 2006-JUL-01

Crown Land Pin:

Crown Land File#:

LTO PID# 026720281

Legal Desc: STRATA LOT 264 DISTRICT LOT 119 GROUP 1 NEW WESTMINSTER DISTRICT STRATA PLAN
BCS1299 TOGETHER WITH AN INTEREST IN THE COMMON PROPERTY IN
PROPORTION TO THE UNIT ENTITLEMENT OF THE STRAT

Date added 2006-JUL-01

Crown Land Pin:

Crown Land File#:

LTO PID# 026720299

Legal Desc: STRATA LOT 265 DISTRICT LOT 119 GROUP 1 NEW WESTMINSTER DISTRICT STRATA PLAN
BCS1299 TOGETHER WITH AN INTEREST IN THE COMMON PROPERTY IN
PROPORTION TO THE UNIT ENTITLEMENT OF THE STRAT

Date added 2006-JUL-01

Crown Land Pin:

Crown Land File#:

LTO PID# 026720302

Legal Desc: STRATA LOT 266 DISTRICT LOT 119 GROUP 1 NEW WESTMINSTER DISTRICT STRATA PLAN
BCS1299 TOGETHER WITH AN INTEREST IN THE COMMON PROPERTY IN
PROPORTION TO THE UNIT ENTITLEMENT OF THE STRAT

Date added 2006-JUL-01

Crown Land Pin:

Crown Land File#:

LTO PID# 026720311

Legal Desc: STRATA LOT 267 DISTRICT LOT 119 GROUP 1 NEW WESTMINSTER DISTRICT STRATA PLAN
BCS1299 TOGETHER WITH AN INTEREST IN THE COMMON PROPERTY IN
PROPORTION TO THE UNIT ENTITLEMENT OF THE STRAT

Date added 2006-JUL-01

Crown Land Pin:

Crown Land File#:

LTO PID# 026720329

Legal Desc: STRATA LOT 268 DISTRICT LOT 119 GROUP 1 NEW WESTMINSTER DISTRICT STRATA PLAN
BCS1299 TOGETHER WITH AN INTEREST IN THE COMMON PROPERTY IN
PROPORTION TO THE UNIT ENTITLEMENT OF THE STRAT

Date added 2006-JUL-01

Crown Land Pin:

Crown Land File#:

LTO PID# 026720337

Legal Desc: STRATA LOT 269 DISTRICT LOT 119 GROUP 1 NEW WESTMINSTER DISTRICT STRATA PLAN
BCS1299 TOGETHER WITH AN INTEREST IN THE COMMON PROPERTY IN
PROPORTION TO THE UNIT ENTITLEMENT OF THE STRAT

Date added 2006-JUL-01

Crown Land Pin:

Crown Land File#:

LTO PID# 026720248

Legal Desc: STRATA LOT 260 DISTRICT LOT 119 GROUP 1 NEW WESTMINSTER DISTRICT STRATA PLAN
BCS1299 TOGETHER WITH AN INTEREST IN THE COMMON PROPERTY IN
PROPORTION TO THE UNIT ENTITLEMENT OF THE STRAT

Date added 2006-JUL-01

Crown Land Pin:

Crown Land File#:

LTO PID# 026720353

Legal Desc: STRATA LOT 271 DISTRICT LOT 119 GROUP 1 NEW WESTMINSTER DISTRICT STRATA PLAN
BCS1299 TOGETHER WITH AN INTEREST IN THE COMMON PROPERTY IN
PROPORTION TO THE UNIT ENTITLEMENT OF THE STRAT

Date added 2006-JUL-01

Crown Land Pin:

Crown Land File#:

LTO PID# 026720230

Legal Desc: STRATA LOT 259 DISTRICT LOT 119 GROUP 1 NEW WESTMINSTER DISTRICT STRATA PLAN
BCS1299 TOGETHER WITH AN INTEREST IN THE COMMON PROPERTY IN
PROPORTION TO THE UNIT ENTITLEMENT OF THE STRAT

Date added 2006-JUL-01

Crown Land Pin:

Crown Land File#:

LTO PID# 026720370

Legal Desc: STRATA LOT 273 DISTRICT LOT 119 GROUP 1 NEW WESTMINSTER DISTRICT STRATA PLAN
BCS1299 TOGETHER WITH AN INTEREST IN THE COMMON PROPERTY IN
PROPORTION TO THE UNIT ENTITLEMENT OF THE STRAT

Date added 2006-JUL-01

Crown Land Pin:

Crown Land File#:

LTO PID# 026720388

Legal Desc: STRATA LOT 274 DISTRICT LOT 119 GROUP 1 NEW WESTMINSTER DISTRICT STRATA PLAN
BCS1299 TOGETHER WITH AN INTEREST IN THE COMMON PROPERTY IN
PROPORTION TO THE UNIT ENTITLEMENT OF THE STRAT

Date added 2006-JUL-01

Crown Land Pin:

Crown Land File#:

LTO PID# 026720396

Legal Desc: STRATA LOT 275 DISTRICT LOT 119 GROUP 1 NEW WESTMINSTER DISTRICT STRATA PLAN
BCS1299 TOGETHER WITH AN INTEREST IN THE COMMON PROPERTY IN
PROPORTION TO THE UNIT ENTITLEMENT OF THE STRAT

Date added 2006-JUL-01

Crown Land Pin:

Crown Land File#:

LTO PID# 026720400

Legal Desc: STRATA LOT 276 DISTRICT LOT 119 GROUP 1 NEW WESTMINSTER DISTRICT STRATA PLAN
BCS1299 TOGETHER WITH AN INTEREST IN THE COMMON PROPERTY IN
PROPORTION TO THE UNIT ENTITLEMENT OF THE STRAT

Date added 2006-JUL-01

Crown Land Pin:

Crown Land File#:

LTO PID# 026720418

Legal Desc: STRATA LOT 277 DISTRICT LOT 119 GROUP 1 NEW WESTMINSTER DISTRICT STRATA PLAN
BCS1299 TOGETHER WITH AN INTEREST IN THE COMMON PROPERTY IN
PROPORTION TO THE UNIT ENTITLEMENT OF THE STRAT

Date added 2006-JUL-01

Crown Land Pin:

Crown Land File#:

LTO PID# 026720426

Legal Desc: STRATA LOT 278 DISTRICT LOT 119 GROUP 1 NEW WESTMINSTER DISTRICT STRATA PLAN
BCS1299 TOGETHER WITH AN INTEREST IN THE COMMON PROPERTY IN
PROPORTION TO THE UNIT ENTITLEMENT OF THE STRAT

Date added 2006-JUL-01

Crown Land Pin:

Crown Land File#:

LTO PID# 026720434

Legal Desc: STRATA LOT 279 DISTRICT LOT 119 GROUP 1 NEW WESTMINSTER DISTRICT STRATA PLAN
BCS1299 TOGETHER WITH AN INTEREST IN THE COMMON PROPERTY IN
PROPORTION TO THE UNIT ENTITLEMENT OF THE STRAT

Date added 2006-JUL-01

Crown Land Pin:

Crown Land File#:

LTO PID# 026720442

Legal Desc: STRATA LOT 280 DISTRICT LOT 119 GROUP 1 NEW WESTMINSTER DISTRICT STRATA PLAN
BCS1299 TOGETHER WITH AN INTEREST IN THE COMMON PROPERTY IN
PROPORTION TO THE UNIT ENTITLEMENT OF THE STRAT

Date added 2006-JUL-01

Crown Land Pin:

Crown Land File#:

LTO PID# 026720451

Legal Desc: STRATA LOT 281 DISTRICT LOT 119 GROUP 1 NEW WESTMINSTER DISTRICT STRATA PLAN
BCS1299 TOGETHER WITH AN INTEREST IN THE COMMON PROPERTY IN
PROPORTION TO THE UNIT ENTITLEMENT OF THE STRAT

Date added 2006-JUL-01

Crown Land Pin:

Crown Land File#:

LTO PID# 026719525

Legal Desc: STRATA LOT 188 DISTRICT LOT 119 GROUP 1 NEW WESTMINSTER DISTRICT STRATA PLAN
BCS1299 TOGETHER WITH AN INTEREST IN THE COMMON PROPERTY IN
PROPORTION TO THE UNIT ENTITLEMENT OF THE STRAT

Date added 2006-JUL-01

Crown Land Pin:

Crown Land File#:

LTO PID# 026720345

Legal Desc: STRATA LOT 270 DISTRICT LOT 119 GROUP 1 NEW WESTMINSTER DISTRICT STRATA PLAN
BCS1299 TOGETHER WITH AN INTEREST IN THE COMMON PROPERTY IN
PROPORTION TO THE UNIT ENTITLEMENT OF THE STRAT

Date added 2006-JUL-01

Crown Land Pin:

Crown Land File#:

LTO PID# 026720124

Legal Desc: STRATA LOT 248 DISTRICT LOT 119 GROUP 1 NEW WESTMINSTER DISTRICT STRATA PLAN
BCS1299 TOGETHER WITH AN INTEREST IN THE COMMON PROPERTY IN
PROPORTION TO THE UNIT ENTITLEMENT OF THE STRAT

Date added 2006-JUL-01

Crown Land Pin:

Crown Land File#:

LTO PID# 026720019

Legal Desc: STRATA LOT 237 DISTRICT LOT 119 GROUP 1 NEW WESTMINSTER DISTRICT STRATA PLAN
BCS1299 TOGETHER WITH AN INTEREST IN THE COMMON PROPERTY IN
PROPORTION TO THE UNIT ENTITLEMENT OF THE STRAT

Date added 2006-JUL-01

Crown Land Pin:

Crown Land File#:

LTO PID# 026720027

Legal Desc: STRATA LOT 238 DISTRICT LOT 119 GROUP 1 NEW WESTMINSTER DISTRICT STRATA PLAN
BCS1299 TOGETHER WITH AN INTEREST IN THE COMMON PROPERTY IN
PROPORTION TO THE UNIT ENTITLEMENT OF THE STRAT

Date added 2006-JUL-01

Crown Land Pin:

Crown Land File#:

LTO PID# 026720035

Legal Desc: STRATA LOT 239 DISTRICT LOT 119 GROUP 1 NEW WESTMINSTER DISTRICT STRATA PLAN
BCS1299 TOGETHER WITH AN INTEREST IN THE COMMON PROPERTY IN
PROPORTION TO THE UNIT ENTITLEMENT OF THE STRAT

Date added 2006-JUL-01

Crown Land Pin:

Crown Land File#:

LTO PID# 026720043

Legal Desc: STRATA LOT 240 DISTRICT LOT 119 GROUP 1 NEW WESTMINSTER DISTRICT STRATA PLAN
BCS1299 TOGETHER WITH AN INTEREST IN THE COMMON PROPERTY IN
PROPORTION TO THE UNIT ENTITLEMENT OF THE STRAT

Date added 2006-JUL-01

Crown Land Pin:

Crown Land File#:

LTO PID# 026720051

Legal Desc: STRATA LOT 241 DISTRICT LOT 119 GROUP 1 NEW WESTMINSTER DISTRICT STRATA PLAN
BCS1299 TOGETHER WITH AN INTEREST IN THE COMMON PROPERTY IN
PROPORTION TO THE UNIT ENTITLEMENT OF THE STRAT

Date added 2006-JUL-01

Crown Land Pin:

Crown Land File#:

LTO PID# 026720060

Legal Desc: STRATA LOT 242 DISTRICT LOT 119 GROUP 1 NEW WESTMINSTER DISTRICT STRATA PLAN
BCS1299 TOGETHER WITH AN INTEREST IN THE COMMON PROPERTY IN
PROPORTION TO THE UNIT ENTITLEMENT OF THE STRAT

Date added 2006-JUL-01

Crown Land Pin:

Crown Land File#:

LTO PID# 026720078

Legal Desc: STRATA LOT 243 DISTRICT LOT 119 GROUP 1 NEW WESTMINSTER DISTRICT STRATA PLAN
BCS1299 TOGETHER WITH AN INTEREST IN THE COMMON PROPERTY IN
PROPORTION TO THE UNIT ENTITLEMENT OF THE STRAT

Date added 2006-JUL-01

Crown Land Pin:

Crown Land File#:

LTO PID# 026720086

Legal Desc: STRATA LOT 244 DISTRICT LOT 119 GROUP 1 NEW WESTMINSTER DISTRICT STRATA PLAN
BCS1299 TOGETHER WITH AN INTEREST IN THE COMMON PROPERTY IN
PROPORTION TO THE UNIT ENTITLEMENT OF THE STRAT

Date added 2006-JUL-01

Crown Land Pin:

Crown Land File#:

LTO PID# 026720094

Legal Desc: STRATA LOT 245 DISTRICT LOT 119 GROUP 1 NEW WESTMINSTER DISTRICT STRATA PLAN
BCS1299 TOGETHER WITH AN INTEREST IN THE COMMON PROPERTY IN
PROPORTION TO THE UNIT ENTITLEMENT OF THE STRAT

Date added 2006-JUL-01

Crown Land Pin:

Crown Land File#:

LTO PID# 026720256

Legal Desc: STRATA LOT 261 DISTRICT LOT 119 GROUP 1 NEW WESTMINSTER DISTRICT STRATA PLAN
BCS1299 TOGETHER WITH AN INTEREST IN THE COMMON PROPERTY IN
PROPORTION TO THE UNIT ENTITLEMENT OF THE STRAT

Date added 2006-JUL-01

Crown Land Pin:

Crown Land File#:

LTO PID# 026720116

Legal Desc: STRATA LOT 247 DISTRICT LOT 119 GROUP 1 NEW WESTMINSTER DISTRICT STRATA PLAN
BCS1299 TOGETHER WITH AN INTEREST IN THE COMMON PROPERTY IN
PROPORTION TO THE UNIT ENTITLEMENT OF THE STRAT

Date added 2006-JUL-01

Crown Land Pin:

Crown Land File#:

LTO PID# 026720477

Legal Desc: STRATA LOT 283 DISTRICT LOT 119 GROUP 1 NEW WESTMINSTER DISTRICT STRATA PLAN
BCS1299 TOGETHER WITH AN INTEREST IN THE COMMON PROPERTY IN
PROPORTION TO THE UNIT ENTITLEMENT OF THE STRAT

Date added 2006-JUL-01

Crown Land Pin:

Crown Land File#:

LTO PID# 026720132

Legal Desc: STRATA LOT 249 DISTRICT LOT 119 GROUP 1 NEW WESTMINSTER DISTRICT STRATA PLAN
BCS1299 TOGETHER WITH AN INTEREST IN THE COMMON PROPERTY IN
PROPORTION TO THE UNIT ENTITLEMENT OF THE STRAT

Date added 2006-JUL-01

Crown Land Pin:

Crown Land File#:

LTO PID# 026720141

Legal Desc: STRATA LOT 250 DISTRICT LOT 119 GROUP 1 NEW WESTMINSTER DISTRICT STRATA PLAN
BCS1299 TOGETHER WITH AN INTEREST IN THE COMMON PROPERTY IN
PROPORTION TO THE UNIT ENTITLEMENT OF THE STRAT

Date added 2006-JUL-01

Crown Land Pin:

Crown Land File#:

LTO PID# 026720159

Legal Desc: STRATA LOT 251 DISTRICT LOT 119 GROUP 1 NEW WESTMINSTER DISTRICT STRATA PLAN
BCS1299 TOGETHER WITH AN INTEREST IN THE COMMON PROPERTY IN
PROPORTION TO THE UNIT ENTITLEMENT OF THE STRAT

Date added 2006-JUL-01

Crown Land Pin:

Crown Land File#:

LTO PID# 026720167

Legal Desc: STRATA LOT 252 DISTRICT LOT 119 GROUP 1 NEW WESTMINSTER DISTRICT STRATA PLAN
BCS1299 TOGETHER WITH AN INTEREST IN THE COMMON PROPERTY IN
PROPORTION TO THE UNIT ENTITLEMENT OF THE STRAT

Date added 2006-JUL-01

Crown Land Pin:

Crown Land File#:

LTO PID# 026720175

Legal Desc: STRATA LOT 253 DISTRICT LOT 119 GROUP 1 NEW WESTMINSTER DISTRICT STRATA PLAN
BCS1299 TOGETHER WITH AN INTEREST IN THE COMMON PROPERTY IN
PROPORTION TO THE UNIT ENTITLEMENT OF THE STRAT

Date added 2006-JUL-01

Crown Land Pin:

Crown Land File#:

LTO PID# 026720183

Legal Desc: STRATA LOT 254 DISTRICT LOT 119 GROUP 1 NEW WESTMINSTER DISTRICT STRATA PLAN
BCS1299 TOGETHER WITH AN INTEREST IN THE COMMON PROPERTY IN
PROPORTION TO THE UNIT ENTITLEMENT OF THE STRAT

Date added 2006-JUL-01

Crown Land Pin:

Crown Land File#:

LTO PID# 026720191

Legal Desc: STRATA LOT 255 DISTRICT LOT 119 GROUP 1 NEW WESTMINSTER DISTRICT STRATA PLAN
BCS1299 TOGETHER WITH AN INTEREST IN THE COMMON PROPERTY IN
PROPORTION TO THE UNIT ENTITLEMENT OF THE STRAT

Date added 2006-JUL-01

Crown Land Pin:

Crown Land File#:

LTO PID# 026720205

Legal Desc: STRATA LOT 256 DISTRICT LOT 119 GROUP 1 NEW WESTMINSTER DISTRICT STRATA PLAN
BCS1299 TOGETHER WITH AN INTEREST IN THE COMMON PROPERTY IN
PROPORTION TO THE UNIT ENTITLEMENT OF THE STRAT

Date added 2006-JUL-01

Crown Land Pin:

Crown Land File#:

LTO PID# 026720213

Legal Desc: STRATA LOT 257 DISTRICT LOT 119 GROUP 1 NEW WESTMINSTER DISTRICT STRATA PLAN
BCS1299 TOGETHER WITH AN INTEREST IN THE COMMON PROPERTY IN
PROPORTION TO THE UNIT ENTITLEMENT OF THE STRAT

Date added 2006-JUL-01

Crown Land Pin:

Crown Land File#:

LTO PID# 026720221

Legal Desc: STRATA LOT 258 DISTRICT LOT 119 GROUP 1 NEW WESTMINSTER DISTRICT STRATA PLAN
BCS1299 TOGETHER WITH AN INTEREST IN THE COMMON PROPERTY IN
PROPORTION TO THE UNIT ENTITLEMENT OF THE STRAT

Date added 2006-JUL-01

Crown Land Pin:

Crown Land File#:

LTO PID# 026720108

Legal Desc: STRATA LOT 246 DISTRICT LOT 119 GROUP 1 NEW WESTMINSTER DISTRICT STRATA PLAN
BCS1299 TOGETHER WITH AN INTEREST IN THE COMMON PROPERTY IN
PROPORTION TO THE UNIT ENTITLEMENT OF THE STRAT

Section 7: Current Site Profile Information

Site Profile Completion Date: 2001-JUL-19

Local Authority Received: 2001-JUL-13

Site Registrar Received:

Decision Date: 2001-AUG-07 **Decision:** INVESTIGATION REQUIRED

Entry Date:

Additional Comments:

Commercial and Industrial Purposes or Activities on Site:

Reference	Description
B3	ELECTRICAL EQUIPMENT MANU/REFURBISH/WHOLESALE BULK STORAGE
B6	TRANSFORMER OIL MANUFACTURE/PROCESSING/WHOLESALE BULK STORAG

AREAS OF POTENTIAL CONCERN

Petroleum, solvent or other polluting substance spills to the environment greater than 100 litres? YES

AREAS OF POTENTIAL CONCERN

Residue left after removal of piled materials such as chemicals, coal, ore, smelter slag, air quality control system baghouse dust? NO

AREAS OF POTENTIAL CONCERN	
Discarded barrels, drums or tanks?	NO
FILL MATERIALS	
Fill dirt, soil, gravel, sand or like materials from a contaminated site or from a source used for any of the activities listed under Schedule 2?	NO
FILL MATERIALS	
Discarded or waste granular materials such as sand blasting grit, asphalt paving or roofing material, spent foundry casting sands, mine ore, waste rock or float?	YES
FILL MATERIALS	
Dredged sediments, or sediments and debris materials originating from locations adjacent to foreshore industrial activities, or municipal sanitary or stormwater discharges?	NO
WASTE DISPOSAL	
Materials such as household garbage, mixed municipal refuse, or demolition debris?	NO
WASTE DISPOSAL	
Waste or byproducts such as tank bottoms, residues, sludge, or flocculation precipitates from industrial processes or wastewater treatment?	NO
WASTE DISPOSAL	
Waste products from smelting or mining activities, such as smelter slag, mine tailings, or cull materials from coal processing?	NO
WASTE DISPOSAL	
Waste products from natural gas and oil well drilling activities, such as drilling fluids and muds?	NO
WASTE DISPOSAL	
Waste products from photographic developing or finishing laboratories; asphalt tar manufacturing; boilers, incinerators or other thermal facilities (eg. ash); appliance, small equipment or engine repair or salvage; dry cleaning operations (eg. solvents); or automobile and truck parts cleaning or repair?	NO
TANKS OR CONTAINERS USED OR STORED	
Underground fuel or chemical storage tanks?	YES
TANKS OR CONTAINERS USED OR STORED	
Above ground fuel or chemical storage tanks?	YES
SPECIAL (HAZARDOUS) WASTES OR SUBSTANCES	
PCB-containing electrical transformers or capacitors either at grade, attached above ground to poles, located within buildings, or stored?	YES
SPECIAL (HAZARDOUS) WASTES OR SUBSTANCES	
Waste asbestos or asbestos containing materials such as pipe wrapping, blown-in insulation or panelling buried?	YES
SPECIAL (HAZARDOUS) WASTES OR SUBSTANCES	
Paints, solvents, mineral spirits or waste pest control products or pest control product containers stored in volumes greater than 205 litres?	YES
LEGAL OR REGULATORY ACTIONS OR CONSTRAINTS	
Government orders or other notifications pertaining to environmental conditions or quality of soil, water, groundwater or other environmental media?	NO

LEGAL OR REGULATORY ACTIONS OR CONSTRAINTS

Liens to recover costs, restrictive covenants on land use, or other charges or encumbrances, stemming from contaminants or wastes remaining onsite or from other environmental conditions? NO

LEGAL OR REGULATORY ACTIONS OR CONSTRAINTS

Government notifications relating to past or recurring environmental violations at the site or any facility located on the site? NO

Section 1: Notations

Notation Type: SITE PROFILE REVIEWED - NO FURTHER INVESTIGATION REQUIRED BY THE MINISTRY

Notation Class: ENVIRONMENTAL MANAGEMENT ACT: GENERAL

Registered: 2003-FEB-24 **Updated**

Ministry Contact MCCAMMON, ALAN (SURREY) W

Note: SITE OWNER INVESTIGATING AND REMEDIATING THE PROPERTY INDEPENDENTLY IN ACCORDANCE WITH
CLAUSE 3.2.1 OF THE DRAFT GUIDANCE DOCUMENT #4

Required Action:

Notation Type: SITE PROFILE - NO FURTHER INVESTIGATION REQUIRED BY THE MINISTRY

Notation Class: WASTE MANAGEMENT ACT: CONTAMINATED SITES NOTATIONS

Registered: 2003-FEB-24 **Updated**

Ministry Contact MCCAMMON, ALAN (SURREY) W

Note: SITE OWNER INVESTIGATING AND REMEDIATING THE PROPERTY INDEPENDENTLY IN ACCORDANCE WITH
CLAUSE 3.2.1 OF THE DRAFT GUIDANCE DOCUMENT #4

Required Action:

Notation Type: SITE PROFILE RECEIVED

Notation Class: ENVIRONMENTAL MANAGEMENT ACT: GENERAL

Registered: 2002-DEC-20 **Updated**

Ministry Contact MCCAMMON, ALAN (SURREY) W

Notation Participants:

COASTAL FORD SALES
COASTAL FORD SALES
COASTAL FORD SALES
COASTAL FORD SALES

Roles:

SITE PROFILE SUBMITTED BY
SITE PROFILE SUBMITTED BY
SITE PROFILE SUBMITTED BY
SITE PROFILE SUBMITTED BY

Note:

Required Action:

Notation Type: SITE PROFILE RECEIVED

Notation Class: WASTE MANAGEMENT ACT: CONTAMINATED SITES NOTATIONS

Registered: 2002-DEC-20 **Updated**

Ministry Contact MCCAMMON, ALAN (SURREY) W

Notation Participants:

COASTAL FORD SALES

COASTAL FORD SALES

COASTAL FORD SALES

COASTAL FORD SALES

Roles:

SITE PROFILE SUBMITTED BY

SITE PROFILE SUBMITTED BY

SITE PROFILE SUBMITTED BY

SITE PROFILE SUBMITTED BY

Note:

Required Action:

Section 2: Site Participants

Participant: COASTAL FORD SALES

Role (s): SITE PROFILE CONTACT

Role (s): SITE PROFILE COMPLETOR

Start Date: 2002-DEC-20 **End Date:**

Participant: HANEMAYER, VINCENT (SURREY) C

Role (s): MAIN MINISTRY CONTACT

Start Date: 2002-FEB-24 **End Date:**

Participant: MCCAMMON, ALAN (SURREY) W

Role (s): ALTERNATE MINISTRY CONTACT

Start Date: 2002-DEC-20 **End Date:**

Participant: YENNADON HOLDINGS LIMITED (DELTA)

Role (s): PROPERTY OWNER

Start Date: 2002-DEC-20 **End Date:**

Section 3: Documents

Section 4: Associated Sites

Section 5: Suspected Land Use

Description: AUTO/TRUCK/BUS/SUBWAY/OTHER VEHICLE REPAIR/SALVAGE/WRECKING

Notes: INSERTED FOR SITE PROFILE DATED 2002-12-16(described on Site Profile dated 02-12-16)

Section 6: Parcel Descriptions

Date added 2003-JAN-18

Crown Land Pin:

Crown Land File#:

LTO PID# 025416456

Legal Desc: PARCEL 'A' (STATUTORY RIGHT OF WAY PLAN LMP52290) DISTRICT LOT 130 GROUP 1 NEW WESTMINSTER DISTRICT PLAN 84530

Date added 2002-DEC-16

Crown Land Pin:

Crown Land File#:

LTO PID# 015759261

Legal Desc: LOT 1, EXCEPT PART IN STATUTORY RIGHT OF WAY PLAN LMP52290, DISTRICT LOT 130 GROUP 1 NEW WESTMINSTER DISTRICT PLAN 84530

Section 7: Current Site Profile Information

Site Profile Completion Date: 2002-DEC-20

Local Authority Received: 2002-DEC-18

Site Registrar Received:

Decision Date: 2003-FEB-24

Decision: INVESTIGATION NOT REQUIRED

Entry Date:

Additional Comments:

Commercial and Industrial Purposes or Activities on Site:

Reference	Description
-----------	-------------

G2	AUTO/TRUCK/BUS/SUBWAY/OTHER VEHICLE REPAIR/SALVAGE/WRECKING
----	---

AREAS OF POTENTIAL CONCERN

Petroleum, solvent or other polluting substance spills to the environment greater than 100 litres?	NO
--	----

AREAS OF POTENTIAL CONCERN

Residue left after removal of piled materials such as chemicals, coal, ore, smelter slag, air quality control system baghouse dust?	NO
---	----

AREAS OF POTENTIAL CONCERN

Discarded barrels, drums or tanks?	NO
------------------------------------	----

FILL MATERIALS

Fill dirt, soil, gravel, sand or like materials from a contaminated site or from a source used for any of the activities listed under Schedule 2?	NO
---	----

FILL MATERIALS

Discarded or waste granular materials such as sand blasting grit, asphalt paving or roofing material, spent foundry casting sands, mine ore, waste rock or float?	NO
---	----

FILL MATERIALS

Dredged sediments, or sediments and debris materials originating from locations adjacent to foreshore industrial activities, or municipal sanitary or stormwater discharges?	NO
--	----

WASTE DISPOSAL Materials such as household garbage, mixed municipal refuse, or demolition debris?	NO
WASTE DISPOSAL Waste or byproducts such as tank bottoms, residues, sludge, or flocculation precipitates from industrial processes or wastewater treatment?	NO
WASTE DISPOSAL Waste products from smelting or mining activities, such as smelter slag, mine tailings, or cull materials from coal processing?	NO
WASTE DISPOSAL Waste products from natural gas and oil well drilling activities, such as drilling fluids and muds?	NO
WASTE DISPOSAL Waste products from photographic developing or finishing laboratories; asphalt tar manufacturing; boilers, incinerators or other thermal facilities (eg. ash); appliance, small equipment or engine repair or salvage; dry cleaning operations (eg. solvents); or automobile and truck parts cleaning or repair?	NO
TANKS OR CONTAINERS USED OR STORED Underground fuel or chemical storage tanks?	YES
TANKS OR CONTAINERS USED OR STORED Above ground fuel or chemical storage tanks?	YES
SPECIAL (HAZARDOUS) WASTES OR SUBSTANCES PCB-containing electrical transformers or capacitors either at grade, attached above ground to poles, located within buildings, or stored?	YES
SPECIAL (HAZARDOUS) WASTES OR SUBSTANCES Waste asbestos or asbestos containing materials such as pipe wrapping, blown-in insulation or panelling buried?	YES
SPECIAL (HAZARDOUS) WASTES OR SUBSTANCES Paints, solvents, mineral spirits or waste pest control products or pest control product containers stored in volumes greater than 205 litres?	NO
LEGAL OR REGULATORY ACTIONS OR CONSTRAINTS Government orders or other notifications pertaining to environmental conditions or quality of soil, water, groundwater or other environmental media?	NO
LEGAL OR REGULATORY ACTIONS OR CONSTRAINTS Liens to recover costs, restrictive covenants on land use, or other charges or encumbrances, stemming from contaminants or wastes remaining onsite or from other environmental conditions?	NO
LEGAL OR REGULATORY ACTIONS OR CONSTRAINTS Government notifications relating to past or recurring environmental violations at the site or any facility located on the site?	NO
AREAS OF POTENTIAL CONCERN Contamination resulting from migration of substances from other properties?	NO

Section 1: Notations

Notation Type: SITE PROFILE RECEIVED

Notation Class: ENVIRONMENTAL MANAGEMENT ACT: GENERAL

Registered: 2004-JUL-29 **Updated**

Ministry Contact HANEMAYER, VINCENT (SURREY) C

Notation Participants:

POTTINGER GAHERTY ENVIRONMENTAL CONSULTANTS LTD
POTTINGER GAHERTY ENVIRONMENTAL CONSULTANTS LTD
POTTINGER GAHERTY ENVIRONMENTAL CONSULTANTS LTD
POTTINGER GAHERTY ENVIRONMENTAL CONSULTANTS LTD

Roles:

SITE PROFILE SUBMITTED BY
SITE PROFILE SUBMITTED BY
SITE PROFILE SUBMITTED BY
SITE PROFILE SUBMITTED BY

Note: NOTATION GENERATED IN SITE PROFILE ON 2004-08-03 BY ANSMITH

Required Action:

Notation Type: SITE PROFILE RECEIVED

Notation Class: WASTE MANAGEMENT ACT: CONTAMINATED SITES NOTATIONS

Registered: 2004-JUL-29 **Updated**

Ministry Contact HANEMAYER, VINCENT (SURREY) C

Notation Participants:

POTTINGER GAHERTY ENVIRONMENTAL CONSULTANTS LTD
POTTINGER GAHERTY ENVIRONMENTAL CONSULTANTS LTD
POTTINGER GAHERTY ENVIRONMENTAL CONSULTANTS LTD
POTTINGER GAHERTY ENVIRONMENTAL CONSULTANTS LTD

Roles:

SITE PROFILE SUBMITTED BY
SITE PROFILE SUBMITTED BY
SITE PROFILE SUBMITTED BY
SITE PROFILE SUBMITTED BY

Note: NOTATION GENERATED IN SITE PROFILE ON 2004-08-03 BY ANSMITH

Required Action:

Notation Type: SITE PROFILE - NO FURTHER INVESTIGATION REQUIRED BY THE MINISTRY

Notation Class: WASTE MANAGEMENT ACT: CONTAMINATED SITES NOTATIONS

Registered: 2004-AUG-27 **Updated**

Ministry Contact HANEMAYER, VINCENT (SURREY) C

Note: FINAL DETERMINATION THAT SITE IS NOT CONTAMINATED WAS ISSUED APRIL 16, 2003.

Required Action:

Notation Type: SITE PROFILE REVIEWED - NO FURTHER INVESTIGATION REQUIRED BY THE MINISTRY

Notation Class: ENVIRONMENTAL MANAGEMENT ACT: GENERAL

Registered: 2004-AUG-27 **Updated**

Ministry Contact HANEMAYER, VINCENT (SURREY) C

Note: FINAL DETERMINATION THAT SITE IS NOT CONTAMINATED WAS ISSUED APRIL 16, 2003.

Required Action:

Notation Type: PRELIMINARY DETERMINATION (WMA 26.4(2)(A))

Notation Class: WASTE MANAGEMENT ACT: CONTAMINATED SITES NOTATIONS

Registered: 2003-FEB-17 **Updated** 2003-FEB-17

Ministry Contact WARD, JOHN E H

Notation Participants:

DELESALLE HOLDING LTD.

GAHERTY, WILLIAM D

WARD, JOHN E H

Roles:

REQUESTED BY

ROSTERED EXPERT UNDER PROTOC

ISSUED BY

Note: SITE IS DETERMINED NOT TO BE CONTAMINATED. ISSUED ON THE ADVICE OF A ROSTERED PROFESSIONAL EXPERT (WILLIAM GAHERTY) UNDER PROTOCOL 6 OF THE CONTAMINATED SITES REGULATION

Required Action:

Notation Type: REQUEST FOR DETERMINATION

Notation Class: WASTE MANAGEMENT ACT: CONTAMINATED SITES NOTATIONS

Registered: 2003-FEB-13 **Updated** 2003-FEB-13

Ministry Contact BROOKE, JULIA A

Notation Participants:

DELESALLE HOLDING LTD.

GAHERTY, WILLIAM D

Roles:

REQUESTED BY

ROSTERED EXPERT UNDER PROTOC

Note:

Required Action:

Notation Type: FINAL DETERMINATION (WMA 26.4(2)(D)OR(3))

Notation Class: WASTE MANAGEMENT ACT: CONTAMINATED SITES NOTATIONS

Registered: 2003-APR-16 **Updated** 2003-APR-16

Ministry Contact PARTRIDGE, ERIC

Notation Participants:

GAHERTY, WILLIAM D

DELESALLE HOLDINGS (BURNABY)

PARTRIDGE, ERIC

Roles:

ROSTERED EXPERT UNDER PROTOC

RECEIVED BY

ISSUED BY

Note: SITE IS DETERMINED NOT TO BE CONTAMINATED. ISSUED ON THE ADVICE OF A ROSTERED PROFESSIONAL EXPERT (WILLIAM GAHERTY) UNDER PROTOCOL 6 OF THE CONTAMINATED SITES REGULATION

Required Action:

Section 2: Site Participants

Participant: BOSA DEVELOPMENT CORPORATION

Role (s): DEVELOPER/ASSOCIATED COMPANY

Role (s): SITE PROFILE CONTACT

Start Date: 2004-JUL-29 **End Date:**

Participant: BROOKE, JULIA A

Role (s): ALTERNATE MINISTRY CONTACT

Start Date: 2003-FEB-13 **End Date:**

Participant: DELESALLE HOLDING LTD.

Role (s): PROPERTY OWNER

Start Date: 2003-FEB-13 **End Date:**

Participant: DELESALLE HOLDINGS (BURNABY)

Role (s): PROPERTY OWNER

Start Date: 2003-APR-16 **End Date:**

Participant: EMBASSY DEVELOPMENT CORPORATION, INC. NO. 636831

Role (s): PROPERTY OWNER

Start Date: 2004-JUL-29 **End Date:**

Participant: GAHERTY, WILLIAM D

Role (s): ROSTERED EXPERT UNDER PROTOCOL SIX

Start Date: 2003-FEB-13 **End Date:**

Participant: HANEMAYER, VINCENT (SURREY) C

Role (s): MAIN MINISTRY CONTACT

Start Date: 2004-JUL-29 **End Date:**

Participant: PARTRIDGE, ERIC
Role (s): ALTERNATE MINISTRY CONTACT
Start Date: 2003-APR-16 **End Date:**

Participant: POTTINGER GAHERTY ENVIRONEMENTAL CONSULTANTS LTD
Role (s): ENVIRONMENTAL CONSULTANT/CONTRACTOR
Start Date: 2003-JAN-01 **End Date:**

Participant: POTTINGER GAHERTY ENVIRONMENTAL CONSULTANTS LTD
Role (s): SITE PROFILE COMPLETOR
Role (s): ENVIRONMENTAL CONSULTANT/CONTRACTOR
Start Date: 2004-JUL-29 **End Date:**

Participant: WARD, JOHN E H
Role (s): ALTERNATE MINISTRY CONTACT
Start Date: 2003-FEB-17 **End Date:**

Section 3: Documents

Title: STAGE 1 AND 2 PRELIMINARY SITE INVESTIGATION, 5650 LOUGHEED HIGHWAY, BURNABY BC

Document Date: 2003-JAN-01 **Submission Date:** 2003-JAN-01

Participants

POTTINGER GAHERTY ENVIRONEMENTAL CONSULTANTS LTD AUTHOR

Notes:

Section 4: Associated Sites

Section 5: Suspected Land Use

Description: PETRO. PROD., DISPENSE FACILITY, INC. SERV STA./CARDLOT

Notes: INSERTED FOR SITE PROFILE DATED 2004-07-22(described on Site Profile dated 04-07-22)

Section 6: Parcel Descriptions

Date added 2007-DEC-01

Crown Land Pin:

Crown Land File#:

LTO PID# 027307221

Legal Desc: STRATA LOT 7 DISTRICT LOT 125 GROUP 1 NEW WESTMINSTER DISTRICT STRATA PLAN
BCS2622 TOGETHER WITH AN INTEREST IN THE COMMON PROPERTY IN
PROPORTION TO THE UNIT ENTITLEMENT OF THE STRAT

Date added 2004-AUG-07

Crown Land Pin:

Crown Land File#:

LTO PID# 025179918

Legal Desc: PARCEL A (STATUTORY RIGHT OF WAY PLAN LMP50644) OF LOT E DISTRICT LOT 125 GROUP 1 NEW WESTMINSTER DISTRICT PLAN 3436

Date added 2004-AUG-07

Crown Land Pin:

Crown Land File#:

LTO PID# 025180011

Legal Desc: PARCEL B (STATUTORY RIGHT OF WAY PLAN LMP50644) OF LOT E DISTRICT LOT 125 GROUP 1 NEW WESTMINSTER DISTRICT PLAN 3436

Date added 2005-AUG-27

Crown Land Pin:

Crown Land File#:

LTO PID# 026392208

Legal Desc: LOT 1 DISTRICT LOT 125 GROUP 1 NEW WESTMINSTER DISTRICT PLAN BCP19017 EXCEPT PART AIR SPACE PLAN BCP33453 AND PHASE ONE STRATA PLAN BCS2622

Date added 2007-DEC-01

Crown Land Pin:

Crown Land File#:

LTO PID# 027306968

Legal Desc: AIR SPACE PARCEL 1 DISTRICT LOT 125 GROUP 1 NEW WESTMINSTER DISTRICT AIR SPACE PLAN BCP33453

Date added 2007-DEC-01

Crown Land Pin:

Crown Land File#:

LTO PID# 027307166

Legal Desc: STRATA LOT 1 DISTRICT LOT 125 GROUP 1 NEW WESTMINSTER DISTRICT STRATA PLAN BCS2622 TOGETHER WITH AN INTEREST IN THE COMMON PROPERTY IN PROPORTION TO THE UNIT ENTITLEMENT OF THE STRAT

Date added 2007-DEC-01

Crown Land Pin:

Crown Land File#:

LTO PID# 027307174

Legal Desc: STRATA LOT 2 DISTRICT LOT 125 GROUP 1 NEW WESTMINSTER DISTRICT STRATA PLAN BCS2622 TOGETHER WITH AN INTEREST IN THE COMMON PROPERTY IN PROPORTION TO THE UNIT ENTITLEMENT OF THE STRAT

Date added 2007-DEC-01

Crown Land Pin:

Crown Land File#:

LTO PID# 027307182

Legal Desc: STRATA LOT 3 DISTRICT LOT 125 GROUP 1 NEW WESTMINSTER DISTRICT STRATA PLAN BCS2622 TOGETHER WITH AN INTEREST IN THE COMMON PROPERTY IN PROPORTION TO THE UNIT ENTITLEMENT OF THE STRAT

Date added 2007-DEC-01

Crown Land Pin:

Crown Land File#:

LTO PID# 027307191

Legal Desc: STRATA LOT 4 DISTRICT LOT 125 GROUP 1 NEW WESTMINSTER DISTRICT STRATA PLAN BCS2622 TOGETHER WITH AN INTEREST IN THE COMMON PROPERTY IN PROPORTION TO THE UNIT ENTITLEMENT OF THE STRAT

Date added 2007-DEC-01

Crown Land Pin:

Crown Land File#:

LTO PID# 027307310

Legal Desc: STRATA LOT 16 DISTRICT LOT 125 GROUP 1 NEW WESTMINSTER DISTRICT STRATA PLAN
BCS2622 TOGETHER WITH AN INTEREST IN THE COMMON PROPERTY IN
PROPORTION TO THE UNIT ENTITLEMENT OF THE STRAT

Date added 2007-DEC-01

Crown Land Pin:

Crown Land File#:

LTO PID# 027307212

Legal Desc: STRATA LOT 6 DISTRICT LOT 125 GROUP 1 NEW WESTMINSTER DISTRICT STRATA PLAN
BCS2622 TOGETHER WITH AN INTEREST IN THE COMMON PROPERTY IN
PROPORTION TO THE UNIT ENTITLEMENT OF THE STRAT

Date added 2008-JUN-17

Crown Land Pin:

Crown Land File#:

LTO PID# 027446531

Legal Desc: STRATA LOT 261 DISTRICT LOT 125 GROUP 1 NEW WESTMINSTER DISTRICT STRATA PLAN
BCS2622 TOGETHER WITH AN INTEREST IN THE COMMON PROPERTY IN
PROPORTION TO THE UNIT ENTITLEMENT OF THE STRAT

Date added 2007-DEC-01

Crown Land Pin:

Crown Land File#:

LTO PID# 027307239

Legal Desc: STRATA LOT 8 DISTRICT LOT 125 GROUP 1 NEW WESTMINSTER DISTRICT STRATA PLAN
BCS2622 TOGETHER WITH AN INTEREST IN THE COMMON PROPERTY IN
PROPORTION TO THE UNIT ENTITLEMENT OF THE STRAT

Date added 2007-DEC-01

Crown Land Pin:

Crown Land File#:

LTO PID# 027307247

Legal Desc: STRATA LOT 9 DISTRICT LOT 125 GROUP 1 NEW WESTMINSTER DISTRICT STRATA PLAN
BCS2622 TOGETHER WITH AN INTEREST IN THE COMMON PROPERTY IN
PROPORTION TO THE UNIT ENTITLEMENT OF THE STRAT

Date added 2007-DEC-01

Crown Land Pin:

Crown Land File#:

LTO PID# 027307255

Legal Desc: STRATA LOT 10 DISTRICT LOT 125 GROUP 1 NEW WESTMINSTER DISTRICT STRATA PLAN
BCS2622 TOGETHER WITH AN INTEREST IN THE COMMON PROPERTY IN
PROPORTION TO THE UNIT ENTITLEMENT OF THE STRAT

Date added 2007-DEC-01

Crown Land Pin:

Crown Land File#:

LTO PID# 027307263

Legal Desc: STRATA LOT 11 DISTRICT LOT 125 GROUP 1 NEW WESTMINSTER DISTRICT STRATA PLAN
BCS2622 TOGETHER WITH AN INTEREST IN THE COMMON PROPERTY IN
PROPORTION TO THE UNIT ENTITLEMENT OF THE STRAT

Date added 2007-DEC-01

Crown Land Pin:

Crown Land File#:

LTO PID# 027307271

Legal Desc: STRATA LOT 12 DISTRICT LOT 125 GROUP 1 NEW WESTMINSTER DISTRICT STRATA PLAN
BCS2622 TOGETHER WITH AN INTEREST IN THE COMMON PROPERTY IN
PROPORTION TO THE UNIT ENTITLEMENT OF THE STRAT

Date added 2007-DEC-01

Crown Land Pin:

Crown Land File#:

LTO PID# 027307280

Legal Desc: STRATA LOT 13 DISTRICT LOT 125 GROUP 1 NEW WESTMINSTER DISTRICT STRATA PLAN
BCS2622 TOGETHER WITH AN INTEREST IN THE COMMON PROPERTY IN
PROPORTION TO THE UNIT ENTITLEMENT OF THE STRAT

Date added 2007-DEC-01

Crown Land Pin:

Crown Land File#:

LTO PID# 027307298

Legal Desc: STRATA LOT 14 DISTRICT LOT 125 GROUP 1 NEW WESTMINSTER DISTRICT STRATA PLAN
BCS2622 TOGETHER WITH AN INTEREST IN THE COMMON PROPERTY IN
PROPORTION TO THE UNIT ENTITLEMENT OF THE STRAT

Date added 2008-JUN-17

Crown Land Pin:

Crown Land File#:

LTO PID# 027446336

Legal Desc: STRATA LOT 241 DISTRICT LOT 125 GROUP 1 NEW WESTMINSTER DISTRICT STRATA PLAN
BCS2622 TOGETHER WITH AN INTEREST IN THE COMMON PROPERTY IN
PROPORTION TO THE UNIT ENTITLEMENT OF THE STRAT

Date added 2007-DEC-01

Crown Land Pin:

Crown Land File#:

LTO PID# 027307204

Legal Desc: STRATA LOT 5 DISTRICT LOT 125 GROUP 1 NEW WESTMINSTER DISTRICT STRATA PLAN
BCS2622 TOGETHER WITH AN INTEREST IN THE COMMON PROPERTY IN
PROPORTION TO THE UNIT ENTITLEMENT OF THE STRAT

Date added 2008-JUN-17

Crown Land Pin:

Crown Land File#:

LTO PID# 027446441

Legal Desc: STRATA LOT 252 DISTRICT LOT 125 GROUP 1 NEW WESTMINSTER DISTRICT STRATA PLAN
BCS2622 TOGETHER WITH AN INTEREST IN THE COMMON PROPERTY IN
PROPORTION TO THE UNIT ENTITLEMENT OF THE STRAT

Date added 2007-DEC-01

Crown Land Pin:

Crown Land File#:

LTO PID# 027307743

Legal Desc: STRATA LOT 59 DISTRICT LOT 125 GROUP 1 NEW WESTMINSTER DISTRICT STRATA PLAN
BCS2622 TOGETHER WITH AN INTEREST IN THE COMMON PROPERTY IN
PROPORTION TO THE UNIT ENTITLEMENT OF THE STRAT

Date added 2008-JUN-17

Crown Land Pin:

Crown Land File#:

LTO PID# 027446352

Legal Desc: STRATA LOT 243 DISTRICT LOT 125 GROUP 1 NEW WESTMINSTER DISTRICT STRATA PLAN
BCS2622 TOGETHER WITH AN INTEREST IN THE COMMON PROPERTY IN
PROPORTION TO THE UNIT ENTITLEMENT OF THE STRAT

Date added 2008-JUN-17

Crown Land Pin:

Crown Land File#:

LTO PID# 027446361

Legal Desc: STRATA LOT 244 DISTRICT LOT 125 GROUP 1 NEW WESTMINSTER DISTRICT STRATA PLAN
BCS2622 TOGETHER WITH AN INTEREST IN THE COMMON PROPERTY IN
PROPORTION TO THE UNIT ENTITLEMENT OF THE STRAT

Date added 2008-JUN-17

Crown Land Pin:

Crown Land File#:

LTO PID# 027446379

Legal Desc: STRATA LOT 245 DISTRICT LOT 125 GROUP 1 NEW WESTMINSTER DISTRICT STRATA PLAN
BCS2622 TOGETHER WITH AN INTEREST IN THE COMMON PROPERTY IN
PROPORTION TO THE UNIT ENTITLEMENT OF THE STRAT

Date added 2008-JUN-17

Crown Land Pin:

Crown Land File#:

LTO PID# 027446387

Legal Desc: STRATA LOT 246 DISTRICT LOT 125 GROUP 1 NEW WESTMINSTER DISTRICT STRATA PLAN
BCS2622 TOGETHER WITH AN INTEREST IN THE COMMON PROPERTY IN
PROPORTION TO THE UNIT ENTITLEMENT OF THE STRAT

Date added 2008-JUN-17

Crown Land Pin:

Crown Land File#:

LTO PID# 027446395

Legal Desc: STRATA LOT 247 DISTRICT LOT 125 GROUP 1 NEW WESTMINSTER DISTRICT STRATA PLAN
BCS2622 TOGETHER WITH AN INTEREST IN THE COMMON PROPERTY IN
PROPORTION TO THE UNIT ENTITLEMENT OF THE STRAT

Date added 2008-JUN-17

Crown Land Pin:

Crown Land File#:

LTO PID# 027446409

Legal Desc: STRATA LOT 248 DISTRICT LOT 125 GROUP 1 NEW WESTMINSTER DISTRICT STRATA PLAN
BCS2622 TOGETHER WITH AN INTEREST IN THE COMMON PROPERTY IN
PROPORTION TO THE UNIT ENTITLEMENT OF THE STRAT

Date added 2008-JUN-17

Crown Land Pin:

Crown Land File#:

LTO PID# 027446417

Legal Desc: STRATA LOT 249 DISTRICT LOT 125 GROUP 1 NEW WESTMINSTER DISTRICT STRATA PLAN
BCS2622 TOGETHER WITH AN INTEREST IN THE COMMON PROPERTY IN
PROPORTION TO THE UNIT ENTITLEMENT OF THE STRAT

Date added 2004-JUL-22

Crown Land Pin:

Crown Land File#:

LTO PID# 002797275

Legal Desc: LOT E, EXCEPT: (1) THE EAST 33 FEET; (2) PART NOW ROAD ON STATUTORY
RIGHT OF WAY PLAN 21112; (3) PART NOW ROAD ON STATUTORY RIGHT OF WAY PLAN
4800; (4) PARCE

Date added 2008-JUN-17

Crown Land Pin:

Crown Land File#:

LTO PID# 027446433

Legal Desc: STRATA LOT 251 DISTRICT LOT 125 GROUP 1 NEW WESTMINSTER DISTRICT STRATA PLAN
BCS2622 TOGETHER WITH AN INTEREST IN THE COMMON PROPERTY IN
PROPORTION TO THE UNIT ENTITLEMENT OF THE STRAT

Date added 2008-JUN-17

Crown Land Pin:

Crown Land File#:

LTO PID# 027446549

Legal Desc: STRATA LOT 262 DISTRICT LOT 125 GROUP 1 NEW WESTMINSTER DISTRICT STRATA PLAN
BCS2622 TOGETHER WITH AN INTEREST IN THE COMMON PROPERTY IN
PROPORTION TO THE UNIT ENTITLEMENT OF THE STRAT

Date added 2008-JUN-17

Crown Land Pin:

Crown Land File#:

LTO PID# 027446450

Legal Desc: STRATA LOT 253 DISTRICT LOT 125 GROUP 1 NEW WESTMINSTER DISTRICT STRATA PLAN
BCS2622 TOGETHER WITH AN INTEREST IN THE COMMON PROPERTY IN
PROPORTION TO THE UNIT ENTITLEMENT OF THE STRAT

Date added 2008-JUN-17

Crown Land Pin:

Crown Land File#:

LTO PID# 027446468

Legal Desc: STRATA LOT 254 DISTRICT LOT 125 GROUP 1 NEW WESTMINSTER DISTRICT STRATA PLAN
BCS2622 TOGETHER WITH AN INTEREST IN THE COMMON PROPERTY IN
PROPORTION TO THE UNIT ENTITLEMENT OF THE STRAT

Date added 2008-JUN-17

Crown Land Pin:

Crown Land File#:

LTO PID# 027446476

Legal Desc: STRATA LOT 255 DISTRICT LOT 125 GROUP 1 NEW WESTMINSTER DISTRICT STRATA PLAN
BCS2622 TOGETHER WITH AN INTEREST IN THE COMMON PROPERTY IN
PROPORTION TO THE UNIT ENTITLEMENT OF THE STRAT

Date added 2008-JUN-17

Crown Land Pin:

Crown Land File#:

LTO PID# 027446484

Legal Desc: STRATA LOT 256 DISTRICT LOT 125 GROUP 1 NEW WESTMINSTER DISTRICT STRATA PLAN
BCS2622 TOGETHER WITH AN INTEREST IN THE COMMON PROPERTY IN
PROPORTION TO THE UNIT ENTITLEMENT OF THE STRAT

Date added 2008-JUN-17

Crown Land Pin:

Crown Land File#:

LTO PID# 027446492

Legal Desc: STRATA LOT 257 DISTRICT LOT 125 GROUP 1 NEW WESTMINSTER DISTRICT STRATA PLAN
BCS2622 TOGETHER WITH AN INTEREST IN THE COMMON PROPERTY IN
PROPORTION TO THE UNIT ENTITLEMENT OF THE STRAT

Date added 2008-JUN-17

Crown Land Pin:

Crown Land File#:

LTO PID# 027446506

Legal Desc: STRATA LOT 258 DISTRICT LOT 125 GROUP 1 NEW WESTMINSTER DISTRICT STRATA PLAN
BCS2622 TOGETHER WITH AN INTEREST IN THE COMMON PROPERTY IN
PROPORTION TO THE UNIT ENTITLEMENT OF THE STRAT

Date added 2008-JUN-17

Crown Land Pin:

Crown Land File#:

LTO PID# 027446514

Legal Desc: STRATA LOT 259 DISTRICT LOT 125 GROUP 1 NEW WESTMINSTER DISTRICT STRATA PLAN
BCS2622 TOGETHER WITH AN INTEREST IN THE COMMON PROPERTY IN
PROPORTION TO THE UNIT ENTITLEMENT OF THE STRAT

Date added 2008-JUN-17

Crown Land Pin:

Crown Land File#:

LTO PID# 027446522

Legal Desc: STRATA LOT 260 DISTRICT LOT 125 GROUP 1 NEW WESTMINSTER DISTRICT STRATA PLAN
BCS2622 TOGETHER WITH AN INTEREST IN THE COMMON PROPERTY IN
PROPORTION TO THE UNIT ENTITLEMENT OF THE STRAT

Date added 2007-DEC-01

Crown Land Pin:

Crown Land File#:

LTO PID# 027307328

Legal Desc: STRATA LOT 17 DISTRICT LOT 125 GROUP 1 NEW WESTMINSTER DISTRICT STRATA PLAN
BCS2622 TOGETHER WITH AN INTEREST IN THE COMMON PROPERTY IN
PROPORTION TO THE UNIT ENTITLEMENT OF THE STRAT

Date added 2008-JUN-17

Crown Land Pin:

Crown Land File#:

LTO PID# 027446425

Legal Desc: STRATA LOT 250 DISTRICT LOT 125 GROUP 1 NEW WESTMINSTER DISTRICT STRATA PLAN
BCS2622 TOGETHER WITH AN INTEREST IN THE COMMON PROPERTY IN
PROPORTION TO THE UNIT ENTITLEMENT OF THE STRAT

Date added 2007-DEC-01

Crown Land Pin:

Crown Land File#:

LTO PID# 027307654

Legal Desc: STRATA LOT 50 DISTRICT LOT 125 GROUP 1 NEW WESTMINSTER DISTRICT STRATA PLAN
BCS2622 TOGETHER WITH AN INTEREST IN THE COMMON PROPERTY IN
PROPORTION TO THE UNIT ENTITLEMENT OF THE STRAT

Date added 2007-DEC-01

Crown Land Pin:

Crown Land File#:

LTO PID# 027307557

Legal Desc: STRATA LOT 40 DISTRICT LOT 125 GROUP 1 NEW WESTMINSTER DISTRICT STRATA PLAN
BCS2622 TOGETHER WITH AN INTEREST IN THE COMMON PROPERTY IN
PROPORTION TO THE UNIT ENTITLEMENT OF THE STRAT

Date added 2007-DEC-01

Crown Land Pin:

Crown Land File#:

LTO PID# 027307565

Legal Desc: STRATA LOT 41 DISTRICT LOT 125 GROUP 1 NEW WESTMINSTER DISTRICT STRATA PLAN
BCS2622 TOGETHER WITH AN INTEREST IN THE COMMON PROPERTY IN
PROPORTION TO THE UNIT ENTITLEMENT OF THE STRAT

Date added 2007-DEC-01

Crown Land Pin:

Crown Land File#:

LTO PID# 027307573

Legal Desc: STRATA LOT 42 DISTRICT LOT 125 GROUP 1 NEW WESTMINSTER DISTRICT STRATA PLAN
BCS2622 TOGETHER WITH AN INTEREST IN THE COMMON PROPERTY IN
PROPORTION TO THE UNIT ENTITLEMENT OF THE STRAT

Date added 2007-DEC-01

Crown Land Pin:

Crown Land File#:

LTO PID# 027307581

Legal Desc: STRATA LOT 43 DISTRICT LOT 125 GROUP 1 NEW WESTMINSTER DISTRICT STRATA PLAN
BCS2622 TOGETHER WITH AN INTEREST IN THE COMMON PROPERTY IN
PROPORTION TO THE UNIT ENTITLEMENT OF THE STRAT

Date added 2007-DEC-01

Crown Land Pin:

Crown Land File#:

LTO PID# 027307590

Legal Desc: STRATA LOT 44 DISTRICT LOT 125 GROUP 1 NEW WESTMINSTER DISTRICT STRATA PLAN
BCS2622 TOGETHER WITH AN INTEREST IN THE COMMON PROPERTY IN
PROPORTION TO THE UNIT ENTITLEMENT OF THE STRAT

Date added 2007-DEC-01

Crown Land Pin:

Crown Land File#:

LTO PID# 027307603

Legal Desc: STRATA LOT 45 DISTRICT LOT 125 GROUP 1 NEW WESTMINSTER DISTRICT STRATA PLAN
BCS2622 TOGETHER WITH AN INTEREST IN THE COMMON PROPERTY IN
PROPORTION TO THE UNIT ENTITLEMENT OF THE STRAT

Date added 2007-DEC-01

Crown Land Pin:

Crown Land File#:

LTO PID# 027307611

Legal Desc: STRATA LOT 46 DISTRICT LOT 125 GROUP 1 NEW WESTMINSTER DISTRICT STRATA PLAN
BCS2622 TOGETHER WITH AN INTEREST IN THE COMMON PROPERTY IN
PROPORTION TO THE UNIT ENTITLEMENT OF THE STRAT

Date added 2007-DEC-01

Crown Land Pin:

Crown Land File#:

LTO PID# 027307620

Legal Desc: STRATA LOT 47 DISTRICT LOT 125 GROUP 1 NEW WESTMINSTER DISTRICT STRATA PLAN
BCS2622 TOGETHER WITH AN INTEREST IN THE COMMON PROPERTY IN
PROPORTION TO THE UNIT ENTITLEMENT OF THE STRAT

Date added 2007-DEC-01

Crown Land Pin:

Crown Land File#:

LTO PID# 027307301

Legal Desc: STRATA LOT 15 DISTRICT LOT 125 GROUP 1 NEW WESTMINSTER DISTRICT STRATA PLAN
BCS2622 TOGETHER WITH AN INTEREST IN THE COMMON PROPERTY IN
PROPORTION TO THE UNIT ENTITLEMENT OF THE STRAT

Date added 2007-DEC-01

Crown Land Pin:

Crown Land File#:

LTO PID# 027307646

Legal Desc: STRATA LOT 49 DISTRICT LOT 125 GROUP 1 NEW WESTMINSTER DISTRICT STRATA PLAN
BCS2622 TOGETHER WITH AN INTEREST IN THE COMMON PROPERTY IN
PROPORTION TO THE UNIT ENTITLEMENT OF THE STRAT

Date added 2007-DEC-01

Crown Land Pin:

Crown Land File#:

LTO PID# 027307522

Legal Desc: STRATA LOT 37 DISTRICT LOT 125 GROUP 1 NEW WESTMINSTER DISTRICT STRATA PLAN
BCS2622 TOGETHER WITH AN INTEREST IN THE COMMON PROPERTY IN
PROPORTION TO THE UNIT ENTITLEMENT OF THE STRAT

Date added 2007-DEC-01

Crown Land Pin:

Crown Land File#:

LTO PID# 027307662

Legal Desc: STRATA LOT 51 DISTRICT LOT 125 GROUP 1 NEW WESTMINSTER DISTRICT STRATA PLAN
BCS2622 TOGETHER WITH AN INTEREST IN THE COMMON PROPERTY IN
PROPORTION TO THE UNIT ENTITLEMENT OF THE STRAT

Date added 2007-DEC-01

Crown Land Pin:

Crown Land File#:

LTO PID# 027307671

Legal Desc: STRATA LOT 52 DISTRICT LOT 125 GROUP 1 NEW WESTMINSTER DISTRICT STRATA PLAN
BCS2622 TOGETHER WITH AN INTEREST IN THE COMMON PROPERTY IN
PROPORTION TO THE UNIT ENTITLEMENT OF THE STRAT

Date added 2007-DEC-01

Crown Land Pin:

Crown Land File#:

LTO PID# 027307689

Legal Desc: STRATA LOT 53 DISTRICT LOT 125 GROUP 1 NEW WESTMINSTER DISTRICT STRATA PLAN
BCS2622 TOGETHER WITH AN INTEREST IN THE COMMON PROPERTY IN
PROPORTION TO THE UNIT ENTITLEMENT OF THE STRAT

Date added 2007-DEC-01

Crown Land Pin:

Crown Land File#:

LTO PID# 027307697

Legal Desc: STRATA LOT 54 DISTRICT LOT 125 GROUP 1 NEW WESTMINSTER DISTRICT STRATA PLAN
BCS2622 TOGETHER WITH AN INTEREST IN THE COMMON PROPERTY IN
PROPORTION TO THE UNIT ENTITLEMENT OF THE STRAT

Date added 2007-DEC-01

Crown Land Pin:

Crown Land File#:

LTO PID# 027307701

Legal Desc: STRATA LOT 55 DISTRICT LOT 125 GROUP 1 NEW WESTMINSTER DISTRICT STRATA PLAN
BCS2622 TOGETHER WITH AN INTEREST IN THE COMMON PROPERTY IN
PROPORTION TO THE UNIT ENTITLEMENT OF THE STRAT

Date added 2007-DEC-01

Crown Land Pin:

Crown Land File#:

LTO PID# 027307719

Legal Desc: STRATA LOT 56 DISTRICT LOT 125 GROUP 1 NEW WESTMINSTER DISTRICT STRATA PLAN
BCS2622 TOGETHER WITH AN INTEREST IN THE COMMON PROPERTY IN
PROPORTION TO THE UNIT ENTITLEMENT OF THE STRAT

Date added 2007-DEC-01

Crown Land Pin:

Crown Land File#:

LTO PID# 027307727

Legal Desc: STRATA LOT 57 DISTRICT LOT 125 GROUP 1 NEW WESTMINSTER DISTRICT STRATA PLAN
BCS2622 TOGETHER WITH AN INTEREST IN THE COMMON PROPERTY IN
PROPORTION TO THE UNIT ENTITLEMENT OF THE STRAT

Date added 2008-JUN-17

Crown Land Pin:

Crown Land File#:

LTO PID# 027446557

Legal Desc: STRATA LOT 263 DISTRICT LOT 125 GROUP 1 NEW WESTMINSTER DISTRICT STRATA PLAN
BCS2622 TOGETHER WITH AN INTEREST IN THE COMMON PROPERTY IN
PROPORTION TO THE UNIT ENTITLEMENT OF THE STRAT

Date added 2007-DEC-01

Crown Land Pin:

Crown Land File#:

LTO PID# 027307638

Legal Desc: STRATA LOT 48 DISTRICT LOT 125 GROUP 1 NEW WESTMINSTER DISTRICT STRATA PLAN
BCS2622 TOGETHER WITH AN INTEREST IN THE COMMON PROPERTY IN
PROPORTION TO THE UNIT ENTITLEMENT OF THE STRAT

Date added 2007-DEC-01

Crown Land Pin:

Crown Land File#:

LTO PID# 027307433

Legal Desc: STRATA LOT 28 DISTRICT LOT 125 GROUP 1 NEW WESTMINSTER DISTRICT STRATA PLAN
BCS2622 TOGETHER WITH AN INTEREST IN THE COMMON PROPERTY IN
PROPORTION TO THE UNIT ENTITLEMENT OF THE STRAT

Date added 2007-DEC-01

Crown Land Pin:

Crown Land File#:

LTO PID# 027307336

Legal Desc: STRATA LOT 18 DISTRICT LOT 125 GROUP 1 NEW WESTMINSTER DISTRICT STRATA PLAN
BCS2622 TOGETHER WITH AN INTEREST IN THE COMMON PROPERTY IN
PROPORTION TO THE UNIT ENTITLEMENT OF THE STRAT

Date added 2007-DEC-01

Crown Land Pin:

Crown Land File#:

LTO PID# 027307344

Legal Desc: STRATA LOT 19 DISTRICT LOT 125 GROUP 1 NEW WESTMINSTER DISTRICT STRATA PLAN
BCS2622 TOGETHER WITH AN INTEREST IN THE COMMON PROPERTY IN
PROPORTION TO THE UNIT ENTITLEMENT OF THE STRAT

Date added 2007-DEC-01

Crown Land Pin:

Crown Land File#:

LTO PID# 027307352

Legal Desc: STRATA LOT 20 DISTRICT LOT 125 GROUP 1 NEW WESTMINSTER DISTRICT STRATA PLAN
BCS2622 TOGETHER WITH AN INTEREST IN THE COMMON PROPERTY IN
PROPORTION TO THE UNIT ENTITLEMENT OF THE STRAT

Date added 2007-DEC-01

Crown Land Pin:

Crown Land File#:

LTO PID# 027307361

Legal Desc: STRATA LOT 21 DISTRICT LOT 125 GROUP 1 NEW WESTMINSTER DISTRICT STRATA PLAN
BCS2622 TOGETHER WITH AN INTEREST IN THE COMMON PROPERTY IN
PROPORTION TO THE UNIT ENTITLEMENT OF THE STRAT

Date added 2007-DEC-01

Crown Land Pin:

Crown Land File#:

LTO PID# 027307379

Legal Desc: STRATA LOT 22 DISTRICT LOT 125 GROUP 1 NEW WESTMINSTER DISTRICT STRATA PLAN
BCS2622 TOGETHER WITH AN INTEREST IN THE COMMON PROPERTY IN
PROPORTION TO THE UNIT ENTITLEMENT OF THE STRAT

Date added 2007-DEC-01

Crown Land Pin:

Crown Land File#:

LTO PID# 027307387

Legal Desc: STRATA LOT 23 DISTRICT LOT 125 GROUP 1 NEW WESTMINSTER DISTRICT STRATA PLAN
BCS2622 TOGETHER WITH AN INTEREST IN THE COMMON PROPERTY IN
PROPORTION TO THE UNIT ENTITLEMENT OF THE STRAT

Date added 2007-DEC-01

Crown Land Pin:

Crown Land File#:

LTO PID# 027307395

Legal Desc: STRATA LOT 24 DISTRICT LOT 125 GROUP 1 NEW WESTMINSTER DISTRICT STRATA PLAN
BCS2622 TOGETHER WITH AN INTEREST IN THE COMMON PROPERTY IN
PROPORTION TO THE UNIT ENTITLEMENT OF THE STRAT

Date added 2007-DEC-01

Crown Land Pin:

Crown Land File#:

LTO PID# 027307409

Legal Desc: STRATA LOT 25 DISTRICT LOT 125 GROUP 1 NEW WESTMINSTER DISTRICT STRATA PLAN
BCS2622 TOGETHER WITH AN INTEREST IN THE COMMON PROPERTY IN
PROPORTION TO THE UNIT ENTITLEMENT OF THE STRAT

Date added 2007-DEC-01

Crown Land Pin:

Crown Land File#:

LTO PID# 027307549

Legal Desc: STRATA LOT 39 DISTRICT LOT 125 GROUP 1 NEW WESTMINSTER DISTRICT STRATA PLAN
BCS2622 TOGETHER WITH AN INTEREST IN THE COMMON PROPERTY IN
PROPORTION TO THE UNIT ENTITLEMENT OF THE STRAT

Date added 2007-DEC-01

Crown Land Pin:

Crown Land File#:

LTO PID# 027307425

Legal Desc: STRATA LOT 27 DISTRICT LOT 125 GROUP 1 NEW WESTMINSTER DISTRICT STRATA PLAN
BCS2622 TOGETHER WITH AN INTEREST IN THE COMMON PROPERTY IN
PROPORTION TO THE UNIT ENTITLEMENT OF THE STRAT

Date added 2007-DEC-01

Crown Land Pin:

Crown Land File#:

LTO PID# 027307531

Legal Desc: STRATA LOT 38 DISTRICT LOT 125 GROUP 1 NEW WESTMINSTER DISTRICT STRATA PLAN
BCS2622 TOGETHER WITH AN INTEREST IN THE COMMON PROPERTY IN
PROPORTION TO THE UNIT ENTITLEMENT OF THE STRAT

Date added 2007-DEC-01

Crown Land Pin:

Crown Land File#:

LTO PID# 027307441

Legal Desc: STRATA LOT 29 DISTRICT LOT 125 GROUP 1 NEW WESTMINSTER DISTRICT STRATA PLAN
BCS2622 TOGETHER WITH AN INTEREST IN THE COMMON PROPERTY IN
PROPORTION TO THE UNIT ENTITLEMENT OF THE STRAT

Date added 2007-DEC-01

Crown Land Pin:

Crown Land File#:

LTO PID# 027307450

Legal Desc: STRATA LOT 30 DISTRICT LOT 125 GROUP 1 NEW WESTMINSTER DISTRICT STRATA PLAN
BCS2622 TOGETHER WITH AN INTEREST IN THE COMMON PROPERTY IN
PROPORTION TO THE UNIT ENTITLEMENT OF THE STRAT

Date added 2007-DEC-01

Crown Land Pin:

Crown Land File#:

LTO PID# 027307468

Legal Desc: STRATA LOT 31 DISTRICT LOT 125 GROUP 1 NEW WESTMINSTER DISTRICT STRATA PLAN
BCS2622 TOGETHER WITH AN INTEREST IN THE COMMON PROPERTY IN
PROPORTION TO THE UNIT ENTITLEMENT OF THE STRAT

Date added 2007-DEC-01

Crown Land Pin:

Crown Land File#:

LTO PID# 027307476

Legal Desc: STRATA LOT 32 DISTRICT LOT 125 GROUP 1 NEW WESTMINSTER DISTRICT STRATA PLAN
BCS2622 TOGETHER WITH AN INTEREST IN THE COMMON PROPERTY IN
PROPORTION TO THE UNIT ENTITLEMENT OF THE STRAT

Date added 2007-DEC-01

Crown Land Pin:

Crown Land File#:

LTO PID# 027307484

Legal Desc: STRATA LOT 33 DISTRICT LOT 125 GROUP 1 NEW WESTMINSTER DISTRICT STRATA PLAN
BCS2622 TOGETHER WITH AN INTEREST IN THE COMMON PROPERTY IN
PROPORTION TO THE UNIT ENTITLEMENT OF THE STRAT

Date added 2007-DEC-01

Crown Land Pin:

Crown Land File#:

LTO PID# 027307492

Legal Desc: STRATA LOT 34 DISTRICT LOT 125 GROUP 1 NEW WESTMINSTER DISTRICT STRATA PLAN
BCS2622 TOGETHER WITH AN INTEREST IN THE COMMON PROPERTY IN
PROPORTION TO THE UNIT ENTITLEMENT OF THE STRAT

Date added 2007-DEC-01

Crown Land Pin:

Crown Land File#:

LTO PID# 027307506

Legal Desc: STRATA LOT 35 DISTRICT LOT 125 GROUP 1 NEW WESTMINSTER DISTRICT STRATA PLAN
BCS2622 TOGETHER WITH AN INTEREST IN THE COMMON PROPERTY IN
PROPORTION TO THE UNIT ENTITLEMENT OF THE STRAT

Date added 2007-DEC-01

Crown Land Pin:

Crown Land File#:

LTO PID# 027307514

Legal Desc: STRATA LOT 36 DISTRICT LOT 125 GROUP 1 NEW WESTMINSTER DISTRICT STRATA PLAN
BCS2622 TOGETHER WITH AN INTEREST IN THE COMMON PROPERTY IN
PROPORTION TO THE UNIT ENTITLEMENT OF THE STRAT

Date added 2008-JUN-17

Crown Land Pin:

Crown Land File#:

LTO PID# 027446328

Legal Desc: STRATA LOT 240 DISTRICT LOT 125 GROUP 1 NEW WESTMINSTER DISTRICT STRATA PLAN
BCS2622 TOGETHER WITH AN INTEREST IN THE COMMON PROPERTY IN
PROPORTION TO THE UNIT ENTITLEMENT OF THE STRAT

Date added 2007-DEC-01

Crown Land Pin:

Crown Land File#:

LTO PID# 027307417

Legal Desc: STRATA LOT 26 DISTRICT LOT 125 GROUP 1 NEW WESTMINSTER DISTRICT STRATA PLAN
BCS2622 TOGETHER WITH AN INTEREST IN THE COMMON PROPERTY IN
PROPORTION TO THE UNIT ENTITLEMENT OF THE STRAT

Date added 2008-JUN-17

Crown Land Pin:

Crown Land File#:

LTO PID# 027446883

Legal Desc: STRATA LOT 296 DISTRICT LOT 125 GROUP 1 NEW WESTMINSTER DISTRICT STRATA PLAN
BCS2622 TOGETHER WITH AN INTEREST IN THE COMMON PROPERTY IN
PROPORTION TO THE UNIT ENTITLEMENT OF THE STRAT

Date added 2008-JUN-17

Crown Land Pin:

Crown Land File#:

LTO PID# 027446786

Legal Desc: STRATA LOT 286 DISTRICT LOT 125 GROUP 1 NEW WESTMINSTER DISTRICT STRATA PLAN
BCS2622 TOGETHER WITH AN INTEREST IN THE COMMON PROPERTY IN
PROPORTION TO THE UNIT ENTITLEMENT OF THE STRAT

Date added 2008-JUN-17

Crown Land Pin:

Crown Land File#:

LTO PID# 027446794

Legal Desc: STRATA LOT 287 DISTRICT LOT 125 GROUP 1 NEW WESTMINSTER DISTRICT STRATA PLAN
BCS2622 TOGETHER WITH AN INTEREST IN THE COMMON PROPERTY IN
PROPORTION TO THE UNIT ENTITLEMENT OF THE STRAT

Date added 2008-JUN-17

Crown Land Pin:

Crown Land File#:

LTO PID# 027446808

Legal Desc: STRATA LOT 288 DISTRICT LOT 125 GROUP 1 NEW WESTMINSTER DISTRICT STRATA PLAN
BCS2622 TOGETHER WITH AN INTEREST IN THE COMMON PROPERTY IN
PROPORTION TO THE UNIT ENTITLEMENT OF THE STRAT

Date added 2008-JUN-17

Crown Land Pin:

Crown Land File#:

LTO PID# 027446816

Legal Desc: STRATA LOT 289 DISTRICT LOT 125 GROUP 1 NEW WESTMINSTER DISTRICT STRATA PLAN
BCS2622 TOGETHER WITH AN INTEREST IN THE COMMON PROPERTY IN
PROPORTION TO THE UNIT ENTITLEMENT OF THE STRAT

Date added 2008-JUN-17

Crown Land Pin:

Crown Land File#:

LTO PID# 027446824

Legal Desc: STRATA LOT 290 DISTRICT LOT 125 GROUP 1 NEW WESTMINSTER DISTRICT STRATA PLAN
BCS2622 TOGETHER WITH AN INTEREST IN THE COMMON PROPERTY IN
PROPORTION TO THE UNIT ENTITLEMENT OF THE STRAT

Date added 2008-JUN-17

Crown Land Pin:

Crown Land File#:

LTO PID# 027446832

Legal Desc: STRATA LOT 291 DISTRICT LOT 125 GROUP 1 NEW WESTMINSTER DISTRICT STRATA PLAN
BCS2622 TOGETHER WITH AN INTEREST IN THE COMMON PROPERTY IN
PROPORTION TO THE UNIT ENTITLEMENT OF THE STRAT

Date added 2008-JUN-17

Crown Land Pin:

Crown Land File#:

LTO PID# 027446841

Legal Desc: STRATA LOT 292 DISTRICT LOT 125 GROUP 1 NEW WESTMINSTER DISTRICT STRATA PLAN
BCS2622 TOGETHER WITH AN INTEREST IN THE COMMON PROPERTY IN
PROPORTION TO THE UNIT ENTITLEMENT OF THE STRAT

Date added 2008-JUN-17

Crown Land Pin:

Crown Land File#:

LTO PID# 027446859

Legal Desc: STRATA LOT 293 DISTRICT LOT 125 GROUP 1 NEW WESTMINSTER DISTRICT STRATA PLAN
BCS2622 TOGETHER WITH AN INTEREST IN THE COMMON PROPERTY IN
PROPORTION TO THE UNIT ENTITLEMENT OF THE STRAT

Date added 2008-JUN-17

Crown Land Pin:

Crown Land File#:

LTO PID# 027446972

Legal Desc: STRATA LOT 305 DISTRICT LOT 125 GROUP 1 NEW WESTMINSTER DISTRICT STRATA PLAN
BCS2622 TOGETHER WITH AN INTEREST IN THE COMMON PROPERTY IN
PROPORTION TO THE UNIT ENTITLEMENT OF THE STRAT

Date added 2008-JUN-17

Crown Land Pin:

Crown Land File#:

LTO PID# 027446875

Legal Desc: STRATA LOT 295 DISTRICT LOT 125 GROUP 1 NEW WESTMINSTER DISTRICT STRATA PLAN
BCS2622 TOGETHER WITH AN INTEREST IN THE COMMON PROPERTY IN
PROPORTION TO THE UNIT ENTITLEMENT OF THE STRAT

Date added 2008-JUN-17

Crown Land Pin:

Crown Land File#:

LTO PID# 027446751

Legal Desc: STRATA LOT 283 DISTRICT LOT 125 GROUP 1 NEW WESTMINSTER DISTRICT STRATA PLAN
BCS2622 TOGETHER WITH AN INTEREST IN THE COMMON PROPERTY IN
PROPORTION TO THE UNIT ENTITLEMENT OF THE STRAT

Date added 2008-JUN-17

Crown Land Pin:

Crown Land File#:

LTO PID# 027446891

Legal Desc: STRATA LOT 297 DISTRICT LOT 125 GROUP 1 NEW WESTMINSTER DISTRICT STRATA PLAN
BCS2622 TOGETHER WITH AN INTEREST IN THE COMMON PROPERTY IN
PROPORTION TO THE UNIT ENTITLEMENT OF THE STRAT

Date added 2008-JUN-17

Crown Land Pin:

Crown Land File#:

LTO PID# 027446905

Legal Desc: STRATA LOT 298 DISTRICT LOT 125 GROUP 1 NEW WESTMINSTER DISTRICT STRATA PLAN
BCS2622 TOGETHER WITH AN INTEREST IN THE COMMON PROPERTY IN
PROPORTION TO THE UNIT ENTITLEMENT OF THE STRAT

Date added 2008-JUN-17

Crown Land Pin:

Crown Land File#:

LTO PID# 027446913

Legal Desc: STRATA LOT 299 DISTRICT LOT 125 GROUP 1 NEW WESTMINSTER DISTRICT STRATA PLAN
BCS2622 TOGETHER WITH AN INTEREST IN THE COMMON PROPERTY IN
PROPORTION TO THE UNIT ENTITLEMENT OF THE STRAT

Date added 2008-JUN-17

Crown Land Pin:

Crown Land File#:

LTO PID# 027446921

Legal Desc: STRATA LOT 300 DISTRICT LOT 125 GROUP 1 NEW WESTMINSTER DISTRICT STRATA PLAN
BCS2622 TOGETHER WITH AN INTEREST IN THE COMMON PROPERTY IN
PROPORTION TO THE UNIT ENTITLEMENT OF THE STRAT

Date added 2008-JUN-17

Crown Land Pin:

Crown Land File#:

LTO PID# 027446930

Legal Desc: STRATA LOT 301 DISTRICT LOT 125 GROUP 1 NEW WESTMINSTER DISTRICT STRATA PLAN
BCS2622 TOGETHER WITH AN INTEREST IN THE COMMON PROPERTY IN
PROPORTION TO THE UNIT ENTITLEMENT OF THE STRAT

Date added 2008-JUN-17

Crown Land Pin:

Crown Land File#:

LTO PID# 027446948

Legal Desc: STRATA LOT 302 DISTRICT LOT 125 GROUP 1 NEW WESTMINSTER DISTRICT STRATA PLAN
BCS2622 TOGETHER WITH AN INTEREST IN THE COMMON PROPERTY IN
PROPORTION TO THE UNIT ENTITLEMENT OF THE STRAT

Date added 2008-JUN-17

Crown Land Pin:

Crown Land File#:

LTO PID# 027446956

Legal Desc: STRATA LOT 303 DISTRICT LOT 125 GROUP 1 NEW WESTMINSTER DISTRICT STRATA PLAN
BCS2622 TOGETHER WITH AN INTEREST IN THE COMMON PROPERTY IN
PROPORTION TO THE UNIT ENTITLEMENT OF THE STRAT

Date added 2008-JUN-17

Crown Land Pin:

Crown Land File#:

LTO PID# 027446344

Legal Desc: STRATA LOT 242 DISTRICT LOT 125 GROUP 1 NEW WESTMINSTER DISTRICT STRATA PLAN
BCS2622 TOGETHER WITH AN INTEREST IN THE COMMON PROPERTY IN
PROPORTION TO THE UNIT ENTITLEMENT OF THE STRAT

Date added 2008-JUN-17

Crown Land Pin:

Crown Land File#:

LTO PID# 027446867

Legal Desc: STRATA LOT 294 DISTRICT LOT 125 GROUP 1 NEW WESTMINSTER DISTRICT STRATA PLAN
BCS2622 TOGETHER WITH AN INTEREST IN THE COMMON PROPERTY IN
PROPORTION TO THE UNIT ENTITLEMENT OF THE STRAT

Date added 2008-JUN-17

Crown Land Pin:

Crown Land File#:

LTO PID# 027446662

Legal Desc: STRATA LOT 274 DISTRICT LOT 125 GROUP 1 NEW WESTMINSTER DISTRICT STRATA PLAN
BCS2622 TOGETHER WITH AN INTEREST IN THE COMMON PROPERTY IN
PROPORTION TO THE UNIT ENTITLEMENT OF THE STRAT

Date added 2008-JUN-17

Crown Land Pin:

Crown Land File#:

LTO PID# 027446565

Legal Desc: STRATA LOT 264 DISTRICT LOT 125 GROUP 1 NEW WESTMINSTER DISTRICT STRATA PLAN
BCS2622 TOGETHER WITH AN INTEREST IN THE COMMON PROPERTY IN
PROPORTION TO THE UNIT ENTITLEMENT OF THE STRAT

Date added 2008-JUN-17

Crown Land Pin:

Crown Land File#:

LTO PID# 027446573

Legal Desc: STRATA LOT 265 DISTRICT LOT 125 GROUP 1 NEW WESTMINSTER DISTRICT STRATA PLAN
BCS2622 TOGETHER WITH AN INTEREST IN THE COMMON PROPERTY IN
PROPORTION TO THE UNIT ENTITLEMENT OF THE STRAT

Date added 2008-JUN-17

Crown Land Pin:

Crown Land File#:

LTO PID# 027446581

Legal Desc: STRATA LOT 266 DISTRICT LOT 125 GROUP 1 NEW WESTMINSTER DISTRICT STRATA PLAN
BCS2622 TOGETHER WITH AN INTEREST IN THE COMMON PROPERTY IN
PROPORTION TO THE UNIT ENTITLEMENT OF THE STRAT

Date added 2008-JUN-17

Crown Land Pin:

Crown Land File#:

LTO PID# 027446590

Legal Desc: STRATA LOT 267 DISTRICT LOT 125 GROUP 1 NEW WESTMINSTER DISTRICT STRATA PLAN
BCS2622 TOGETHER WITH AN INTEREST IN THE COMMON PROPERTY IN
PROPORTION TO THE UNIT ENTITLEMENT OF THE STRAT

Date added 2008-JUN-17

Crown Land Pin:

Crown Land File#:

LTO PID# 027446603

Legal Desc: STRATA LOT 268 DISTRICT LOT 125 GROUP 1 NEW WESTMINSTER DISTRICT STRATA PLAN
BCS2622 TOGETHER WITH AN INTEREST IN THE COMMON PROPERTY IN
PROPORTION TO THE UNIT ENTITLEMENT OF THE STRAT

Date added 2008-JUN-17

Crown Land Pin:

Crown Land File#:

LTO PID# 027446611

Legal Desc: STRATA LOT 269 DISTRICT LOT 125 GROUP 1 NEW WESTMINSTER DISTRICT STRATA PLAN
BCS2622 TOGETHER WITH AN INTEREST IN THE COMMON PROPERTY IN
PROPORTION TO THE UNIT ENTITLEMENT OF THE STRAT

Date added 2008-JUN-17

Crown Land Pin:

Crown Land File#:

LTO PID# 027446620

Legal Desc: STRATA LOT 270 DISTRICT LOT 125 GROUP 1 NEW WESTMINSTER DISTRICT STRATA PLAN
BCS2622 TOGETHER WITH AN INTEREST IN THE COMMON PROPERTY IN
PROPORTION TO THE UNIT ENTITLEMENT OF THE STRAT

Date added 2008-JUN-17

Crown Land Pin:

Crown Land File#:

LTO PID# 027446638

Legal Desc: STRATA LOT 271 DISTRICT LOT 125 GROUP 1 NEW WESTMINSTER DISTRICT STRATA PLAN
BCS2622 TOGETHER WITH AN INTEREST IN THE COMMON PROPERTY IN
PROPORTION TO THE UNIT ENTITLEMENT OF THE STRAT

Date added 2008-JUN-17

Crown Land Pin:

Crown Land File#:

LTO PID# 027446778

Legal Desc: STRATA LOT 285 DISTRICT LOT 125 GROUP 1 NEW WESTMINSTER DISTRICT STRATA PLAN
BCS2622 TOGETHER WITH AN INTEREST IN THE COMMON PROPERTY IN
PROPORTION TO THE UNIT ENTITLEMENT OF THE STRAT

Date added 2008-JUN-17

Crown Land Pin:

Crown Land File#:

LTO PID# 027446654

Legal Desc: STRATA LOT 273 DISTRICT LOT 125 GROUP 1 NEW WESTMINSTER DISTRICT STRATA PLAN
BCS2622 TOGETHER WITH AN INTEREST IN THE COMMON PROPERTY IN
PROPORTION TO THE UNIT ENTITLEMENT OF THE STRAT

Date added 2008-JUN-17

Crown Land Pin:

Crown Land File#:

LTO PID# 027446760

Legal Desc: STRATA LOT 284 DISTRICT LOT 125 GROUP 1 NEW WESTMINSTER DISTRICT STRATA PLAN
BCS2622 TOGETHER WITH AN INTEREST IN THE COMMON PROPERTY IN
PROPORTION TO THE UNIT ENTITLEMENT OF THE STRAT

Date added 2008-JUN-17

Crown Land Pin:

Crown Land File#:

LTO PID# 027446671

Legal Desc: STRATA LOT 275 DISTRICT LOT 125 GROUP 1 NEW WESTMINSTER DISTRICT STRATA PLAN
BCS2622 TOGETHER WITH AN INTEREST IN THE COMMON PROPERTY IN
PROPORTION TO THE UNIT ENTITLEMENT OF THE STRAT

Date added 2008-JUN-17

Crown Land Pin:

Crown Land File#:

LTO PID# 027446689

Legal Desc: STRATA LOT 276 DISTRICT LOT 125 GROUP 1 NEW WESTMINSTER DISTRICT STRATA PLAN
BCS2622 TOGETHER WITH AN INTEREST IN THE COMMON PROPERTY IN
PROPORTION TO THE UNIT ENTITLEMENT OF THE STRAT

Date added 2008-JUN-17

Crown Land Pin:

Crown Land File#:

LTO PID# 027446697

Legal Desc: STRATA LOT 277 DISTRICT LOT 125 GROUP 1 NEW WESTMINSTER DISTRICT STRATA PLAN
BCS2622 TOGETHER WITH AN INTEREST IN THE COMMON PROPERTY IN
PROPORTION TO THE UNIT ENTITLEMENT OF THE STRAT

Date added 2008-JUN-17

Crown Land Pin:

Crown Land File#:

LTO PID# 027446701

Legal Desc: STRATA LOT 278 DISTRICT LOT 125 GROUP 1 NEW WESTMINSTER DISTRICT STRATA PLAN
BCS2622 TOGETHER WITH AN INTEREST IN THE COMMON PROPERTY IN
PROPORTION TO THE UNIT ENTITLEMENT OF THE STRAT

Date added 2008-JUN-17

Crown Land Pin:

Crown Land File#:

LTO PID# 027446719

Legal Desc: STRATA LOT 279 DISTRICT LOT 125 GROUP 1 NEW WESTMINSTER DISTRICT STRATA PLAN
BCS2622 TOGETHER WITH AN INTEREST IN THE COMMON PROPERTY IN
PROPORTION TO THE UNIT ENTITLEMENT OF THE STRAT

Date added 2008-JUN-17

Crown Land Pin:

Crown Land File#:

LTO PID# 027446727

Legal Desc: STRATA LOT 280 DISTRICT LOT 125 GROUP 1 NEW WESTMINSTER DISTRICT STRATA PLAN
BCS2622 TOGETHER WITH AN INTEREST IN THE COMMON PROPERTY IN
PROPORTION TO THE UNIT ENTITLEMENT OF THE STRAT

Date added 2008-JUN-17

Crown Land Pin:

Crown Land File#:

LTO PID# 027446735

Legal Desc: STRATA LOT 281 DISTRICT LOT 125 GROUP 1 NEW WESTMINSTER DISTRICT STRATA PLAN
BCS2622 TOGETHER WITH AN INTEREST IN THE COMMON PROPERTY IN
PROPORTION TO THE UNIT ENTITLEMENT OF THE STRAT

Date added 2008-JUN-17

Crown Land Pin:

Crown Land File#:

LTO PID# 027446743

Legal Desc: STRATA LOT 282 DISTRICT LOT 125 GROUP 1 NEW WESTMINSTER DISTRICT STRATA PLAN
BCS2622 TOGETHER WITH AN INTEREST IN THE COMMON PROPERTY IN
PROPORTION TO THE UNIT ENTITLEMENT OF THE STRAT

Date added 2008-JUN-17

Crown Land Pin:

Crown Land File#:

LTO PID# 027446981

Legal Desc: STRATA LOT 306 DISTRICT LOT 125 GROUP 1 NEW WESTMINSTER DISTRICT STRATA PLAN
BCS2622 TOGETHER WITH AN INTEREST IN THE COMMON PROPERTY IN
PROPORTION TO THE UNIT ENTITLEMENT OF THE STRAT

Date added 2008-JUN-17

Crown Land Pin:

Crown Land File#:

LTO PID# 027446646

Legal Desc: STRATA LOT 272 DISTRICT LOT 125 GROUP 1 NEW WESTMINSTER DISTRICT STRATA PLAN
BCS2622 TOGETHER WITH AN INTEREST IN THE COMMON PROPERTY IN
PROPORTION TO THE UNIT ENTITLEMENT OF THE STRAT

Date added 2008-JUN-17

Crown Land Pin:

Crown Land File#:

LTO PID# 027446239

Legal Desc: STRATA LOT 231 DISTRICT LOT 125 GROUP 1 NEW WESTMINSTER DISTRICT STRATA PLAN
BCS2622 TOGETHER WITH AN INTEREST IN THE COMMON PROPERTY IN
PROPORTION TO THE UNIT ENTITLEMENT OF THE STRAT

Date added 2008-JUN-17

Crown Land Pin:

Crown Land File#:

LTO PID# 027446131

Legal Desc: STRATA LOT 221 DISTRICT LOT 125 GROUP 1 NEW WESTMINSTER DISTRICT STRATA PLAN
BCS2622 TOGETHER WITH AN INTEREST IN THE COMMON PROPERTY IN
PROPORTION TO THE UNIT ENTITLEMENT OF THE STRAT

Date added 2008-JUN-17

Crown Land Pin:

Crown Land File#:

LTO PID# 027446140

Legal Desc: STRATA LOT 222 DISTRICT LOT 125 GROUP 1 NEW WESTMINSTER DISTRICT STRATA PLAN
BCS2622 TOGETHER WITH AN INTEREST IN THE COMMON PROPERTY IN
PROPORTION TO THE UNIT ENTITLEMENT OF THE STRAT

Date added 2008-JUN-17

Crown Land Pin:

Crown Land File#:

LTO PID# 027446158

Legal Desc: STRATA LOT 223 DISTRICT LOT 125 GROUP 1 NEW WESTMINSTER DISTRICT STRATA PLAN
BCS2622 TOGETHER WITH AN INTEREST IN THE COMMON PROPERTY IN
PROPORTION TO THE UNIT ENTITLEMENT OF THE STRAT

Date added 2008-JUN-17

Crown Land Pin:

Crown Land File#:

LTO PID# 027446166

Legal Desc: STRATA LOT 224 DISTRICT LOT 125 GROUP 1 NEW WESTMINSTER DISTRICT STRATA PLAN
BCS2622 TOGETHER WITH AN INTEREST IN THE COMMON PROPERTY IN
PROPORTION TO THE UNIT ENTITLEMENT OF THE STRAT

Date added 2008-JUN-17

Crown Land Pin:

Crown Land File#:

LTO PID# 027446174

Legal Desc: STRATA LOT 225 DISTRICT LOT 125 GROUP 1 NEW WESTMINSTER DISTRICT STRATA PLAN
BCS2622 TOGETHER WITH AN INTEREST IN THE COMMON PROPERTY IN
PROPORTION TO THE UNIT ENTITLEMENT OF THE STRAT

Date added 2008-JUN-17

Crown Land Pin:

Crown Land File#:

LTO PID# 027446182

Legal Desc: STRATA LOT 226 DISTRICT LOT 125 GROUP 1 NEW WESTMINSTER DISTRICT STRATA PLAN
BCS2622 TOGETHER WITH AN INTEREST IN THE COMMON PROPERTY IN
PROPORTION TO THE UNIT ENTITLEMENT OF THE STRAT

Date added 2008-JUN-17

Crown Land Pin:

Crown Land File#:

LTO PID# 027446191

Legal Desc: STRATA LOT 227 DISTRICT LOT 125 GROUP 1 NEW WESTMINSTER DISTRICT STRATA PLAN
BCS2622 TOGETHER WITH AN INTEREST IN THE COMMON PROPERTY IN
PROPORTION TO THE UNIT ENTITLEMENT OF THE STRAT

Date added 2008-JUN-17

Crown Land Pin:

Crown Land File#:

LTO PID# 027446204

Legal Desc: STRATA LOT 228 DISTRICT LOT 125 GROUP 1 NEW WESTMINSTER DISTRICT STRATA PLAN
BCS2622 TOGETHER WITH AN INTEREST IN THE COMMON PROPERTY IN
PROPORTION TO THE UNIT ENTITLEMENT OF THE STRAT

Date added 2008-JUN-17

Crown Land Pin:

Crown Land File#:

LTO PID# 027446964

Legal Desc: STRATA LOT 304 DISTRICT LOT 125 GROUP 1 NEW WESTMINSTER DISTRICT STRATA PLAN
BCS2622 TOGETHER WITH AN INTEREST IN THE COMMON PROPERTY IN
PROPORTION TO THE UNIT ENTITLEMENT OF THE STRAT

Date added 2008-JUN-17

Crown Land Pin:

Crown Land File#:

LTO PID# 027446221

Legal Desc: STRATA LOT 230 DISTRICT LOT 125 GROUP 1 NEW WESTMINSTER DISTRICT STRATA PLAN
BCS2622 TOGETHER WITH AN INTEREST IN THE COMMON PROPERTY IN
PROPORTION TO THE UNIT ENTITLEMENT OF THE STRAT

Date added 2008-JUN-17

Crown Land Pin:

Crown Land File#:

LTO PID# 027446107

Legal Desc: STRATA LOT 218 DISTRICT LOT 125 GROUP 1 NEW WESTMINSTER DISTRICT STRATA PLAN
BCS2622 TOGETHER WITH AN INTEREST IN THE COMMON PROPERTY IN
PROPORTION TO THE UNIT ENTITLEMENT OF THE STRAT

Date added 2008-JUN-17

Crown Land Pin:

Crown Land File#:

LTO PID# 027446247

Legal Desc: STRATA LOT 232 DISTRICT LOT 125 GROUP 1 NEW WESTMINSTER DISTRICT STRATA PLAN
BCS2622 TOGETHER WITH AN INTEREST IN THE COMMON PROPERTY IN
PROPORTION TO THE UNIT ENTITLEMENT OF THE STRAT

Date added 2008-JUN-17

Crown Land Pin:

Crown Land File#:

LTO PID# 027446255

Legal Desc: STRATA LOT 233 DISTRICT LOT 125 GROUP 1 NEW WESTMINSTER DISTRICT STRATA PLAN
BCS2622 TOGETHER WITH AN INTEREST IN THE COMMON PROPERTY IN
PROPORTION TO THE UNIT ENTITLEMENT OF THE STRAT

Date added 2008-JUN-17

Crown Land Pin:

Crown Land File#:

LTO PID# 027446263

Legal Desc: STRATA LOT 234 DISTRICT LOT 125 GROUP 1 NEW WESTMINSTER DISTRICT STRATA PLAN
BCS2622 TOGETHER WITH AN INTEREST IN THE COMMON PROPERTY IN
PROPORTION TO THE UNIT ENTITLEMENT OF THE STRAT

Date added 2008-JUN-17

Crown Land Pin:

Crown Land File#:

LTO PID# 027446271

Legal Desc: STRATA LOT 235 DISTRICT LOT 125 GROUP 1 NEW WESTMINSTER DISTRICT STRATA PLAN
BCS2622 TOGETHER WITH AN INTEREST IN THE COMMON PROPERTY IN
PROPORTION TO THE UNIT ENTITLEMENT OF THE STRAT

Date added 2008-JUN-17

Crown Land Pin:

Crown Land File#:

LTO PID# 027446280

Legal Desc: STRATA LOT 236 DISTRICT LOT 125 GROUP 1 NEW WESTMINSTER DISTRICT STRATA PLAN
BCS2622 TOGETHER WITH AN INTEREST IN THE COMMON PROPERTY IN
PROPORTION TO THE UNIT ENTITLEMENT OF THE STRAT

Date added 2008-JUN-17

Crown Land Pin:

Crown Land File#:

LTO PID# 027446298

Legal Desc: STRATA LOT 237 DISTRICT LOT 125 GROUP 1 NEW WESTMINSTER DISTRICT STRATA PLAN
BCS2622 TOGETHER WITH AN INTEREST IN THE COMMON PROPERTY IN
PROPORTION TO THE UNIT ENTITLEMENT OF THE STRAT

Date added 2008-JUN-17

Crown Land Pin:

Crown Land File#:

LTO PID# 027446301

Legal Desc: STRATA LOT 238 DISTRICT LOT 125 GROUP 1 NEW WESTMINSTER DISTRICT STRATA PLAN
BCS2622 TOGETHER WITH AN INTEREST IN THE COMMON PROPERTY IN
PROPORTION TO THE UNIT ENTITLEMENT OF THE STRAT

Date added 2008-JUN-17

Crown Land Pin:

Crown Land File#:

LTO PID# 027446310

Legal Desc: STRATA LOT 239 DISTRICT LOT 125 GROUP 1 NEW WESTMINSTER DISTRICT STRATA PLAN
BCS2622 TOGETHER WITH AN INTEREST IN THE COMMON PROPERTY IN
PROPORTION TO THE UNIT ENTITLEMENT OF THE STRAT

Date added 2008-JUN-17

Crown Land Pin:

Crown Land File#:

LTO PID# 027446212

Legal Desc: STRATA LOT 229 DISTRICT LOT 125 GROUP 1 NEW WESTMINSTER DISTRICT STRATA PLAN
BCS2622 TOGETHER WITH AN INTEREST IN THE COMMON PROPERTY IN
PROPORTION TO THE UNIT ENTITLEMENT OF THE STRAT

Date added 2008-JUN-17

Crown Land Pin:

Crown Land File#:

LTO PID# 027446018

Legal Desc: STRATA LOT 209 DISTRICT LOT 125 GROUP 1 NEW WESTMINSTER DISTRICT STRATA PLAN
BCS2622 TOGETHER WITH AN INTEREST IN THE COMMON PROPERTY IN
PROPORTION TO THE UNIT ENTITLEMENT OF THE STRAT

Date added 2008-JUN-17

Crown Land Pin:

Crown Land File#:

LTO PID# 027446999

Legal Desc: STRATA LOT 307 DISTRICT LOT 125 GROUP 1 NEW WESTMINSTER DISTRICT STRATA PLAN
BCS2622 TOGETHER WITH AN INTEREST IN THE COMMON PROPERTY IN
PROPORTION TO THE UNIT ENTITLEMENT OF THE STRAT

Date added 2008-JUN-17

Crown Land Pin:

Crown Land File#:

LTO PID# 027447006

Legal Desc: STRATA LOT 308 DISTRICT LOT 125 GROUP 1 NEW WESTMINSTER DISTRICT STRATA PLAN
BCS2622 TOGETHER WITH AN INTEREST IN THE COMMON PROPERTY IN
PROPORTION TO THE UNIT ENTITLEMENT OF THE STRAT

Date added 2008-JUN-17

Crown Land Pin:

Crown Land File#:

LTO PID# 027447014

Legal Desc: STRATA LOT 309 DISTRICT LOT 125 GROUP 1 NEW WESTMINSTER DISTRICT STRATA PLAN
BCS2622 TOGETHER WITH AN INTEREST IN THE COMMON PROPERTY IN
PROPORTION TO THE UNIT ENTITLEMENT OF THE STRAT

Date added 2008-JUN-17

Crown Land Pin:

Crown Land File#:

LTO PID# 027447022

Legal Desc: STRATA LOT 310 DISTRICT LOT 125 GROUP 1 NEW WESTMINSTER DISTRICT STRATA PLAN
BCS2622 TOGETHER WITH AN INTEREST IN THE COMMON PROPERTY IN
PROPORTION TO THE UNIT ENTITLEMENT OF THE STRAT

Date added 2008-JUN-17

Crown Land Pin:

Crown Land File#:

LTO PID# 027447031

Legal Desc: STRATA LOT 311 DISTRICT LOT 125 GROUP 1 NEW WESTMINSTER DISTRICT STRATA PLAN
BCS2622 TOGETHER WITH AN INTEREST IN THE COMMON PROPERTY IN
PROPORTION TO THE UNIT ENTITLEMENT OF THE STRAT

Date added 2008-JUN-17

Crown Land Pin:

Crown Land File#:

LTO PID# 027447049

Legal Desc: STRATA LOT 312 DISTRICT LOT 125 GROUP 1 NEW WESTMINSTER DISTRICT STRATA PLAN
BCS2622 TOGETHER WITH AN INTEREST IN THE COMMON PROPERTY IN
PROPORTION TO THE UNIT ENTITLEMENT OF THE STRAT

Date added 2008-JUN-17

Crown Land Pin:

Crown Land File#:

LTO PID# 027447057

Legal Desc: STRATA LOT 313 DISTRICT LOT 125 GROUP 1 NEW WESTMINSTER DISTRICT STRATA PLAN
BCS2622 TOGETHER WITH AN INTEREST IN THE COMMON PROPERTY IN
PROPORTION TO THE UNIT ENTITLEMENT OF THE STRAT

Date added 2008-JUN-17

Crown Land Pin:

Crown Land File#:

LTO PID# 027447065

Legal Desc: STRATA LOT 314 DISTRICT LOT 125 GROUP 1 NEW WESTMINSTER DISTRICT STRATA PLAN
BCS2622 TOGETHER WITH AN INTEREST IN THE COMMON PROPERTY IN
PROPORTION TO THE UNIT ENTITLEMENT OF THE STRAT

Date added 2008-JUN-17

Crown Land Pin:

Crown Land File#:

LTO PID# 027446123

Legal Desc: STRATA LOT 220 DISTRICT LOT 125 GROUP 1 NEW WESTMINSTER DISTRICT STRATA PLAN
BCS2622 TOGETHER WITH AN INTEREST IN THE COMMON PROPERTY IN
PROPORTION TO THE UNIT ENTITLEMENT OF THE STRAT

Date added 2008-JUN-17

Crown Land Pin:

Crown Land File#:

LTO PID# 027447081

Legal Desc: STRATA LOT 316 DISTRICT LOT 125 GROUP 1 NEW WESTMINSTER DISTRICT STRATA PLAN
BCS2622 TOGETHER WITH AN INTEREST IN THE COMMON PROPERTY IN
PROPORTION TO THE UNIT ENTITLEMENT OF THE STRAT

Date added 2008-JUN-17

Crown Land Pin:

Crown Land File#:

LTO PID# 027446115

Legal Desc: STRATA LOT 219 DISTRICT LOT 125 GROUP 1 NEW WESTMINSTER DISTRICT STRATA PLAN
BCS2622 TOGETHER WITH AN INTEREST IN THE COMMON PROPERTY IN
PROPORTION TO THE UNIT ENTITLEMENT OF THE STRAT

Date added 2008-JUN-17

Crown Land Pin:

Crown Land File#:

LTO PID# 027446026

Legal Desc: STRATA LOT 210 DISTRICT LOT 125 GROUP 1 NEW WESTMINSTER DISTRICT STRATA PLAN
BCS2622 TOGETHER WITH AN INTEREST IN THE COMMON PROPERTY IN
PROPORTION TO THE UNIT ENTITLEMENT OF THE STRAT

Date added 2008-JUN-17

Crown Land Pin:

Crown Land File#:

LTO PID# 027446034

Legal Desc: STRATA LOT 211 DISTRICT LOT 125 GROUP 1 NEW WESTMINSTER DISTRICT STRATA PLAN
BCS2622 TOGETHER WITH AN INTEREST IN THE COMMON PROPERTY IN
PROPORTION TO THE UNIT ENTITLEMENT OF THE STRAT

Date added 2008-JUN-17

Crown Land Pin:

Crown Land File#:

LTO PID# 027446042

Legal Desc: STRATA LOT 212 DISTRICT LOT 125 GROUP 1 NEW WESTMINSTER DISTRICT STRATA PLAN
BCS2622 TOGETHER WITH AN INTEREST IN THE COMMON PROPERTY IN
PROPORTION TO THE UNIT ENTITLEMENT OF THE STRAT

Date added 2008-JUN-17

Crown Land Pin:

Crown Land File#:

LTO PID# 027446051

Legal Desc: STRATA LOT 213 DISTRICT LOT 125 GROUP 1 NEW WESTMINSTER DISTRICT STRATA PLAN
BCS2622 TOGETHER WITH AN INTEREST IN THE COMMON PROPERTY IN
PROPORTION TO THE UNIT ENTITLEMENT OF THE STRAT

Date added 2008-JUN-17

Crown Land Pin:

Crown Land File#:

LTO PID# 027446069

Legal Desc: STRATA LOT 214 DISTRICT LOT 125 GROUP 1 NEW WESTMINSTER DISTRICT STRATA PLAN
BCS2622 TOGETHER WITH AN INTEREST IN THE COMMON PROPERTY IN
PROPORTION TO THE UNIT ENTITLEMENT OF THE STRAT

Date added 2008-JUN-17

Crown Land Pin:

Crown Land File#:

LTO PID# 027446077

Legal Desc: STRATA LOT 215 DISTRICT LOT 125 GROUP 1 NEW WESTMINSTER DISTRICT STRATA PLAN
BCS2622 TOGETHER WITH AN INTEREST IN THE COMMON PROPERTY IN
PROPORTION TO THE UNIT ENTITLEMENT OF THE STRAT

Date added 2008-JUN-17

Crown Land Pin:

Crown Land File#:

LTO PID# 027446085

Legal Desc: STRATA LOT 216 DISTRICT LOT 125 GROUP 1 NEW WESTMINSTER DISTRICT STRATA PLAN
BCS2622 TOGETHER WITH AN INTEREST IN THE COMMON PROPERTY IN
PROPORTION TO THE UNIT ENTITLEMENT OF THE STRAT

Date added 2008-JUN-17

Crown Land Pin:

Crown Land File#:

LTO PID# 027446093

Legal Desc: STRATA LOT 217 DISTRICT LOT 125 GROUP 1 NEW WESTMINSTER DISTRICT STRATA PLAN
BCS2622 TOGETHER WITH AN INTEREST IN THE COMMON PROPERTY IN
PROPORTION TO THE UNIT ENTITLEMENT OF THE STRAT

Date added 2007-DEC-01

Crown Land Pin:

Crown Land File#:

LTO PID# 027307751

Legal Desc: STRATA LOT 60 DISTRICT LOT 125 GROUP 1 NEW WESTMINSTER DISTRICT STRATA PLAN
BCS2622 TOGETHER WITH AN INTEREST IN THE COMMON PROPERTY IN
PROPORTION TO THE UNIT ENTITLEMENT OF THE STRAT

Date added 2008-JUN-17

Crown Land Pin:

Crown Land File#:

LTO PID# 027447073

Legal Desc: STRATA LOT 315 DISTRICT LOT 125 GROUP 1 NEW WESTMINSTER DISTRICT STRATA PLAN
BCS2622 TOGETHER WITH AN INTEREST IN THE COMMON PROPERTY IN
PROPORTION TO THE UNIT ENTITLEMENT OF THE STRAT

Date added 2008-JUN-17

Crown Land Pin:

Crown Land File#:

LTO PID# 027445712

Legal Desc: STRATA LOT 179 DISTRICT LOT 125 GROUP 1 NEW WESTMINSTER DISTRICT STRATA PLAN
BCS2622 TOGETHER WITH AN INTEREST IN THE COMMON PROPERTY IN
PROPORTION TO THE UNIT ENTITLEMENT OF THE STRAT

Date added 2007-DEC-01

Crown Land Pin:

Crown Land File#:

LTO PID# 027308855

Legal Desc: STRATA LOT 169 DISTRICT LOT 125 GROUP 1 NEW WESTMINSTER DISTRICT STRATA PLAN
BCS2622 TOGETHER WITH AN INTEREST IN THE COMMON PROPERTY IN
PROPORTION TO THE UNIT ENTITLEMENT OF THE STRAT

Date added 2007-DEC-01

Crown Land Pin:

Crown Land File#:

LTO PID# 027308863

Legal Desc: STRATA LOT 170 DISTRICT LOT 125 GROUP 1 NEW WESTMINSTER DISTRICT STRATA PLAN
BCS2622 TOGETHER WITH AN INTEREST IN THE COMMON PROPERTY IN
PROPORTION TO THE UNIT ENTITLEMENT OF THE STRAT

Date added 2007-DEC-01

Crown Land Pin:

Crown Land File#:

LTO PID# 027308871

Legal Desc: STRATA LOT 171 DISTRICT LOT 125 GROUP 1 NEW WESTMINSTER DISTRICT STRATA PLAN
BCS2622 TOGETHER WITH AN INTEREST IN THE COMMON PROPERTY IN
PROPORTION TO THE UNIT ENTITLEMENT OF THE STRAT

Date added 2007-DEC-01

Crown Land Pin:

Crown Land File#:

LTO PID# 027308880

Legal Desc: STRATA LOT 172 DISTRICT LOT 125 GROUP 1 NEW WESTMINSTER DISTRICT STRATA PLAN
BCS2622 TOGETHER WITH AN INTEREST IN THE COMMON PROPERTY IN
PROPORTION TO THE UNIT ENTITLEMENT OF THE STRAT

Date added 2007-DEC-01

Crown Land Pin:

Crown Land File#:

LTO PID# 027308898

Legal Desc: STRATA LOT 173 DISTRICT LOT 125 GROUP 1 NEW WESTMINSTER DISTRICT STRATA PLAN
BCS2622
TOGETHER WITH AN INTEREST IN THE COMMON PROPERTY IN
PROPORTION TO THE UNIT ENTITLEMENT OF THE STRAT

Date added 2007-DEC-01

Crown Land Pin:

Crown Land File#:

LTO PID# 027308901

Legal Desc: STRATA LOT 174 DISTRICT LOT 125 GROUP 1 NEW WESTMINSTER DISTRICT STRATA PLAN
BCS2622
TOGETHER WITH AN INTEREST IN THE COMMON PROPERTY IN
PROPORTION TO THE UNIT ENTITLEMENT OF THE STRAT

Date added 2007-DEC-01

Crown Land Pin:

Crown Land File#:

LTO PID# 027308910

Legal Desc: STRATA LOT 175 DISTRICT LOT 125 GROUP 1 NEW WESTMINSTER DISTRICT STRATA PLAN
BCS2622
TOGETHER WITH AN INTEREST IN THE COMMON PROPERTY IN
PROPORTION TO THE UNIT ENTITLEMENT OF THE STRAT

Date added 2007-DEC-01

Crown Land Pin:

Crown Land File#:

LTO PID# 027308928

Legal Desc: STRATA LOT 176 DISTRICT LOT 125 GROUP 1 NEW WESTMINSTER DISTRICT STRATA PLAN
BCS2622
TOGETHER WITH AN INTEREST IN THE COMMON PROPERTY IN
PROPORTION TO THE UNIT ENTITLEMENT OF THE STRAT

Date added 2008-JUN-17

Crown Land Pin:

Crown Land File#:

LTO PID# 027445801

Legal Desc: STRATA LOT 188 DISTRICT LOT 125 GROUP 1 NEW WESTMINSTER DISTRICT STRATA PLAN
BCS2622
TOGETHER WITH AN INTEREST IN THE COMMON PROPERTY IN
PROPORTION TO THE UNIT ENTITLEMENT OF THE STRAT

Date added 2007-DEC-01

Crown Land Pin:

Crown Land File#:

LTO PID# 027308944

Legal Desc: STRATA LOT 178 DISTRICT LOT 125 GROUP 1 NEW WESTMINSTER DISTRICT STRATA PLAN
BCS2622
TOGETHER WITH AN INTEREST IN THE COMMON PROPERTY IN
PROPORTION TO THE UNIT ENTITLEMENT OF THE STRAT

Date added 2007-DEC-01

Crown Land Pin:

Crown Land File#:

LTO PID# 027308821

Legal Desc: STRATA LOT 166 DISTRICT LOT 125 GROUP 1 NEW WESTMINSTER DISTRICT STRATA PLAN
BCS2622
TOGETHER WITH AN INTEREST IN THE COMMON PROPERTY IN
PROPORTION TO THE UNIT ENTITLEMENT OF THE STRAT

Date added 2008-JUN-17

Crown Land Pin:

Crown Land File#:

LTO PID# 027445721

Legal Desc: STRATA LOT 180 DISTRICT LOT 125 GROUP 1 NEW WESTMINSTER DISTRICT STRATA PLAN
BCS2622
TOGETHER WITH AN INTEREST IN THE COMMON PROPERTY IN
PROPORTION TO THE UNIT ENTITLEMENT OF THE STRAT

Date added 2008-JUN-17

Crown Land Pin:

Crown Land File#:

LTO PID# 027445739

Legal Desc: STRATA LOT 181 DISTRICT LOT 125 GROUP 1 NEW WESTMINSTER DISTRICT STRATA PLAN
BCS2622 TOGETHER WITH AN INTEREST IN THE COMMON PROPERTY IN
PROPORTION TO THE UNIT ENTITLEMENT OF THE STRAT

Date added 2008-JUN-17

Crown Land Pin:

Crown Land File#:

LTO PID# 027445747

Legal Desc: STRATA LOT 182 DISTRICT LOT 125 GROUP 1 NEW WESTMINSTER DISTRICT STRATA PLAN
BCS2622 TOGETHER WITH AN INTEREST IN THE COMMON PROPERTY IN
PROPORTION TO THE UNIT ENTITLEMENT OF THE STRAT

Date added 2008-JUN-17

Crown Land Pin:

Crown Land File#:

LTO PID# 027445755

Legal Desc: STRATA LOT 183 DISTRICT LOT 125 GROUP 1 NEW WESTMINSTER DISTRICT STRATA PLAN
BCS2622 TOGETHER WITH AN INTEREST IN THE COMMON PROPERTY IN
PROPORTION TO THE UNIT ENTITLEMENT OF THE STRAT

Date added 2008-JUN-17

Crown Land Pin:

Crown Land File#:

LTO PID# 027445763

Legal Desc: STRATA LOT 184 DISTRICT LOT 125 GROUP 1 NEW WESTMINSTER DISTRICT STRATA PLAN
BCS2622 TOGETHER WITH AN INTEREST IN THE COMMON PROPERTY IN
PROPORTION TO THE UNIT ENTITLEMENT OF THE STRAT

Date added 2008-JUN-17

Crown Land Pin:

Crown Land File#:

LTO PID# 027445771

Legal Desc: STRATA LOT 185 DISTRICT LOT 125 GROUP 1 NEW WESTMINSTER DISTRICT STRATA PLAN
BCS2622 TOGETHER WITH AN INTEREST IN THE COMMON PROPERTY IN
PROPORTION TO THE UNIT ENTITLEMENT OF THE STRAT

Date added 2008-JUN-17

Crown Land Pin:

Crown Land File#:

LTO PID# 027445780

Legal Desc: STRATA LOT 186 DISTRICT LOT 125 GROUP 1 NEW WESTMINSTER DISTRICT STRATA PLAN
BCS2622 TOGETHER WITH AN INTEREST IN THE COMMON PROPERTY IN
PROPORTION TO THE UNIT ENTITLEMENT OF THE STRAT

Date added 2007-DEC-01

Crown Land Pin:

Crown Land File#:

LTO PID# 027308626

Legal Desc: STRATA LOT 146 DISTRICT LOT 125 GROUP 1 NEW WESTMINSTER DISTRICT STRATA PLAN
BCS2622 TOGETHER WITH AN INTEREST IN THE COMMON PROPERTY IN
PROPORTION TO THE UNIT ENTITLEMENT OF THE STRAT

Date added 2007-DEC-01

Crown Land Pin:

Crown Land File#:

LTO PID# 027308936

Legal Desc: STRATA LOT 177 DISTRICT LOT 125 GROUP 1 NEW WESTMINSTER DISTRICT STRATA PLAN
BCS2622 TOGETHER WITH AN INTEREST IN THE COMMON PROPERTY IN
PROPORTION TO THE UNIT ENTITLEMENT OF THE STRAT

Date added 2007-DEC-01

Crown Land Pin:

Crown Land File#:

LTO PID# 027308731

Legal Desc: STRATA LOT 157 DISTRICT LOT 125 GROUP 1 NEW WESTMINSTER DISTRICT STRATA PLAN
BCS2622 TOGETHER WITH AN INTEREST IN THE COMMON PROPERTY IN
PROPORTION TO THE UNIT ENTITLEMENT OF THE STRAT

Date added 2007-DEC-01

Crown Land Pin:

Crown Land File#:

LTO PID# 027307735

Legal Desc: STRATA LOT 58 DISTRICT LOT 125 GROUP 1 NEW WESTMINSTER DISTRICT STRATA PLAN
BCS2622 TOGETHER WITH AN INTEREST IN THE COMMON PROPERTY IN
PROPORTION TO THE UNIT ENTITLEMENT OF THE STRAT

Date added 2007-DEC-01

Crown Land Pin:

Crown Land File#:

LTO PID# 027308642

Legal Desc: STRATA LOT 148 DISTRICT LOT 125 GROUP 1 NEW WESTMINSTER DISTRICT STRATA PLAN
BCS2622 TOGETHER WITH AN INTEREST IN THE COMMON PROPERTY IN
PROPORTION TO THE UNIT ENTITLEMENT OF THE STRAT

Date added 2007-DEC-01

Crown Land Pin:

Crown Land File#:

LTO PID# 027308651

Legal Desc: STRATA LOT 149 DISTRICT LOT 125 GROUP 1 NEW WESTMINSTER DISTRICT STRATA PLAN
BCS2622 TOGETHER WITH AN INTEREST IN THE COMMON PROPERTY IN
PROPORTION TO THE UNIT ENTITLEMENT OF THE STRAT

Date added 2007-DEC-01

Crown Land Pin:

Crown Land File#:

LTO PID# 027308669

Legal Desc: STRATA LOT 150 DISTRICT LOT 125 GROUP 1 NEW WESTMINSTER DISTRICT STRATA PLAN
BCS2622 TOGETHER WITH AN INTEREST IN THE COMMON PROPERTY IN
PROPORTION TO THE UNIT ENTITLEMENT OF THE STRAT

Date added 2007-DEC-01

Crown Land Pin:

Crown Land File#:

LTO PID# 027308677

Legal Desc: STRATA LOT 151 DISTRICT LOT 125 GROUP 1 NEW WESTMINSTER DISTRICT STRATA PLAN
BCS2622 TOGETHER WITH AN INTEREST IN THE COMMON PROPERTY IN
PROPORTION TO THE UNIT ENTITLEMENT OF THE STRAT

Date added 2007-DEC-01

Crown Land Pin:

Crown Land File#:

LTO PID# 027308685

Legal Desc: STRATA LOT 152 DISTRICT LOT 125 GROUP 1 NEW WESTMINSTER DISTRICT STRATA PLAN
BCS2622 TOGETHER WITH AN INTEREST IN THE COMMON PROPERTY IN
PROPORTION TO THE UNIT ENTITLEMENT OF THE STRAT

Date added 2007-DEC-01

Crown Land Pin:

Crown Land File#:

LTO PID# 027308693

Legal Desc: STRATA LOT 153 DISTRICT LOT 125 GROUP 1 NEW WESTMINSTER DISTRICT STRATA PLAN
BCS2622 TOGETHER WITH AN INTEREST IN THE COMMON PROPERTY IN
PROPORTION TO THE UNIT ENTITLEMENT OF THE STRAT

Date added 2007-DEC-01

Crown Land Pin:

Crown Land File#:

LTO PID# 027308707

Legal Desc: STRATA LOT 154 DISTRICT LOT 125 GROUP 1 NEW WESTMINSTER DISTRICT STRATA PLAN
BCS2622 TOGETHER WITH AN INTEREST IN THE COMMON PROPERTY IN
PROPORTION TO THE UNIT ENTITLEMENT OF THE STRAT

Date added 2007-DEC-01

Crown Land Pin:

Crown Land File#:

LTO PID# 027308847

Legal Desc: STRATA LOT 168 DISTRICT LOT 125 GROUP 1 NEW WESTMINSTER DISTRICT STRATA PLAN
BCS2622 TOGETHER WITH AN INTEREST IN THE COMMON PROPERTY IN
PROPORTION TO THE UNIT ENTITLEMENT OF THE STRAT

Date added 2007-DEC-01

Crown Land Pin:

Crown Land File#:

LTO PID# 027308723

Legal Desc: STRATA LOT 156 DISTRICT LOT 125 GROUP 1 NEW WESTMINSTER DISTRICT STRATA PLAN
BCS2622 TOGETHER WITH AN INTEREST IN THE COMMON PROPERTY IN
PROPORTION TO THE UNIT ENTITLEMENT OF THE STRAT

Date added 2007-DEC-01

Crown Land Pin:

Crown Land File#:

LTO PID# 027308839

Legal Desc: STRATA LOT 167 DISTRICT LOT 125 GROUP 1 NEW WESTMINSTER DISTRICT STRATA PLAN
BCS2622 TOGETHER WITH AN INTEREST IN THE COMMON PROPERTY IN
PROPORTION TO THE UNIT ENTITLEMENT OF THE STRAT

Date added 2007-DEC-01

Crown Land Pin:

Crown Land File#:

LTO PID# 027308740

Legal Desc: STRATA LOT 158 DISTRICT LOT 125 GROUP 1 NEW WESTMINSTER DISTRICT STRATA PLAN
BCS2622 TOGETHER WITH AN INTEREST IN THE COMMON PROPERTY IN
PROPORTION TO THE UNIT ENTITLEMENT OF THE STRAT

Date added 2007-DEC-01

Crown Land Pin:

Crown Land File#:

LTO PID# 027308758

Legal Desc: STRATA LOT 159 DISTRICT LOT 125 GROUP 1 NEW WESTMINSTER DISTRICT STRATA PLAN
BCS2622 TOGETHER WITH AN INTEREST IN THE COMMON PROPERTY IN
PROPORTION TO THE UNIT ENTITLEMENT OF THE STRAT

Date added 2007-DEC-01

Crown Land Pin:

Crown Land File#:

LTO PID# 027308766

Legal Desc: STRATA LOT 160 DISTRICT LOT 125 GROUP 1 NEW WESTMINSTER DISTRICT STRATA PLAN
BCS2622 TOGETHER WITH AN INTEREST IN THE COMMON PROPERTY IN
PROPORTION TO THE UNIT ENTITLEMENT OF THE STRAT

Date added 2007-DEC-01

Crown Land Pin:

Crown Land File#:

LTO PID# 027308774

Legal Desc: STRATA LOT 161 DISTRICT LOT 125 GROUP 1 NEW WESTMINSTER DISTRICT STRATA PLAN
BCS2622 TOGETHER WITH AN INTEREST IN THE COMMON PROPERTY IN
PROPORTION TO THE UNIT ENTITLEMENT OF THE STRAT

Date added 2007-DEC-01

Crown Land Pin:

Crown Land File#:

LTO PID# 027308782

Legal Desc: STRATA LOT 162 DISTRICT LOT 125 GROUP 1 NEW WESTMINSTER DISTRICT STRATA PLAN
BCS2622 TOGETHER WITH AN INTEREST IN THE COMMON PROPERTY IN
PROPORTION TO THE UNIT ENTITLEMENT OF THE STRAT

Date added 2007-DEC-01

Crown Land Pin:

Crown Land File#:

LTO PID# 027308791

Legal Desc: STRATA LOT 163 DISTRICT LOT 125 GROUP 1 NEW WESTMINSTER DISTRICT STRATA PLAN
BCS2622 TOGETHER WITH AN INTEREST IN THE COMMON PROPERTY IN
PROPORTION TO THE UNIT ENTITLEMENT OF THE STRAT

Date added 2007-DEC-01

Crown Land Pin:

Crown Land File#:

LTO PID# 027308804

Legal Desc: STRATA LOT 164 DISTRICT LOT 125 GROUP 1 NEW WESTMINSTER DISTRICT STRATA PLAN
BCS2622 TOGETHER WITH AN INTEREST IN THE COMMON PROPERTY IN
PROPORTION TO THE UNIT ENTITLEMENT OF THE STRAT

Date added 2007-DEC-01

Crown Land Pin:

Crown Land File#:

LTO PID# 027308812

Legal Desc: STRATA LOT 165 DISTRICT LOT 125 GROUP 1 NEW WESTMINSTER DISTRICT STRATA PLAN
BCS2622 TOGETHER WITH AN INTEREST IN THE COMMON PROPERTY IN
PROPORTION TO THE UNIT ENTITLEMENT OF THE STRAT

Date added 2008-JUN-17

Crown Land Pin:

Crown Land File#:

LTO PID# 027445810

Legal Desc: STRATA LOT 189 DISTRICT LOT 125 GROUP 1 NEW WESTMINSTER DISTRICT STRATA PLAN
BCS2622 TOGETHER WITH AN INTEREST IN THE COMMON PROPERTY IN
PROPORTION TO THE UNIT ENTITLEMENT OF THE STRAT

Date added 2007-DEC-01

Crown Land Pin:

Crown Land File#:

LTO PID# 027308715

Legal Desc: STRATA LOT 155 DISTRICT LOT 125 GROUP 1 NEW WESTMINSTER DISTRICT STRATA PLAN
BCS2622 TOGETHER WITH AN INTEREST IN THE COMMON PROPERTY IN
PROPORTION TO THE UNIT ENTITLEMENT OF THE STRAT

Date added 2008-JUN-17

Crown Land Pin:

Crown Land File#:

LTO PID# 027447227

Legal Desc: STRATA LOT 330 DISTRICT LOT 125 GROUP 1 NEW WESTMINSTER DISTRICT STRATA PLAN
BCS2622 TOGETHER WITH AN INTEREST IN THE COMMON PROPERTY IN
PROPORTION TO THE UNIT ENTITLEMENT OF THE STRAT

Date added 2008-JUN-17

Crown Land Pin:

Crown Land File#:

LTO PID# 027447120

Legal Desc: STRATA LOT 320 DISTRICT LOT 125 GROUP 1 NEW WESTMINSTER DISTRICT STRATA PLAN
BCS2622 TOGETHER WITH AN INTEREST IN THE COMMON PROPERTY IN
PROPORTION TO THE UNIT ENTITLEMENT OF THE STRAT

Date added 2008-JUN-17

Crown Land Pin:

Crown Land File#:

LTO PID# 027447138

Legal Desc: STRATA LOT 321 DISTRICT LOT 125 GROUP 1 NEW WESTMINSTER DISTRICT STRATA PLAN
BCS2622 TOGETHER WITH AN INTEREST IN THE COMMON PROPERTY IN
PROPORTION TO THE UNIT ENTITLEMENT OF THE STRAT

Date added 2008-JUN-17

Crown Land Pin:

Crown Land File#:

LTO PID# 027447146

Legal Desc: STRATA LOT 322 DISTRICT LOT 125 GROUP 1 NEW WESTMINSTER DISTRICT STRATA PLAN
BCS2622 TOGETHER WITH AN INTEREST IN THE COMMON PROPERTY IN
PROPORTION TO THE UNIT ENTITLEMENT OF THE STRAT

Date added 2008-JUN-17

Crown Land Pin:

Crown Land File#:

LTO PID# 027447154

Legal Desc: STRATA LOT 323 DISTRICT LOT 125 GROUP 1 NEW WESTMINSTER DISTRICT STRATA PLAN
BCS2622 TOGETHER WITH AN INTEREST IN THE COMMON PROPERTY IN
PROPORTION TO THE UNIT ENTITLEMENT OF THE STRAT

Date added 2008-JUN-17

Crown Land Pin:

Crown Land File#:

LTO PID# 027447162

Legal Desc: STRATA LOT 324 DISTRICT LOT 125 GROUP 1 NEW WESTMINSTER DISTRICT STRATA PLAN
BCS2622 TOGETHER WITH AN INTEREST IN THE COMMON PROPERTY IN
PROPORTION TO THE UNIT ENTITLEMENT OF THE STRAT

Date added 2008-JUN-17

Crown Land Pin:

Crown Land File#:

LTO PID# 027447171

Legal Desc: STRATA LOT 325 DISTRICT LOT 125 GROUP 1 NEW WESTMINSTER DISTRICT STRATA PLAN
BCS2622 TOGETHER WITH AN INTEREST IN THE COMMON PROPERTY IN
PROPORTION TO THE UNIT ENTITLEMENT OF THE STRAT

Date added 2008-JUN-17

Crown Land Pin:

Crown Land File#:

LTO PID# 027447189

Legal Desc: STRATA LOT 326 DISTRICT LOT 125 GROUP 1 NEW WESTMINSTER DISTRICT STRATA PLAN
BCS2622 TOGETHER WITH AN INTEREST IN THE COMMON PROPERTY IN
PROPORTION TO THE UNIT ENTITLEMENT OF THE STRAT

Date added 2008-JUN-17

Crown Land Pin:

Crown Land File#:

LTO PID# 027447197

Legal Desc: STRATA LOT 327 DISTRICT LOT 125 GROUP 1 NEW WESTMINSTER DISTRICT STRATA PLAN
BCS2622 TOGETHER WITH AN INTEREST IN THE COMMON PROPERTY IN
PROPORTION TO THE UNIT ENTITLEMENT OF THE STRAT

Date added 2008-JUN-17

Crown Land Pin:

Crown Land File#:

LTO PID# 027445798

Legal Desc: STRATA LOT 187 DISTRICT LOT 125 GROUP 1 NEW WESTMINSTER DISTRICT STRATA PLAN
BCS2622 TOGETHER WITH AN INTEREST IN THE COMMON PROPERTY IN
PROPORTION TO THE UNIT ENTITLEMENT OF THE STRAT

Date added 2008-JUN-17

Crown Land Pin:

Crown Land File#:

LTO PID# 027447219

Legal Desc: STRATA LOT 329 DISTRICT LOT 125 GROUP 1 NEW WESTMINSTER DISTRICT STRATA PLAN
BCS2622 TOGETHER WITH AN INTEREST IN THE COMMON PROPERTY IN
PROPORTION TO THE UNIT ENTITLEMENT OF THE STRAT

Date added 2008-JUN-17

Crown Land Pin:

Crown Land File#:

LTO PID# 027447090

Legal Desc: STRATA LOT 317 DISTRICT LOT 125 GROUP 1 NEW WESTMINSTER DISTRICT STRATA PLAN
BCS2622 TOGETHER WITH AN INTEREST IN THE COMMON PROPERTY IN
PROPORTION TO THE UNIT ENTITLEMENT OF THE STRAT

Date added 2008-JUN-17

Crown Land Pin:

Crown Land File#:

LTO PID# 027447235

Legal Desc: STRATA LOT 331 DISTRICT LOT 125 GROUP 1 NEW WESTMINSTER DISTRICT STRATA PLAN
BCS2622 TOGETHER WITH AN INTEREST IN THE COMMON PROPERTY IN
PROPORTION TO THE UNIT ENTITLEMENT OF THE STRAT

Date added 2008-JUN-17

Crown Land Pin:

Crown Land File#:

LTO PID# 027447243

Legal Desc: STRATA LOT 332 DISTRICT LOT 125 GROUP 1 NEW WESTMINSTER DISTRICT STRATA PLAN
BCS2622 TOGETHER WITH AN INTEREST IN THE COMMON PROPERTY IN
PROPORTION TO THE UNIT ENTITLEMENT OF THE STRAT

Date added 2008-JUN-17

Crown Land Pin:

Crown Land File#:

LTO PID# 027447251

Legal Desc: STRATA LOT 333 DISTRICT LOT 125 GROUP 1 NEW WESTMINSTER DISTRICT STRATA PLAN
BCS2622 TOGETHER WITH AN INTEREST IN THE COMMON PROPERTY IN
PROPORTION TO THE UNIT ENTITLEMENT OF THE STRAT

Date added 2008-JUN-17

Crown Land Pin:

Crown Land File#:

LTO PID# 027447260

Legal Desc: STRATA LOT 334 DISTRICT LOT 125 GROUP 1 NEW WESTMINSTER DISTRICT STRATA PLAN
BCS2622 TOGETHER WITH AN INTEREST IN THE COMMON PROPERTY IN
PROPORTION TO THE UNIT ENTITLEMENT OF THE STRAT

Date added 2008-JUN-17

Crown Land Pin:

Crown Land File#:

LTO PID# 027447278

Legal Desc: STRATA LOT 335 DISTRICT LOT 125 GROUP 1 NEW WESTMINSTER DISTRICT STRATA PLAN
BCS2622 TOGETHER WITH AN INTEREST IN THE COMMON PROPERTY IN
PROPORTION TO THE UNIT ENTITLEMENT OF THE STRAT

Date added 2008-JUN-17

Crown Land Pin:

Crown Land File#:

LTO PID# 027447286

Legal Desc: STRATA LOT 336 DISTRICT LOT 125 GROUP 1 NEW WESTMINSTER DISTRICT STRATA PLAN
BCS2622 TOGETHER WITH AN INTEREST IN THE COMMON PROPERTY IN
PROPORTION TO THE UNIT ENTITLEMENT OF THE STRAT

Date added 2008-JUN-17

Crown Land Pin:

Crown Land File#:

LTO PID# 027447294

Legal Desc: STRATA LOT 337 DISTRICT LOT 125 GROUP 1 NEW WESTMINSTER DISTRICT STRATA PLAN
BCS2622 TOGETHER WITH AN INTEREST IN THE COMMON PROPERTY IN
PROPORTION TO THE UNIT ENTITLEMENT OF THE STRAT

Date added 2008-JUN-17

Crown Land Pin:

Crown Land File#:

LTO PID# 027447308

Legal Desc: STRATA LOT 338 DISTRICT LOT 125 GROUP 1 NEW WESTMINSTER DISTRICT STRATA PLAN
BCS2622 TOGETHER WITH AN INTEREST IN THE COMMON PROPERTY IN
PROPORTION TO THE UNIT ENTITLEMENT OF THE STRAT

Date added 2008-JUN-17

Crown Land Pin:

Crown Land File#:

LTO PID# 027447201

Legal Desc: STRATA LOT 328 DISTRICT LOT 125 GROUP 1 NEW WESTMINSTER DISTRICT STRATA PLAN
BCS2622 TOGETHER WITH AN INTEREST IN THE COMMON PROPERTY IN
PROPORTION TO THE UNIT ENTITLEMENT OF THE STRAT

Date added 2008-JUN-17

Crown Land Pin:

Crown Land File#:

LTO PID# 027445925

Legal Desc: STRATA LOT 200 DISTRICT LOT 125 GROUP 1 NEW WESTMINSTER DISTRICT STRATA PLAN
BCS2622 TOGETHER WITH AN INTEREST IN THE COMMON PROPERTY IN
PROPORTION TO THE UNIT ENTITLEMENT OF THE STRAT

Date added 2008-JUN-17

Crown Land Pin:

Crown Land File#:

LTO PID# 027445828

Legal Desc: STRATA LOT 190 DISTRICT LOT 125 GROUP 1 NEW WESTMINSTER DISTRICT STRATA PLAN
BCS2622 TOGETHER WITH AN INTEREST IN THE COMMON PROPERTY IN
PROPORTION TO THE UNIT ENTITLEMENT OF THE STRAT

Date added 2008-JUN-17

Crown Land Pin:

Crown Land File#:

LTO PID# 027445836

Legal Desc: STRATA LOT 191 DISTRICT LOT 125 GROUP 1 NEW WESTMINSTER DISTRICT STRATA PLAN
BCS2622 TOGETHER WITH AN INTEREST IN THE COMMON PROPERTY IN
PROPORTION TO THE UNIT ENTITLEMENT OF THE STRAT

Date added 2008-JUN-17

Crown Land Pin:

Crown Land File#:

LTO PID# 027445844

Legal Desc: STRATA LOT 192 DISTRICT LOT 125 GROUP 1 NEW WESTMINSTER DISTRICT STRATA PLAN
BCS2622 TOGETHER WITH AN INTEREST IN THE COMMON PROPERTY IN
PROPORTION TO THE UNIT ENTITLEMENT OF THE STRAT

Date added 2008-JUN-17

Crown Land Pin:

Crown Land File#:

LTO PID# 027445852

Legal Desc: STRATA LOT 193 DISTRICT LOT 125 GROUP 1 NEW WESTMINSTER DISTRICT STRATA PLAN
BCS2622 TOGETHER WITH AN INTEREST IN THE COMMON PROPERTY IN
PROPORTION TO THE UNIT ENTITLEMENT OF THE STRAT

Date added 2008-JUN-17

Crown Land Pin:

Crown Land File#:

LTO PID# 027445861

Legal Desc: STRATA LOT 194 DISTRICT LOT 125 GROUP 1 NEW WESTMINSTER DISTRICT STRATA PLAN
BCS2622 TOGETHER WITH AN INTEREST IN THE COMMON PROPERTY IN
PROPORTION TO THE UNIT ENTITLEMENT OF THE STRAT

Date added 2008-JUN-17

Crown Land Pin:

Crown Land File#:

LTO PID# 027445879

Legal Desc: STRATA LOT 195 DISTRICT LOT 125 GROUP 1 NEW WESTMINSTER DISTRICT STRATA PLAN
BCS2622 TOGETHER WITH AN INTEREST IN THE COMMON PROPERTY IN
PROPORTION TO THE UNIT ENTITLEMENT OF THE STRAT

Date added 2008-JUN-17

Crown Land Pin:

Crown Land File#:

LTO PID# 027445887

Legal Desc: STRATA LOT 196 DISTRICT LOT 125 GROUP 1 NEW WESTMINSTER DISTRICT STRATA PLAN
BCS2622 TOGETHER WITH AN INTEREST IN THE COMMON PROPERTY IN
PROPORTION TO THE UNIT ENTITLEMENT OF THE STRAT

Date added 2008-JUN-17

Crown Land Pin:

Crown Land File#:

LTO PID# 027445895

Legal Desc: STRATA LOT 197 DISTRICT LOT 125 GROUP 1 NEW WESTMINSTER DISTRICT STRATA PLAN
BCS2622 TOGETHER WITH AN INTEREST IN THE COMMON PROPERTY IN
PROPORTION TO THE UNIT ENTITLEMENT OF THE STRAT

Date added 2008-JUN-17

Crown Land Pin:

Crown Land File#:

LTO PID# 027447111

Legal Desc: STRATA LOT 319 DISTRICT LOT 125 GROUP 1 NEW WESTMINSTER DISTRICT STRATA PLAN
BCS2622 TOGETHER WITH AN INTEREST IN THE COMMON PROPERTY IN
PROPORTION TO THE UNIT ENTITLEMENT OF THE STRAT

Date added 2008-JUN-17

Crown Land Pin:

Crown Land File#:

LTO PID# 027445917

Legal Desc: STRATA LOT 199 DISTRICT LOT 125 GROUP 1 NEW WESTMINSTER DISTRICT STRATA PLAN
BCS2622 TOGETHER WITH AN INTEREST IN THE COMMON PROPERTY IN
PROPORTION TO THE UNIT ENTITLEMENT OF THE STRAT

Date added 2008-JUN-17

Crown Land Pin:

Crown Land File#:

LTO PID# 027447103

Legal Desc: STRATA LOT 318 DISTRICT LOT 125 GROUP 1 NEW WESTMINSTER DISTRICT STRATA PLAN
BCS2622 TOGETHER WITH AN INTEREST IN THE COMMON PROPERTY IN
PROPORTION TO THE UNIT ENTITLEMENT OF THE STRAT

Date added 2008-JUN-17

Crown Land Pin:

Crown Land File#:

LTO PID# 027445933

Legal Desc: STRATA LOT 201 DISTRICT LOT 125 GROUP 1 NEW WESTMINSTER DISTRICT STRATA PLAN
BCS2622 TOGETHER WITH AN INTEREST IN THE COMMON PROPERTY IN
PROPORTION TO THE UNIT ENTITLEMENT OF THE STRAT

Date added 2008-JUN-17

Crown Land Pin:

Crown Land File#:

LTO PID# 027445941

Legal Desc: STRATA LOT 202 DISTRICT LOT 125 GROUP 1 NEW WESTMINSTER DISTRICT STRATA PLAN
BCS2622 TOGETHER WITH AN INTEREST IN THE COMMON PROPERTY IN
PROPORTION TO THE UNIT ENTITLEMENT OF THE STRAT

Date added 2008-JUN-17

Crown Land Pin:

Crown Land File#:

LTO PID# 027445950

Legal Desc: STRATA LOT 203 DISTRICT LOT 125 GROUP 1 NEW WESTMINSTER DISTRICT STRATA PLAN
BCS2622 TOGETHER WITH AN INTEREST IN THE COMMON PROPERTY IN
PROPORTION TO THE UNIT ENTITLEMENT OF THE STRAT

Date added 2008-JUN-17

Crown Land Pin:

Crown Land File#:

LTO PID# 027445968

Legal Desc: STRATA LOT 204 DISTRICT LOT 125 GROUP 1 NEW WESTMINSTER DISTRICT STRATA PLAN
BCS2622 TOGETHER WITH AN INTEREST IN THE COMMON PROPERTY IN
PROPORTION TO THE UNIT ENTITLEMENT OF THE STRAT

Date added 2008-JUN-17

Crown Land Pin:

Crown Land File#:

LTO PID# 027445976

Legal Desc: STRATA LOT 205 DISTRICT LOT 125 GROUP 1 NEW WESTMINSTER DISTRICT STRATA PLAN
BCS2622 TOGETHER WITH AN INTEREST IN THE COMMON PROPERTY IN
PROPORTION TO THE UNIT ENTITLEMENT OF THE STRAT

Date added 2008-JUN-17

Crown Land Pin:

Crown Land File#:

LTO PID# 027445984

Legal Desc: STRATA LOT 206 DISTRICT LOT 125 GROUP 1 NEW WESTMINSTER DISTRICT STRATA PLAN
BCS2622 TOGETHER WITH AN INTEREST IN THE COMMON PROPERTY IN
PROPORTION TO THE UNIT ENTITLEMENT OF THE STRAT

Date added 2008-JUN-17

Crown Land Pin:

Crown Land File#:

LTO PID# 027445992

Legal Desc: STRATA LOT 207 DISTRICT LOT 125 GROUP 1 NEW WESTMINSTER DISTRICT STRATA PLAN
BCS2622 TOGETHER WITH AN INTEREST IN THE COMMON PROPERTY IN
PROPORTION TO THE UNIT ENTITLEMENT OF THE STRAT

Date added 2008-JUN-17

Crown Land Pin:

Crown Land File#:

LTO PID# 027446000

Legal Desc: STRATA LOT 208 DISTRICT LOT 125 GROUP 1 NEW WESTMINSTER DISTRICT STRATA PLAN
BCS2622 TOGETHER WITH AN INTEREST IN THE COMMON PROPERTY IN
PROPORTION TO THE UNIT ENTITLEMENT OF THE STRAT

Date added 2007-DEC-01

Crown Land Pin:

Crown Land File#:

LTO PID# 027308618

Legal Desc: STRATA LOT 145 DISTRICT LOT 125 GROUP 1 NEW WESTMINSTER DISTRICT STRATA PLAN
BCS2622 TOGETHER WITH AN INTEREST IN THE COMMON PROPERTY IN
PROPORTION TO THE UNIT ENTITLEMENT OF THE STRAT

Date added 2008-JUN-17

Crown Land Pin:

Crown Land File#:

LTO PID# 027445909

Legal Desc: STRATA LOT 198 DISTRICT LOT 125 GROUP 1 NEW WESTMINSTER DISTRICT STRATA PLAN
BCS2622 TOGETHER WITH AN INTEREST IN THE COMMON PROPERTY IN
PROPORTION TO THE UNIT ENTITLEMENT OF THE STRAT

Date added 2007-DEC-01

Crown Land Pin:

Crown Land File#:

LTO PID# 027308081

Legal Desc: STRATA LOT 93 DISTRICT LOT 125 GROUP 1 NEW WESTMINSTER DISTRICT STRATA PLAN
BCS2622 TOGETHER WITH AN INTEREST IN THE COMMON PROPERTY IN
PROPORTION TO THE UNIT ENTITLEMENT OF THE STRAT

Date added 2007-DEC-01

Crown Land Pin:

Crown Land File#:

LTO PID# 027307981

Legal Desc: STRATA LOT 83 DISTRICT LOT 125 GROUP 1 NEW WESTMINSTER DISTRICT STRATA PLAN
BCS2622 TOGETHER WITH AN INTEREST IN THE COMMON PROPERTY IN
PROPORTION TO THE UNIT ENTITLEMENT OF THE STRAT

Date added 2007-DEC-01

Crown Land Pin:

Crown Land File#:

LTO PID# 027307999

Legal Desc: STRATA LOT 84 DISTRICT LOT 125 GROUP 1 NEW WESTMINSTER DISTRICT STRATA PLAN
BCS2622 TOGETHER WITH AN INTEREST IN THE COMMON PROPERTY IN
PROPORTION TO THE UNIT ENTITLEMENT OF THE STRAT

Date added 2007-DEC-01

Crown Land Pin:

Crown Land File#:

LTO PID# 027308006

Legal Desc: STRATA LOT 85 DISTRICT LOT 125 GROUP 1 NEW WESTMINSTER DISTRICT STRATA PLAN
BCS2622 TOGETHER WITH AN INTEREST IN THE COMMON PROPERTY IN
PROPORTION TO THE UNIT ENTITLEMENT OF THE STRAT

Date added 2007-DEC-01

Crown Land Pin:

Crown Land File#:

LTO PID# 027308014

Legal Desc: STRATA LOT 86 DISTRICT LOT 125 GROUP 1 NEW WESTMINSTER DISTRICT STRATA PLAN
BCS2622 TOGETHER WITH AN INTEREST IN THE COMMON PROPERTY IN
PROPORTION TO THE UNIT ENTITLEMENT OF THE STRAT

Date added 2007-DEC-01

Crown Land Pin:

Crown Land File#:

LTO PID# 027308022

Legal Desc: STRATA LOT 87 DISTRICT LOT 125 GROUP 1 NEW WESTMINSTER DISTRICT STRATA PLAN
BCS2622 TOGETHER WITH AN INTEREST IN THE COMMON PROPERTY IN
PROPORTION TO THE UNIT ENTITLEMENT OF THE STRAT

Date added 2007-DEC-01

Crown Land Pin:

Crown Land File#:

LTO PID# 027308031

Legal Desc: STRATA LOT 88 DISTRICT LOT 125 GROUP 1 NEW WESTMINSTER DISTRICT STRATA PLAN
BCS2622 TOGETHER WITH AN INTEREST IN THE COMMON PROPERTY IN
PROPORTION TO THE UNIT ENTITLEMENT OF THE STRAT

Date added 2007-DEC-01

Crown Land Pin:

Crown Land File#:

LTO PID# 027308049

Legal Desc: STRATA LOT 89 DISTRICT LOT 125 GROUP 1 NEW WESTMINSTER DISTRICT STRATA PLAN
BCS2622 TOGETHER WITH AN INTEREST IN THE COMMON PROPERTY IN
PROPORTION TO THE UNIT ENTITLEMENT OF THE STRAT

Date added 2007-DEC-01

Crown Land Pin:

Crown Land File#:

LTO PID# 027308057

Legal Desc: STRATA LOT 90 DISTRICT LOT 125 GROUP 1 NEW WESTMINSTER DISTRICT STRATA PLAN
BCS2622 TOGETHER WITH AN INTEREST IN THE COMMON PROPERTY IN
PROPORTION TO THE UNIT ENTITLEMENT OF THE STRAT

Date added 2007-DEC-01

Crown Land Pin:

Crown Land File#:

LTO PID# 027308171

Legal Desc: STRATA LOT 102 DISTRICT LOT 125 GROUP 1 NEW WESTMINSTER DISTRICT STRATA PLAN
BCS2622 TOGETHER WITH AN INTEREST IN THE COMMON PROPERTY IN
PROPORTION TO THE UNIT ENTITLEMENT OF THE STRAT

Date added 2007-DEC-01

Crown Land Pin:

Crown Land File#:

LTO PID# 027308073

Legal Desc: STRATA LOT 92 DISTRICT LOT 125 GROUP 1 NEW WESTMINSTER DISTRICT STRATA PLAN
BCS2622 TOGETHER WITH AN INTEREST IN THE COMMON PROPERTY IN
PROPORTION TO THE UNIT ENTITLEMENT OF THE STRAT

Date added 2007-DEC-01

Crown Land Pin:

Crown Land File#:

LTO PID# 027307956

Legal Desc: STRATA LOT 80 DISTRICT LOT 125 GROUP 1 NEW WESTMINSTER DISTRICT STRATA PLAN
BCS2622 TOGETHER WITH AN INTEREST IN THE COMMON PROPERTY IN
PROPORTION TO THE UNIT ENTITLEMENT OF THE STRAT

Date added 2007-DEC-01

Crown Land Pin:

Crown Land File#:

LTO PID# 027308090

Legal Desc: STRATA LOT 94 DISTRICT LOT 125 GROUP 1 NEW WESTMINSTER DISTRICT STRATA PLAN
BCS2622 TOGETHER WITH AN INTEREST IN THE COMMON PROPERTY IN
PROPORTION TO THE UNIT ENTITLEMENT OF THE STRAT

Date added 2007-DEC-01

Crown Land Pin:

Crown Land File#:

LTO PID# 027308103

Legal Desc: STRATA LOT 95 DISTRICT LOT 125 GROUP 1 NEW WESTMINSTER DISTRICT STRATA PLAN
BCS2622 TOGETHER WITH AN INTEREST IN THE COMMON PROPERTY IN
PROPORTION TO THE UNIT ENTITLEMENT OF THE STRAT

Date added 2007-DEC-01

Crown Land Pin:

Crown Land File#:

LTO PID# 027308111

Legal Desc: STRATA LOT 96 DISTRICT LOT 125 GROUP 1 NEW WESTMINSTER DISTRICT STRATA PLAN
BCS2622 TOGETHER WITH AN INTEREST IN THE COMMON PROPERTY IN
PROPORTION TO THE UNIT ENTITLEMENT OF THE STRAT

Date added 2007-DEC-01

Crown Land Pin:

Crown Land File#:

LTO PID# 027308120

Legal Desc: STRATA LOT 97 DISTRICT LOT 125 GROUP 1 NEW WESTMINSTER DISTRICT STRATA PLAN
BCS2622 TOGETHER WITH AN INTEREST IN THE COMMON PROPERTY IN
PROPORTION TO THE UNIT ENTITLEMENT OF THE STRAT

Date added 2007-DEC-01

Crown Land Pin:

Crown Land File#:

LTO PID# 027308138

Legal Desc: STRATA LOT 98 DISTRICT LOT 125 GROUP 1 NEW WESTMINSTER DISTRICT STRATA PLAN
BCS2622 TOGETHER WITH AN INTEREST IN THE COMMON PROPERTY IN
PROPORTION TO THE UNIT ENTITLEMENT OF THE STRAT

Date added 2007-DEC-01

Crown Land Pin:

Crown Land File#:

LTO PID# 027308146

Legal Desc: STRATA LOT 99 DISTRICT LOT 125 GROUP 1 NEW WESTMINSTER DISTRICT STRATA PLAN
BCS2622 TOGETHER WITH AN INTEREST IN THE COMMON PROPERTY IN
PROPORTION TO THE UNIT ENTITLEMENT OF THE STRAT

Date added 2007-DEC-01

Crown Land Pin:

Crown Land File#:

LTO PID# 027308154

Legal Desc: STRATA LOT 100 DISTRICT LOT 125 GROUP 1 NEW WESTMINSTER DISTRICT STRATA PLAN
BCS2622 TOGETHER WITH AN INTEREST IN THE COMMON PROPERTY IN
PROPORTION TO THE UNIT ENTITLEMENT OF THE STRAT

Date added 2007-DEC-01

Crown Land Pin:

Crown Land File#:

LTO PID# 027308634

Legal Desc: STRATA LOT 147 DISTRICT LOT 125 GROUP 1 NEW WESTMINSTER DISTRICT STRATA PLAN
BCS2622 TOGETHER WITH AN INTEREST IN THE COMMON PROPERTY IN
PROPORTION TO THE UNIT ENTITLEMENT OF THE STRAT

Date added 2007-DEC-01

Crown Land Pin:

Crown Land File#:

LTO PID# 027308065

Legal Desc: STRATA LOT 91 DISTRICT LOT 125 GROUP 1 NEW WESTMINSTER DISTRICT STRATA PLAN
BCS2622 TOGETHER WITH AN INTEREST IN THE COMMON PROPERTY IN
PROPORTION TO THE UNIT ENTITLEMENT OF THE STRAT

Date added 2007-DEC-01

Crown Land Pin:

Crown Land File#:

LTO PID# 027307867

Legal Desc: STRATA LOT 71 DISTRICT LOT 125 GROUP 1 NEW WESTMINSTER DISTRICT STRATA PLAN
BCS2622 TOGETHER WITH AN INTEREST IN THE COMMON PROPERTY IN
PROPORTION TO THE UNIT ENTITLEMENT OF THE STRAT

Date added 2007-DEC-01

Crown Land Pin:

Crown Land File#:

LTO PID# 027307760

Legal Desc: STRATA LOT 61 DISTRICT LOT 125 GROUP 1 NEW WESTMINSTER DISTRICT STRATA PLAN
BCS2622 TOGETHER WITH AN INTEREST IN THE COMMON PROPERTY IN
PROPORTION TO THE UNIT ENTITLEMENT OF THE STRAT

Date added 2007-DEC-01

Crown Land Pin:

Crown Land File#:

LTO PID# 027307778

Legal Desc: STRATA LOT 62 DISTRICT LOT 125 GROUP 1 NEW WESTMINSTER DISTRICT STRATA PLAN
BCS2622 TOGETHER WITH AN INTEREST IN THE COMMON PROPERTY IN
PROPORTION TO THE UNIT ENTITLEMENT OF THE STRAT

Date added 2007-DEC-01

Crown Land Pin:

Crown Land File#:

LTO PID# 027307786

Legal Desc: STRATA LOT 63 DISTRICT LOT 125 GROUP 1 NEW WESTMINSTER DISTRICT STRATA PLAN
BCS2622 TOGETHER WITH AN INTEREST IN THE COMMON PROPERTY IN
PROPORTION TO THE UNIT ENTITLEMENT OF THE STRAT

Date added 2007-DEC-01

Crown Land Pin:

Crown Land File#:

LTO PID# 027307794

Legal Desc: STRATA LOT 64 DISTRICT LOT 125 GROUP 1 NEW WESTMINSTER DISTRICT STRATA PLAN
BCS2622 TOGETHER WITH AN INTEREST IN THE COMMON PROPERTY IN
PROPORTION TO THE UNIT ENTITLEMENT OF THE STRAT

Date added 2007-DEC-01

Crown Land Pin:

Crown Land File#:

LTO PID# 027307808

Legal Desc: STRATA LOT 65 DISTRICT LOT 125 GROUP 1 NEW WESTMINSTER DISTRICT STRATA PLAN
BCS2622 TOGETHER WITH AN INTEREST IN THE COMMON PROPERTY IN
PROPORTION TO THE UNIT ENTITLEMENT OF THE STRAT

Date added 2007-DEC-01

Crown Land Pin:

Crown Land File#:

LTO PID# 027307816

Legal Desc: STRATA LOT 66 DISTRICT LOT 125 GROUP 1 NEW WESTMINSTER DISTRICT STRATA PLAN
BCS2622 TOGETHER WITH AN INTEREST IN THE COMMON PROPERTY IN
PROPORTION TO THE UNIT ENTITLEMENT OF THE STRAT

Date added 2007-DEC-01

Crown Land Pin:

Crown Land File#:

LTO PID# 027307824

Legal Desc: STRATA LOT 67 DISTRICT LOT 125 GROUP 1 NEW WESTMINSTER DISTRICT STRATA PLAN
BCS2622 TOGETHER WITH AN INTEREST IN THE COMMON PROPERTY IN
PROPORTION TO THE UNIT ENTITLEMENT OF THE STRAT

Date added 2007-DEC-01

Crown Land Pin:

Crown Land File#:

LTO PID# 027307832

Legal Desc: STRATA LOT 68 DISTRICT LOT 125 GROUP 1 NEW WESTMINSTER DISTRICT STRATA PLAN
BCS2622 TOGETHER WITH AN INTEREST IN THE COMMON PROPERTY IN
PROPORTION TO THE UNIT ENTITLEMENT OF THE STRAT

Date added 2007-DEC-01

Crown Land Pin:

Crown Land File#:

LTO PID# 027307972

Legal Desc: STRATA LOT 82 DISTRICT LOT 125 GROUP 1 NEW WESTMINSTER DISTRICT STRATA PLAN
BCS2622 TOGETHER WITH AN INTEREST IN THE COMMON PROPERTY IN
PROPORTION TO THE UNIT ENTITLEMENT OF THE STRAT

Date added 2007-DEC-01

Crown Land Pin:

Crown Land File#:

LTO PID# 027307859

Legal Desc: STRATA LOT 70 DISTRICT LOT 125 GROUP 1 NEW WESTMINSTER DISTRICT STRATA PLAN
BCS2622 TOGETHER WITH AN INTEREST IN THE COMMON PROPERTY IN
PROPORTION TO THE UNIT ENTITLEMENT OF THE STRAT

Date added 2007-DEC-01

Crown Land Pin:

Crown Land File#:

LTO PID# 027307964

Legal Desc: STRATA LOT 81 DISTRICT LOT 125 GROUP 1 NEW WESTMINSTER DISTRICT STRATA PLAN
BCS2622 TOGETHER WITH AN INTEREST IN THE COMMON PROPERTY IN
PROPORTION TO THE UNIT ENTITLEMENT OF THE STRAT

Date added 2007-DEC-01

Crown Land Pin:

Crown Land File#:

LTO PID# 027307875

Legal Desc: STRATA LOT 72 DISTRICT LOT 125 GROUP 1 NEW WESTMINSTER DISTRICT STRATA PLAN
BCS2622 TOGETHER WITH AN INTEREST IN THE COMMON PROPERTY IN
PROPORTION TO THE UNIT ENTITLEMENT OF THE STRAT

Date added 2007-DEC-01

Crown Land Pin:

Crown Land File#:

LTO PID# 027307883

Legal Desc: STRATA LOT 73 DISTRICT LOT 125 GROUP 1 NEW WESTMINSTER DISTRICT STRATA PLAN
BCS2622 TOGETHER WITH AN INTEREST IN THE COMMON PROPERTY IN
PROPORTION TO THE UNIT ENTITLEMENT OF THE STRAT

Date added 2007-DEC-01

Crown Land Pin:

Crown Land File#:

LTO PID# 027307891

Legal Desc: STRATA LOT 74 DISTRICT LOT 125 GROUP 1 NEW WESTMINSTER DISTRICT STRATA PLAN
BCS2622 TOGETHER WITH AN INTEREST IN THE COMMON PROPERTY IN
PROPORTION TO THE UNIT ENTITLEMENT OF THE STRAT

Date added 2007-DEC-01

Crown Land Pin:

Crown Land File#:

LTO PID# 027307905

Legal Desc: STRATA LOT 75 DISTRICT LOT 125 GROUP 1 NEW WESTMINSTER DISTRICT STRATA PLAN
BCS2622 TOGETHER WITH AN INTEREST IN THE COMMON PROPERTY IN
PROPORTION TO THE UNIT ENTITLEMENT OF THE STRAT

Date added 2007-DEC-01

Crown Land Pin:

Crown Land File#:

LTO PID# 027307913

Legal Desc: STRATA LOT 76 DISTRICT LOT 125 GROUP 1 NEW WESTMINSTER DISTRICT STRATA PLAN
BCS2622 TOGETHER WITH AN INTEREST IN THE COMMON PROPERTY IN
PROPORTION TO THE UNIT ENTITLEMENT OF THE STRAT

Date added 2007-DEC-01

Crown Land Pin:

Crown Land File#:

LTO PID# 027307921

Legal Desc: STRATA LOT 77 DISTRICT LOT 125 GROUP 1 NEW WESTMINSTER DISTRICT STRATA PLAN
BCS2622 TOGETHER WITH AN INTEREST IN THE COMMON PROPERTY IN
PROPORTION TO THE UNIT ENTITLEMENT OF THE STRAT

Date added 2007-DEC-01

Crown Land Pin:

Crown Land File#:

LTO PID# 027307930

Legal Desc: STRATA LOT 78 DISTRICT LOT 125 GROUP 1 NEW WESTMINSTER DISTRICT STRATA PLAN
BCS2622 TOGETHER WITH AN INTEREST IN THE COMMON PROPERTY IN
PROPORTION TO THE UNIT ENTITLEMENT OF THE STRAT

Date added 2007-DEC-01

Crown Land Pin:

Crown Land File#:

LTO PID# 027307948

Legal Desc: STRATA LOT 79 DISTRICT LOT 125 GROUP 1 NEW WESTMINSTER DISTRICT STRATA PLAN
BCS2622 TOGETHER WITH AN INTEREST IN THE COMMON PROPERTY IN
PROPORTION TO THE UNIT ENTITLEMENT OF THE STRAT

Date added 2007-DEC-01

Crown Land Pin:

Crown Land File#:

LTO PID# 027308189

Legal Desc: STRATA LOT 103 DISTRICT LOT 125 GROUP 1 NEW WESTMINSTER DISTRICT STRATA PLAN
BCS2622 TOGETHER WITH AN INTEREST IN THE COMMON PROPERTY IN
PROPORTION TO THE UNIT ENTITLEMENT OF THE STRAT

Date added 2007-DEC-01

Crown Land Pin:

Crown Land File#:

LTO PID# 027307841

Legal Desc: STRATA LOT 69 DISTRICT LOT 125 GROUP 1 NEW WESTMINSTER DISTRICT STRATA PLAN
BCS2622 TOGETHER WITH AN INTEREST IN THE COMMON PROPERTY IN
PROPORTION TO THE UNIT ENTITLEMENT OF THE STRAT

Date added 2007-DEC-01

Crown Land Pin:

Crown Land File#:

LTO PID# 027308529

Legal Desc: STRATA LOT 136 DISTRICT LOT 125 GROUP 1 NEW WESTMINSTER DISTRICT STRATA PLAN
BCS2622 TOGETHER WITH AN INTEREST IN THE COMMON PROPERTY IN
PROPORTION TO THE UNIT ENTITLEMENT OF THE STRAT

Date added 2007-DEC-01

Crown Land Pin:

Crown Land File#:

LTO PID# 027308421

Legal Desc: STRATA LOT 126 DISTRICT LOT 125 GROUP 1 NEW WESTMINSTER DISTRICT STRATA PLAN
BCS2622 TOGETHER WITH AN INTEREST IN THE COMMON PROPERTY IN
PROPORTION TO THE UNIT ENTITLEMENT OF THE STRAT

Date added 2007-DEC-01

Crown Land Pin:

Crown Land File#:

LTO PID# 027308430

Legal Desc: STRATA LOT 127 DISTRICT LOT 125 GROUP 1 NEW WESTMINSTER DISTRICT STRATA PLAN
BCS2622 TOGETHER WITH AN INTEREST IN THE COMMON PROPERTY IN
PROPORTION TO THE UNIT ENTITLEMENT OF THE STRAT

Date added 2007-DEC-01

Crown Land Pin:

Crown Land File#:

LTO PID# 027308448

Legal Desc: STRATA LOT 128 DISTRICT LOT 125 GROUP 1 NEW WESTMINSTER DISTRICT STRATA PLAN
BCS2622 TOGETHER WITH AN INTEREST IN THE COMMON PROPERTY IN
PROPORTION TO THE UNIT ENTITLEMENT OF THE STRAT

Date added 2007-DEC-01

Crown Land Pin:

Crown Land File#:

LTO PID# 027308456

Legal Desc: STRATA LOT 129 DISTRICT LOT 125 GROUP 1 NEW WESTMINSTER DISTRICT STRATA PLAN
BCS2622
TOGETHER WITH AN INTEREST IN THE COMMON PROPERTY IN
PROPORTION TO THE UNIT ENTITLEMENT OF THE STRAT

Date added 2007-DEC-01

Crown Land Pin:

Crown Land File#:

LTO PID# 027308464

Legal Desc: STRATA LOT 130 DISTRICT LOT 125 GROUP 1 NEW WESTMINSTER DISTRICT STRATA PLAN
BCS2622
TOGETHER WITH AN INTEREST IN THE COMMON PROPERTY IN
PROPORTION TO THE UNIT ENTITLEMENT OF THE STRAT

Date added 2007-DEC-01

Crown Land Pin:

Crown Land File#:

LTO PID# 027308472

Legal Desc: STRATA LOT 131 DISTRICT LOT 125 GROUP 1 NEW WESTMINSTER DISTRICT STRATA PLAN
BCS2622
TOGETHER WITH AN INTEREST IN THE COMMON PROPERTY IN
PROPORTION TO THE UNIT ENTITLEMENT OF THE STRAT

Date added 2007-DEC-01

Crown Land Pin:

Crown Land File#:

LTO PID# 027308481

Legal Desc: STRATA LOT 132 DISTRICT LOT 125 GROUP 1 NEW WESTMINSTER DISTRICT STRATA PLAN
BCS2622
TOGETHER WITH AN INTEREST IN THE COMMON PROPERTY IN
PROPORTION TO THE UNIT ENTITLEMENT OF THE STRAT

Date added 2007-DEC-01

Crown Land Pin:

Crown Land File#:

LTO PID# 027308499

Legal Desc: STRATA LOT 133 DISTRICT LOT 125 GROUP 1 NEW WESTMINSTER DISTRICT STRATA PLAN
BCS2622
TOGETHER WITH AN INTEREST IN THE COMMON PROPERTY IN
PROPORTION TO THE UNIT ENTITLEMENT OF THE STRAT

Date added 2007-DEC-01

Crown Land Pin:

Crown Land File#:

LTO PID# 027308162

Legal Desc: STRATA LOT 101 DISTRICT LOT 125 GROUP 1 NEW WESTMINSTER DISTRICT STRATA PLAN
BCS2622
TOGETHER WITH AN INTEREST IN THE COMMON PROPERTY IN
PROPORTION TO THE UNIT ENTITLEMENT OF THE STRAT

Date added 2007-DEC-01

Crown Land Pin:

Crown Land File#:

LTO PID# 027308511

Legal Desc: STRATA LOT 135 DISTRICT LOT 125 GROUP 1 NEW WESTMINSTER DISTRICT STRATA PLAN
BCS2622
TOGETHER WITH AN INTEREST IN THE COMMON PROPERTY IN
PROPORTION TO THE UNIT ENTITLEMENT OF THE STRAT

Date added 2007-DEC-01

Crown Land Pin:

Crown Land File#:

LTO PID# 027308391

Legal Desc: STRATA LOT 123 DISTRICT LOT 125 GROUP 1 NEW WESTMINSTER DISTRICT STRATA PLAN
BCS2622
TOGETHER WITH AN INTEREST IN THE COMMON PROPERTY IN
PROPORTION TO THE UNIT ENTITLEMENT OF THE STRAT

Date added 2007-DEC-01

Crown Land Pin:

Crown Land File#:

LTO PID# 027308537

Legal Desc: STRATA LOT 137 DISTRICT LOT 125 GROUP 1 NEW WESTMINSTER DISTRICT STRATA PLAN
BCS2622 TOGETHER WITH AN INTEREST IN THE COMMON PROPERTY IN
PROPORTION TO THE UNIT ENTITLEMENT OF THE STRAT

Date added 2007-DEC-01

Crown Land Pin:

Crown Land File#:

LTO PID# 027308545

Legal Desc: STRATA LOT 138 DISTRICT LOT 125 GROUP 1 NEW WESTMINSTER DISTRICT STRATA PLAN
BCS2622 TOGETHER WITH AN INTEREST IN THE COMMON PROPERTY IN
PROPORTION TO THE UNIT ENTITLEMENT OF THE STRAT

Date added 2007-DEC-01

Crown Land Pin:

Crown Land File#:

LTO PID# 027308553

Legal Desc: STRATA LOT 139 DISTRICT LOT 125 GROUP 1 NEW WESTMINSTER DISTRICT STRATA PLAN
BCS2622 TOGETHER WITH AN INTEREST IN THE COMMON PROPERTY IN
PROPORTION TO THE UNIT ENTITLEMENT OF THE STRAT

Date added 2007-DEC-01

Crown Land Pin:

Crown Land File#:

LTO PID# 027308561

Legal Desc: STRATA LOT 140 DISTRICT LOT 125 GROUP 1 NEW WESTMINSTER DISTRICT STRATA PLAN
BCS2622 TOGETHER WITH AN INTEREST IN THE COMMON PROPERTY IN
PROPORTION TO THE UNIT ENTITLEMENT OF THE STRAT

Date added 2007-DEC-01

Crown Land Pin:

Crown Land File#:

LTO PID# 027308570

Legal Desc: STRATA LOT 141 DISTRICT LOT 125 GROUP 1 NEW WESTMINSTER DISTRICT STRATA PLAN
BCS2622 TOGETHER WITH AN INTEREST IN THE COMMON PROPERTY IN
PROPORTION TO THE UNIT ENTITLEMENT OF THE STRAT

Date added 2007-DEC-01

Crown Land Pin:

Crown Land File#:

LTO PID# 027308588

Legal Desc: STRATA LOT 142 DISTRICT LOT 125 GROUP 1 NEW WESTMINSTER DISTRICT STRATA PLAN
BCS2622 TOGETHER WITH AN INTEREST IN THE COMMON PROPERTY IN
PROPORTION TO THE UNIT ENTITLEMENT OF THE STRAT

Date added 2007-DEC-01

Crown Land Pin:

Crown Land File#:

LTO PID# 027308596

Legal Desc: STRATA LOT 143 DISTRICT LOT 125 GROUP 1 NEW WESTMINSTER DISTRICT STRATA PLAN
BCS2622 TOGETHER WITH AN INTEREST IN THE COMMON PROPERTY IN
PROPORTION TO THE UNIT ENTITLEMENT OF THE STRAT

Date added 2007-DEC-01

Crown Land Pin:

Crown Land File#:

LTO PID# 027308600

Legal Desc: STRATA LOT 144 DISTRICT LOT 125 GROUP 1 NEW WESTMINSTER DISTRICT STRATA PLAN
BCS2622 TOGETHER WITH AN INTEREST IN THE COMMON PROPERTY IN
PROPORTION TO THE UNIT ENTITLEMENT OF THE STRAT

Date added 2007-DEC-01

Crown Land Pin:

Crown Land File#:

LTO PID# 027308502

Legal Desc: STRATA LOT 134 DISTRICT LOT 125 GROUP 1 NEW WESTMINSTER DISTRICT STRATA PLAN
BCS2622 TOGETHER WITH AN INTEREST IN THE COMMON PROPERTY IN
PROPORTION TO THE UNIT ENTITLEMENT OF THE STRAT

Date added 2007-DEC-01

Crown Land Pin:

Crown Land File#:

LTO PID# 027308294

Legal Desc: STRATA LOT 114 DISTRICT LOT 125 GROUP 1 NEW WESTMINSTER DISTRICT STRATA PLAN
BCS2622 TOGETHER WITH AN INTEREST IN THE COMMON PROPERTY IN
PROPORTION TO THE UNIT ENTITLEMENT OF THE STRAT

Date added 2007-DEC-01

Crown Land Pin:

Crown Land File#:

LTO PID# 027308197

Legal Desc: STRATA LOT 104 DISTRICT LOT 125 GROUP 1 NEW WESTMINSTER DISTRICT STRATA PLAN
BCS2622 TOGETHER WITH AN INTEREST IN THE COMMON PROPERTY IN
PROPORTION TO THE UNIT ENTITLEMENT OF THE STRAT

Date added 2007-DEC-01

Crown Land Pin:

Crown Land File#:

LTO PID# 027308201

Legal Desc: STRATA LOT 105 DISTRICT LOT 125 GROUP 1 NEW WESTMINSTER DISTRICT STRATA PLAN
BCS2622 TOGETHER WITH AN INTEREST IN THE COMMON PROPERTY IN
PROPORTION TO THE UNIT ENTITLEMENT OF THE STRAT

Date added 2007-DEC-01

Crown Land Pin:

Crown Land File#:

LTO PID# 027308219

Legal Desc: STRATA LOT 106 DISTRICT LOT 125 GROUP 1 NEW WESTMINSTER DISTRICT STRATA PLAN
BCS2622 TOGETHER WITH AN INTEREST IN THE COMMON PROPERTY IN
PROPORTION TO THE UNIT ENTITLEMENT OF THE STRAT

Date added 2007-DEC-01

Crown Land Pin:

Crown Land File#:

LTO PID# 027308227

Legal Desc: STRATA LOT 107 DISTRICT LOT 125 GROUP 1 NEW WESTMINSTER DISTRICT STRATA PLAN
BCS2622 TOGETHER WITH AN INTEREST IN THE COMMON PROPERTY IN
PROPORTION TO THE UNIT ENTITLEMENT OF THE STRAT

Date added 2007-DEC-01

Crown Land Pin:

Crown Land File#:

LTO PID# 027308235

Legal Desc: STRATA LOT 108 DISTRICT LOT 125 GROUP 1 NEW WESTMINSTER DISTRICT STRATA PLAN
BCS2622 TOGETHER WITH AN INTEREST IN THE COMMON PROPERTY IN
PROPORTION TO THE UNIT ENTITLEMENT OF THE STRAT

Date added 2007-DEC-01

Crown Land Pin:

Crown Land File#:

LTO PID# 027308243

Legal Desc: STRATA LOT 109 DISTRICT LOT 125 GROUP 1 NEW WESTMINSTER DISTRICT STRATA PLAN
BCS2622 TOGETHER WITH AN INTEREST IN THE COMMON PROPERTY IN
PROPORTION TO THE UNIT ENTITLEMENT OF THE STRAT

Date added 2007-DEC-01

Crown Land Pin:

Crown Land File#:

LTO PID# 027308251

Legal Desc: STRATA LOT 110 DISTRICT LOT 125 GROUP 1 NEW WESTMINSTER DISTRICT STRATA PLAN
BCS2622
TOGETHER WITH AN INTEREST IN THE COMMON PROPERTY IN
PROPORTION TO THE UNIT ENTITLEMENT OF THE STRAT

Date added 2007-DEC-01

Crown Land Pin:

Crown Land File#:

LTO PID# 027308260

Legal Desc: STRATA LOT 111 DISTRICT LOT 125 GROUP 1 NEW WESTMINSTER DISTRICT STRATA PLAN
BCS2622
TOGETHER WITH AN INTEREST IN THE COMMON PROPERTY IN
PROPORTION TO THE UNIT ENTITLEMENT OF THE STRAT

Date added 2007-DEC-01

Crown Land Pin:

Crown Land File#:

LTO PID# 027308413

Legal Desc: STRATA LOT 125 DISTRICT LOT 125 GROUP 1 NEW WESTMINSTER DISTRICT STRATA PLAN
BCS2622
TOGETHER WITH AN INTEREST IN THE COMMON PROPERTY IN
PROPORTION TO THE UNIT ENTITLEMENT OF THE STRAT

Date added 2007-DEC-01

Crown Land Pin:

Crown Land File#:

LTO PID# 027308286

Legal Desc: STRATA LOT 113 DISTRICT LOT 125 GROUP 1 NEW WESTMINSTER DISTRICT STRATA PLAN
BCS2622
TOGETHER WITH AN INTEREST IN THE COMMON PROPERTY IN
PROPORTION TO THE UNIT ENTITLEMENT OF THE STRAT

Date added 2007-DEC-01

Crown Land Pin:

Crown Land File#:

LTO PID# 027308405

Legal Desc: STRATA LOT 124 DISTRICT LOT 125 GROUP 1 NEW WESTMINSTER DISTRICT STRATA PLAN
BCS2622
TOGETHER WITH AN INTEREST IN THE COMMON PROPERTY IN
PROPORTION TO THE UNIT ENTITLEMENT OF THE STRAT

Date added 2007-DEC-01

Crown Land Pin:

Crown Land File#:

LTO PID# 027308308

Legal Desc: STRATA LOT 115 DISTRICT LOT 125 GROUP 1 NEW WESTMINSTER DISTRICT STRATA PLAN
BCS2622
TOGETHER WITH AN INTEREST IN THE COMMON PROPERTY IN
PROPORTION TO THE UNIT ENTITLEMENT OF THE STRAT

Date added 2007-DEC-01

Crown Land Pin:

Crown Land File#:

LTO PID# 027308316

Legal Desc: STRATA LOT 116 DISTRICT LOT 125 GROUP 1 NEW WESTMINSTER DISTRICT STRATA PLAN
BCS2622
TOGETHER WITH AN INTEREST IN THE COMMON PROPERTY IN
PROPORTION TO THE UNIT ENTITLEMENT OF THE STRAT

Date added 2007-DEC-01

Crown Land Pin:

Crown Land File#:

LTO PID# 027308324

Legal Desc: STRATA LOT 117 DISTRICT LOT 125 GROUP 1 NEW WESTMINSTER DISTRICT STRATA PLAN
BCS2622
TOGETHER WITH AN INTEREST IN THE COMMON PROPERTY IN
PROPORTION TO THE UNIT ENTITLEMENT OF THE STRAT

Date added 2007-DEC-01

Crown Land Pin:

Crown Land File#:

LTO PID# 027308341

Legal Desc: STRATA LOT 118 DISTRICT LOT 125 GROUP 1 NEW WESTMINSTER DISTRICT STRATA PLAN
BCS2622 TOGETHER WITH AN INTEREST IN THE COMMON PROPERTY IN
PROPORTION TO THE UNIT ENTITLEMENT OF THE STRAT

Date added 2007-DEC-01

Crown Land Pin:

Crown Land File#:

LTO PID# 027308359

Legal Desc: STRATA LOT 119 DISTRICT LOT 125 GROUP 1 NEW WESTMINSTER DISTRICT STRATA PLAN
BCS2622 TOGETHER WITH AN INTEREST IN THE COMMON PROPERTY IN
PROPORTION TO THE UNIT ENTITLEMENT OF THE STRAT

Date added 2007-DEC-01

Crown Land Pin:

Crown Land File#:

LTO PID# 027308367

Legal Desc: STRATA LOT 120 DISTRICT LOT 125 GROUP 1 NEW WESTMINSTER DISTRICT STRATA PLAN
BCS2622 TOGETHER WITH AN INTEREST IN THE COMMON PROPERTY IN
PROPORTION TO THE UNIT ENTITLEMENT OF THE STRAT

Date added 2007-DEC-01

Crown Land Pin:

Crown Land File#:

LTO PID# 027308375

Legal Desc: STRATA LOT 121 DISTRICT LOT 125 GROUP 1 NEW WESTMINSTER DISTRICT STRATA PLAN
BCS2622 TOGETHER WITH AN INTEREST IN THE COMMON PROPERTY IN
PROPORTION TO THE UNIT ENTITLEMENT OF THE STRAT

Date added 2007-DEC-01

Crown Land Pin:

Crown Land File#:

LTO PID# 027308383

Legal Desc: STRATA LOT 122 DISTRICT LOT 125 GROUP 1 NEW WESTMINSTER DISTRICT STRATA PLAN
BCS2622 TOGETHER WITH AN INTEREST IN THE COMMON PROPERTY IN
PROPORTION TO THE UNIT ENTITLEMENT OF THE STRAT

Date added 2008-JUN-17

Crown Land Pin:

Crown Land File#:

LTO PID# 027447316

Legal Desc: STRATA LOT 339 DISTRICT LOT 125 GROUP 1 NEW WESTMINSTER DISTRICT STRATA PLAN
BCS2622 TOGETHER WITH AN INTEREST IN THE COMMON PROPERTY IN
PROPORTION TO THE UNIT ENTITLEMENT OF THE STRAT

Date added 2007-DEC-01

Crown Land Pin:

Crown Land File#:

LTO PID# 027308278

Legal Desc: STRATA LOT 112 DISTRICT LOT 125 GROUP 1 NEW WESTMINSTER DISTRICT STRATA PLAN
BCS2622 TOGETHER WITH AN INTEREST IN THE COMMON PROPERTY IN
PROPORTION TO THE UNIT ENTITLEMENT OF THE STRAT

Section 7: Current Site Profile Information

Site Profile Completion Date: 2004-JUL-29

Local Authority Received: 2004-JUL-29

Site Registrar Received: 2004-JUL-29

Decision Date: 2004-AUG-27 **Decision:** INVESTIGATION NOT REQUIRED

Entry Date:

Additional Comments: POTTINGER GAHERTY COMPLETED STAGE 1 AND 2 PRELIMINARY SITE INVESTIGATION FOR PREVIOUS OWNER (DELESALLE HOLDINGS IN JANUARY 2003). MWLAP ISSUED A FINAL DETERMINATION FOR THE SITE IN APRIL 2003

Commercial and Industrial Purposes or Activities on Site:

Reference Description

F5 PETRO. PROD., DISPENSE FACILITY, INC. SERV STA./CARDLOT

AREAS OF POTENTIAL CONCERN

Petroleum, solvent or other polluting substance spills to the environment greater than 100 litres? NO

AREAS OF POTENTIAL CONCERN

Residue left after removal of piled materials such as chemicals, coal, ore, smelter slag, air quality control system baghouse dust? NO

AREAS OF POTENTIAL CONCERN

Discarded barrels, drums or tanks? NO

FILL MATERIALS

Fill dirt, soil, gravel, sand or like materials from a contaminated site or from a source used for any of the activities listed under Schedule 2? NO

FILL MATERIALS

Discarded or waste granular materials such as sand blasting grit, asphalt paving or roofing material, spent foundry casting sands, mine ore, waste rock or float? NO

FILL MATERIALS

Dredged sediments, or sediments and debris materials originating from locations adjacent to foreshore industrial activities, or municipal sanitary or stormwater discharges? NO

WASTE DISPOSAL

Materials such as household garbage, mixed municipal refuse, or demolition debris? NO

WASTE DISPOSAL

Waste or byproducts such as tank bottoms, residues, sludge, or flocculation precipitates from industrial processes or wastewater treatment? NO

WASTE DISPOSAL

Waste products from smelting or mining activities, such as smelter slag, mine tailings, or cull materials from coal processing? NO

WASTE DISPOSAL

Waste products from natural gas and oil well drilling activities, such as drilling fluids and muds? NO

WASTE DISPOSAL

Waste products from photographic developing or finishing laboratories; asphalt tar manufacturing; boilers, incinerators or other thermal facilities (eg. ash); appliance, small equipment or engine repair or salvage; dry cleaning operations (eg. solvents); or automobile and truck parts cleaning or repair? NO

TANKS OR CONTAINERS USED OR STORED	
Underground fuel or chemical storage tanks?	YES
TANKS OR CONTAINERS USED OR STORED	
Above ground fuel or chemical storage tanks?	NO
SPECIAL (HAZARDOUS) WASTES OR SUBSTANCES	
PCB-containing electrical transformers or capacitors either at grade, attached above ground to poles, located within buildings, or stored?	NO
SPECIAL (HAZARDOUS) WASTES OR SUBSTANCES	
Waste asbestos or asbestos containing materials such as pipe wrapping, blown-in insulation or panelling buried?	NO
SPECIAL (HAZARDOUS) WASTES OR SUBSTANCES	
Paints, solvents, mineral spirits or waste pest control products or pest control product containers stored in volumes greater than 205 litres?	NO
LEGAL OR REGULATORY ACTIONS OR CONSTRAINTS	
Government orders or other notifications pertaining to environmental conditions or quality of soil, water, groundwater or other environmental media?	NO
LEGAL OR REGULATORY ACTIONS OR CONSTRAINTS	
Liens to recover costs, restrictive covenants on land use, or other charges or encumbrances, stemming from contaminants or wastes remaining onsite or from other environmental conditions?	NO
LEGAL OR REGULATORY ACTIONS OR CONSTRAINTS	
Government notifications relating to past or recurring environmental violations at the site or any facility located on the site?	NO
AREAS OF POTENTIAL CONCERN	
Contamination resulting from migration of substances from other properties?	NO

Section 1: Notations

Notation Type: NOTICE OF INDEPENDENT REMEDIATION INITIATION SUBMITTED (WMA 28(2))

Notation Class: WASTE MANAGEMENT ACT: CONTAMINATED SITES NOTATIONS

Registered: 2004-JUL-12 **Updated**

Ministry Contact SMITH, ASHLEY (SURREY) N

Notation Participants:

JACQUES WHITFORD ENVIRONMENT LIMITED

BROKUS, DAVID AND ELLAN

BALATTI, JAMES

CITY OF BURNABY - ENGINEERING DEPARTMENT

Roles:

SUBMITTED BY

REFERRED BY

REFERRED BY

RECEIVED BY

Note: ARSENIC CONTAMINATED SOIL ABOVE COMMERCIAL STANDARD

Required Action:

Section 2: Site Participants

Participant: BALATTI, JAMES

Role (s): PROPERTY OWNER

Start Date: 2004-JUL-12 **End Date:**

Participant: BROKUS, DAVID AND ELLAN

Role (s): PROPERTY OWNER

Start Date: 2004-JUL-12 **End Date:**

Participant: CITY OF BURNABY - ENGINEERING DEPARTMENT

Role (s): MUNICIPAL/REGIONAL CONTACT

Start Date: 2004-JUL-12 **End Date:**

Participant: JACQUES WHITFORD ENVIRONMENT LIMITED

Role (s): ENVIRONMENTAL CONSULTANT/CONTRACTOR

Start Date: 2004-JUL-12 **End Date:**

Participant: SMITH, ASHLEY (SURREY) N

Role (s): MAIN MINISTRY CONTACT

Start Date: 2004-JUL-12 **End Date:**

Section 3: Documents

Section 4: Associated Sites

Section 5: Suspected Land Use

Section 6: Parcel Descriptions

Date added 2004-JUL-28

Crown Land Pin:

Crown Land File#:

LTO PID# 015759270

Legal Desc: LOT 2 DISTRICT LOT 130 GROUP 1 NEW WESTMINSTER DISTRICT

PLAN 84530

Section 7: Current Site Profile Information

Section 1: Notations

Notation Type: NOTICE OF INDEPENDENT REMEDIATION COMPLETION SUBMITTED

Notation Class: ENVIRONMENTAL MANAGEMENT ACT: GENERAL

Registered: 2006-JUN-15 **Updated** 2006-JUN-15

Ministry Contact SKELLY, KERRI L

Notation Participants:

SEACOR ENVIRONMENTAL ENGINEERING INC (BURNABY)
SKELLY, KERRI L

Roles:

SUBMITTED BY
RECEIVED BY

Note:

Required Action:

Notation Type: APPROVAL IN PRINCIPLE ISSUED

Notation Class: ENVIRONMENTAL MANAGEMENT ACT: GENERAL

Registered: 2006-FEB-13 **Updated** 2006-FEB-13

Ministry Contact WALTON, DOUG G

Notation Participants:

LEDINGHAM MCALLISTER PROPERTIES LTD.
WALTON, DOUG G
AMERO, BRENT

Roles:

RECEIVED BY
ISSUED BY
APPROVED PROFESSIONAL

Note: ISSUED ON THE RECOMMENDATION OF AN APPROVED PROFESSIONAL (BRENT AMERO) UNDER PROTOCOL 6 OF THE CONTAMINATED SITES REGULATION

Required Action:

Notation Type: APPROVAL IN PRINCIPLE REQUESTED

Notation Class: ENVIRONMENTAL MANAGEMENT ACT: GENERAL

Registered: 2006-FEB-07 **Updated** 2006-FEB-07

Ministry Contact LOCKHART, DAVE

Note:

Required Action:

Notation Type: NOTICE OF INDEPENDENT REMEDIATION INITIATION SUBMITTED

Notation Class: ENVIRONMENTAL MANAGEMENT ACT: GENERAL

Registered: 2005-DEC-12 **Updated** 2005-DEC-12

Ministry Contact SKELLY, KERRI L

Notation Participants:

SKELLY, KERRI L

SEACOR ENVIRONMENTAL ENGINEERING INC (BURNABY)

Roles:

RECEIVED BY

ISSUED BY

Note: PID: 011-439-483

Required Action:

Section 2: Site Participants

Participant: AMERO, BRENT

Role (s): APPROVED PROFESSIONAL

Start Date: 2006-JAN-19 **End Date:**

Participant: LEDINGHAM MCALLISTER PROPERTIES LTD.

Role (s): PROPERTY OWNER

Start Date: 2006-FEB-13 **End Date:**

Participant: LOCKHART, DAVE

Role (s): MAIN MINISTRY CONTACT

Start Date: 2006-FEB-07 **End Date:**

Participant: SEACOR ENVIRONMENTAL ENGINEERING INC (BURNABY)

Start Date: 2005-DEC-12 **End Date:**

Participant: SKELLY, KERRI L

Role (s): ALTERNATE MINISTRY CONTACT

Start Date: 2005-DEC-12 **End Date:**

Participant: WALTON, DOUG G

Role (s): ALTERNATE MINISTRY CONTACT

Start Date: 2005-FEB-13 **End Date:**

Section 3: Documents

Title: RECOMMENDATION FOR AN APPROVAL IN PRINCIPLE

Document Date: 2006-JAN-30 **Submission Date:** 2006-JAN-30

Participants

AMERO, BRENT

AUTHOR

Notes:

Section 4: Associated Sites

Section 5: Suspected Land Use

Section 6: Parcel Descriptions

Date added 2008-AUG-02

Crown Land Pin:

Crown Land File#:

LTO PID# 027586391

Legal Desc: STRATA LOT 43 DISTRICT LOT 124 GROUP 1 NEW WESTMINSTER DISTRICT STRATA PLAN
BCS3011 TOGETHER WITH AN INTEREST IN THE COMMON PROPERTY IN
PROPORTION TO THE UNIT ENTITLEMENT OF THE STRAT

Date added 2008-AUG-02

Crown Land Pin:

Crown Land File#:

LTO PID# 027586481

Legal Desc: STRATA LOT 52 DISTRICT LOT 124 GROUP 1 NEW WESTMINSTER DISTRICT STRATA PLAN
BCS3011 TOGETHER WITH AN INTEREST IN THE COMMON PROPERTY IN
PROPORTION TO THE UNIT ENTITLEMENT OF THE STRAT

Date added 2008-AUG-02

Crown Land Pin:

Crown Land File#:

LTO PID# 027586472

Legal Desc: STRATA LOT 51 DISTRICT LOT 124 GROUP 1 NEW WESTMINSTER DISTRICT STRATA PLAN
BCS3011 TOGETHER WITH AN INTEREST IN THE COMMON PROPERTY IN
PROPORTION TO THE UNIT ENTITLEMENT OF THE STRAT

Date added 2008-AUG-02

Crown Land Pin:

Crown Land File#:

LTO PID# 027586464

Legal Desc: STRATA LOT 50 DISTRICT LOT 124 GROUP 1 NEW WESTMINSTER DISTRICT STRATA PLAN
BCS3011 TOGETHER WITH AN INTEREST IN THE COMMON PROPERTY IN
PROPORTION TO THE UNIT ENTITLEMENT OF THE STRAT

Date added 2008-AUG-02

Crown Land Pin:

Crown Land File#:

LTO PID# 027586456

Legal Desc: STRATA LOT 49 DISTRICT LOT 124 GROUP 1 NEW WESTMINSTER DISTRICT STRATA PLAN
BCS3011 TOGETHER WITH AN INTEREST IN THE COMMON PROPERTY IN
PROPORTION TO THE UNIT ENTITLEMENT OF THE STRAT

Date added 2008-AUG-02

Crown Land Pin:

Crown Land File#:

LTO PID# 027586448

Legal Desc: STRATA LOT 48 DISTRICT LOT 124 GROUP 1 NEW WESTMINSTER DISTRICT STRATA PLAN
BCS3011 TOGETHER WITH AN INTEREST IN THE COMMON PROPERTY IN
PROPORTION TO THE UNIT ENTITLEMENT OF THE STRAT

Date added 2008-AUG-02

Crown Land Pin:

Crown Land File#:

LTO PID# 027586430

Legal Desc: STRATA LOT 47 DISTRICT LOT 124 GROUP 1 NEW WESTMINSTER DISTRICT STRATA PLAN
BCS3011 TOGETHER WITH AN INTEREST IN THE COMMON PROPERTY IN
PROPORTION TO THE UNIT ENTITLEMENT OF THE STRAT

Date added 2008-AUG-02

Crown Land Pin:

Crown Land File#:

LTO PID# 027586421

Legal Desc: STRATA LOT 46 DISTRICT LOT 124 GROUP 1 NEW WESTMINSTER DISTRICT STRATA PLAN
BCS3011 TOGETHER WITH AN INTEREST IN THE COMMON PROPERTY IN
PROPORTION TO THE UNIT ENTITLEMENT OF THE STRAT

Date added 2008-AUG-02

Crown Land Pin:

Crown Land File#:

LTO PID# 027586308

Legal Desc: STRATA LOT 34 DISTRICT LOT 124 GROUP 1 NEW WESTMINSTER DISTRICT STRATA PLAN
BCS3011 TOGETHER WITH AN INTEREST IN THE COMMON PROPERTY IN
PROPORTION TO THE UNIT ENTITLEMENT OF THE STRAT

Date added 2008-AUG-02

Crown Land Pin:

Crown Land File#:

LTO PID# 027586405

Legal Desc: STRATA LOT 44 DISTRICT LOT 124 GROUP 1 NEW WESTMINSTER DISTRICT STRATA PLAN
BCS3011 TOGETHER WITH AN INTEREST IN THE COMMON PROPERTY IN
PROPORTION TO THE UNIT ENTITLEMENT OF THE STRAT

Date added 2008-AUG-02

Crown Land Pin:

Crown Land File#:

LTO PID# 027586511

Legal Desc: STRATA LOT 55 DISTRICT LOT 124 GROUP 1 NEW WESTMINSTER DISTRICT STRATA PLAN
BCS3011 TOGETHER WITH AN INTEREST IN THE COMMON PROPERTY IN
PROPORTION TO THE UNIT ENTITLEMENT OF THE STRAT

Date added 2008-AUG-02

Crown Land Pin:

Crown Land File#:

LTO PID# 027586383

Legal Desc: STRATA LOT 42 DISTRICT LOT 124 GROUP 1 NEW WESTMINSTER DISTRICT STRATA PLAN
BCS3011 TOGETHER WITH AN INTEREST IN THE COMMON PROPERTY IN
PROPORTION TO THE UNIT ENTITLEMENT OF THE STRAT

Date added 2008-AUG-02

Crown Land Pin:

Crown Land File#:

LTO PID# 027586375

Legal Desc: STRATA LOT 41 DISTRICT LOT 124 GROUP 1 NEW WESTMINSTER DISTRICT STRATA PLAN
BCS3011 TOGETHER WITH AN INTEREST IN THE COMMON PROPERTY IN
PROPORTION TO THE UNIT ENTITLEMENT OF THE STRAT

Date added 2008-AUG-02

Crown Land Pin:

Crown Land File#:

LTO PID# 027586367

Legal Desc: STRATA LOT 40 DISTRICT LOT 124 GROUP 1 NEW WESTMINSTER DISTRICT STRATA PLAN
BCS3011 TOGETHER WITH AN INTEREST IN THE COMMON PROPERTY IN
PROPORTION TO THE UNIT ENTITLEMENT OF THE STRAT

Date added 2008-AUG-02

Crown Land Pin:

Crown Land File#:

LTO PID# 027586359

Legal Desc: STRATA LOT 39 DISTRICT LOT 124 GROUP 1 NEW WESTMINSTER DISTRICT STRATA PLAN
BCS3011 TOGETHER WITH AN INTEREST IN THE COMMON PROPERTY IN
PROPORTION TO THE UNIT ENTITLEMENT OF THE STRAT

Date added 2008-AUG-02

Crown Land Pin:

Crown Land File#:

LTO PID# 027586341

Legal Desc: STRATA LOT 38 DISTRICT LOT 124 GROUP 1 NEW WESTMINSTER DISTRICT STRATA PLAN
BCS3011 TOGETHER WITH AN INTEREST IN THE COMMON PROPERTY IN
PROPORTION TO THE UNIT ENTITLEMENT OF THE STRAT

Date added 2008-AUG-02

Crown Land Pin:

Crown Land File#:

LTO PID# 027586332

Legal Desc: STRATA LOT 37 DISTRICT LOT 124 GROUP 1 NEW WESTMINSTER DISTRICT STRATA PLAN
BCS3011 TOGETHER WITH AN INTEREST IN THE COMMON PROPERTY IN
PROPORTION TO THE UNIT ENTITLEMENT OF THE STRAT

Date added 2008-AUG-02

Crown Land Pin:

Crown Land File#:

LTO PID# 027586324

Legal Desc: STRATA LOT 36 DISTRICT LOT 124 GROUP 1 NEW WESTMINSTER DISTRICT STRATA PLAN
BCS3011 TOGETHER WITH AN INTEREST IN THE COMMON PROPERTY IN
PROPORTION TO THE UNIT ENTITLEMENT OF THE STRAT

Date added 2006-MAR-09

Crown Land Pin:

Crown Land File#:

LTO PID# 011439483

Legal Desc: LOT 'A' DISTRICT LOT 124 GROUP 1 NEW WESTMINSTER DISTRICT PLAN 9935

Date added 2008-AUG-02

Crown Land Pin:

Crown Land File#:

LTO PID# 027586413

Legal Desc: STRATA LOT 45 DISTRICT LOT 124 GROUP 1 NEW WESTMINSTER DISTRICT STRATA PLAN
BCS3011 TOGETHER WITH AN INTEREST IN THE COMMON PROPERTY IN
PROPORTION TO THE UNIT ENTITLEMENT OF THE STRAT

Date added 2008-AUG-02

Crown Land Pin:

Crown Land File#:

LTO PID# 027586596

Legal Desc: STRATA LOT 63 DISTRICT LOT 124 GROUP 1 NEW WESTMINSTER DISTRICT STRATA PLAN
BCS3011 TOGETHER WITH AN INTEREST IN THE COMMON PROPERTY IN
PROPORTION TO THE UNIT ENTITLEMENT OF THE STRAT

Date added 2008-OCT-25

Crown Land Pin:

Crown Land File#:

LTO PID# 027679136

Legal Desc: STRATA LOT 73 DISTRICT LOT 124 GROUP 1 NEW WESTMINSTER DISTRICT STRATA PLAN
BCS3011 TOGETHER WITH AN INTEREST IN THE COMMON PROPERTY IN
PROPORTION TO THE UNIT ENTITLEMENT OF THE STRAT

Date added 2008-OCT-25

Crown Land Pin:

Crown Land File#:

LTO PID# 027679128

Legal Desc: STRATA LOT 72 DISTRICT LOT 124 GROUP 1 NEW WESTMINSTER DISTRICT STRATA PLAN
BCS3011 TOGETHER WITH AN INTEREST IN THE COMMON PROPERTY IN
PROPORTION TO THE UNIT ENTITLEMENT OF THE STRAT

Date added 2008-OCT-25

Crown Land Pin:

Crown Land File#:

LTO PID# 027679110

Legal Desc: STRATA LOT 71 DISTRICT LOT 124 GROUP 1 NEW WESTMINSTER DISTRICT STRATA PLAN
BCS3011 TOGETHER WITH AN INTEREST IN THE COMMON PROPERTY IN
PROPORTION TO THE UNIT ENTITLEMENT OF THE STRAT

Date added 2008-OCT-25

Crown Land Pin:

Crown Land File#:

LTO PID# 027679101

Legal Desc: STRATA LOT 70 DISTRICT LOT 124 GROUP 1 NEW WESTMINSTER DISTRICT STRATA PLAN
BCS3011 TOGETHER WITH AN INTEREST IN THE COMMON PROPERTY IN
PROPORTION TO THE UNIT ENTITLEMENT OF THE STRAT

Date added 2008-OCT-25

Crown Land Pin:

Crown Land File#:

LTO PID# 027679098

Legal Desc: STRATA LOT 69 DISTRICT LOT 124 GROUP 1 NEW WESTMINSTER DISTRICT STRATA PLAN
BCS3011 TOGETHER WITH AN INTEREST IN THE COMMON PROPERTY IN
PROPORTION TO THE UNIT ENTITLEMENT OF THE STRAT

Date added 2008-OCT-25

Crown Land Pin:

Crown Land File#:

LTO PID# 027679080

Legal Desc: STRATA LOT 68 DISTRICT LOT 124 GROUP 1 NEW WESTMINSTER DISTRICT STRATA PLAN
BCS3011 TOGETHER WITH AN INTEREST IN THE COMMON PROPERTY IN
PROPORTION TO THE UNIT ENTITLEMENT OF THE STRAT

Date added 2008-AUG-02

Crown Land Pin:

Crown Land File#:

LTO PID# 027586634

Legal Desc: STRATA LOT 67 DISTRICT LOT 124 GROUP 1 NEW WESTMINSTER DISTRICT STRATA PLAN
BCS3011 TOGETHER WITH AN INTEREST IN THE COMMON PROPERTY IN
PROPORTION TO THE UNIT ENTITLEMENT OF THE STRAT

Date added 2008-AUG-02

Crown Land Pin:

Crown Land File#:

LTO PID# 027586626

Legal Desc: STRATA LOT 66 DISTRICT LOT 124 GROUP 1 NEW WESTMINSTER DISTRICT STRATA PLAN
BCS3011 TOGETHER WITH AN INTEREST IN THE COMMON PROPERTY IN
PROPORTION TO THE UNIT ENTITLEMENT OF THE STRAT

Date added 2008-AUG-02

Crown Land Pin:

Crown Land File#:

LTO PID# 027586499

Legal Desc: STRATA LOT 53 DISTRICT LOT 124 GROUP 1 NEW WESTMINSTER DISTRICT STRATA PLAN
BCS3011 TOGETHER WITH AN INTEREST IN THE COMMON PROPERTY IN
PROPORTION TO THE UNIT ENTITLEMENT OF THE STRAT

Date added 2008-AUG-02

Crown Land Pin:

Crown Land File#:

LTO PID# 027586600

Legal Desc: STRATA LOT 64 DISTRICT LOT 124 GROUP 1 NEW WESTMINSTER DISTRICT STRATA PLAN
BCS3011 TOGETHER WITH AN INTEREST IN THE COMMON PROPERTY IN
PROPORTION TO THE UNIT ENTITLEMENT OF THE STRAT

Date added 2008-AUG-02

Crown Land Pin:

Crown Land File#:

LTO PID# 027586502

Legal Desc: STRATA LOT 54 DISTRICT LOT 124 GROUP 1 NEW WESTMINSTER DISTRICT STRATA PLAN
BCS3011 TOGETHER WITH AN INTEREST IN THE COMMON PROPERTY IN
PROPORTION TO THE UNIT ENTITLEMENT OF THE STRAT

Date added 2008-AUG-02

Crown Land Pin:

Crown Land File#:

LTO PID# 027586588

Legal Desc: STRATA LOT 62 DISTRICT LOT 124 GROUP 1 NEW WESTMINSTER DISTRICT STRATA PLAN
BCS3011 TOGETHER WITH AN INTEREST IN THE COMMON PROPERTY IN
PROPORTION TO THE UNIT ENTITLEMENT OF THE STRAT

Date added 2008-AUG-02

Crown Land Pin:

Crown Land File#:

LTO PID# 027586570

Legal Desc: STRATA LOT 61 DISTRICT LOT 124 GROUP 1 NEW WESTMINSTER DISTRICT STRATA PLAN
BCS3011 TOGETHER WITH AN INTEREST IN THE COMMON PROPERTY IN
PROPORTION TO THE UNIT ENTITLEMENT OF THE STRAT

Date added 2008-AUG-02

Crown Land Pin:

Crown Land File#:

LTO PID# 027586561

Legal Desc: STRATA LOT 60 DISTRICT LOT 124 GROUP 1 NEW WESTMINSTER DISTRICT STRATA PLAN
BCS3011 TOGETHER WITH AN INTEREST IN THE COMMON PROPERTY IN
PROPORTION TO THE UNIT ENTITLEMENT OF THE STRAT

Date added 2008-AUG-02

Crown Land Pin:

Crown Land File#:

LTO PID# 027586553

Legal Desc: STRATA LOT 59 DISTRICT LOT 124 GROUP 1 NEW WESTMINSTER DISTRICT STRATA PLAN
BCS3011 TOGETHER WITH AN INTEREST IN THE COMMON PROPERTY IN
PROPORTION TO THE UNIT ENTITLEMENT OF THE STRAT

Date added 2008-AUG-02

Crown Land Pin:

Crown Land File#:

LTO PID# 027586545

Legal Desc: STRATA LOT 58 DISTRICT LOT 124 GROUP 1 NEW WESTMINSTER DISTRICT STRATA PLAN
BCS3011 TOGETHER WITH AN INTEREST IN THE COMMON PROPERTY IN
PROPORTION TO THE UNIT ENTITLEMENT OF THE STRAT

Date added 2008-AUG-02

Crown Land Pin:

Crown Land File#:

LTO PID# 027586537

Legal Desc: STRATA LOT 57 DISTRICT LOT 124 GROUP 1 NEW WESTMINSTER DISTRICT STRATA PLAN
BCS3011 TOGETHER WITH AN INTEREST IN THE COMMON PROPERTY IN
PROPORTION TO THE UNIT ENTITLEMENT OF THE STRAT

Date added 2008-AUG-02

Crown Land Pin:

Crown Land File#:

LTO PID# 027586529

Legal Desc: STRATA LOT 56 DISTRICT LOT 124 GROUP 1 NEW WESTMINSTER DISTRICT STRATA PLAN
BCS3011 TOGETHER WITH AN INTEREST IN THE COMMON PROPERTY IN
PROPORTION TO THE UNIT ENTITLEMENT OF THE STRAT

Date added 2008-AUG-02

Crown Land Pin:

Crown Land File#:

LTO PID# 027586294

Legal Desc: STRATA LOT 33 DISTRICT LOT 124 GROUP 1 NEW WESTMINSTER DISTRICT STRATA PLAN
BCS3011 TOGETHER WITH AN INTEREST IN THE COMMON PROPERTY IN
PROPORTION TO THE UNIT ENTITLEMENT OF THE STRAT

Date added 2008-AUG-02

Crown Land Pin:

Crown Land File#:

LTO PID# 027586618

Legal Desc: STRATA LOT 65 DISTRICT LOT 124 GROUP 1 NEW WESTMINSTER DISTRICT STRATA PLAN
BCS3011 TOGETHER WITH AN INTEREST IN THE COMMON PROPERTY IN
PROPORTION TO THE UNIT ENTITLEMENT OF THE STRAT

Date added 2008-AUG-02

Crown Land Pin:

Crown Land File#:

LTO PID# 027585981

Legal Desc: STRATA LOT 2 DISTRICT LOT 124 GROUP 1 NEW WESTMINSTER DISTRICT STRATA PLAN
BCS3011 TOGETHER WITH AN INTEREST IN THE COMMON PROPERTY IN
PROPORTION TO THE UNIT ENTITLEMENT OF THE STRAT

Date added 2008-AUG-02

Crown Land Pin:

Crown Land File#:

LTO PID# 027586073

Legal Desc: STRATA LOT 11 DISTRICT LOT 124 GROUP 1 NEW WESTMINSTER DISTRICT STRATA PLAN
BCS3011 TOGETHER WITH AN INTEREST IN THE COMMON PROPERTY IN
PROPORTION TO THE UNIT ENTITLEMENT OF THE STRAT

Date added 2008-AUG-02

Crown Land Pin:

Crown Land File#:

LTO PID# 027586065

Legal Desc: STRATA LOT 10 DISTRICT LOT 124 GROUP 1 NEW WESTMINSTER DISTRICT STRATA PLAN
BCS3011 TOGETHER WITH AN INTEREST IN THE COMMON PROPERTY IN
PROPORTION TO THE UNIT ENTITLEMENT OF THE STRAT

Date added 2008-AUG-02

Crown Land Pin:

Crown Land File#:

LTO PID# 027586057

Legal Desc: STRATA LOT 9 DISTRICT LOT 124 GROUP 1 NEW WESTMINSTER DISTRICT STRATA PLAN
BCS3011 TOGETHER WITH AN INTEREST IN THE COMMON PROPERTY IN
PROPORTION TO THE UNIT ENTITLEMENT OF THE STRAT

Date added 2008-AUG-02

Crown Land Pin:

Crown Land File#:

LTO PID# 027586049

Legal Desc: STRATA LOT 8 DISTRICT LOT 124 GROUP 1 NEW WESTMINSTER DISTRICT STRATA PLAN
BCS3011 TOGETHER WITH AN INTEREST IN THE COMMON PROPERTY IN
PROPORTION TO THE UNIT ENTITLEMENT OF THE STRAT

Date added 2008-AUG-02

Crown Land Pin:

Crown Land File#:

LTO PID# 027586031

Legal Desc: STRATA LOT 7 DISTRICT LOT 124 GROUP 1 NEW WESTMINSTER DISTRICT STRATA PLAN
BCS3011 TOGETHER WITH AN INTEREST IN THE COMMON PROPERTY IN
PROPORTION TO THE UNIT ENTITLEMENT OF THE STRAT

Date added 2008-AUG-02

Crown Land Pin:

Crown Land File#:

LTO PID# 027586022

Legal Desc: STRATA LOT 6 DISTRICT LOT 124 GROUP 1 NEW WESTMINSTER DISTRICT STRATA PLAN
BCS3011 TOGETHER WITH AN INTEREST IN THE COMMON PROPERTY IN
PROPORTION TO THE UNIT ENTITLEMENT OF THE STRAT

Date added 2008-AUG-02

Crown Land Pin:

Crown Land File#:

LTO PID# 027586014

Legal Desc: STRATA LOT 5 DISTRICT LOT 124 GROUP 1 NEW WESTMINSTER DISTRICT STRATA PLAN
BCS3011 TOGETHER WITH AN INTEREST IN THE COMMON PROPERTY IN
PROPORTION TO THE UNIT ENTITLEMENT OF THE STRAT

Date added 2008-AUG-02

Crown Land Pin:

Crown Land File#:

LTO PID# 027586316

Legal Desc: STRATA LOT 35 DISTRICT LOT 124 GROUP 1 NEW WESTMINSTER DISTRICT STRATA PLAN
BCS3011 TOGETHER WITH AN INTEREST IN THE COMMON PROPERTY IN
PROPORTION TO THE UNIT ENTITLEMENT OF THE STRAT

Date added 2008-AUG-02

Crown Land Pin:

Crown Land File#:

LTO PID# 027585999

Legal Desc: STRATA LOT 3 DISTRICT LOT 124 GROUP 1 NEW WESTMINSTER DISTRICT STRATA PLAN
BCS3011 TOGETHER WITH AN INTEREST IN THE COMMON PROPERTY IN
PROPORTION TO THE UNIT ENTITLEMENT OF THE STRAT

Date added 2008-AUG-02

Crown Land Pin:

Crown Land File#:

LTO PID# 027586103

Legal Desc: STRATA LOT 14 DISTRICT LOT 124 GROUP 1 NEW WESTMINSTER DISTRICT STRATA PLAN
BCS3011 TOGETHER WITH AN INTEREST IN THE COMMON PROPERTY IN
PROPORTION TO THE UNIT ENTITLEMENT OF THE STRAT

Date added 2008-AUG-02

Crown Land Pin:

Crown Land File#:

LTO PID# 027585972

Legal Desc: STRATA LOT 1 DISTRICT LOT 124 GROUP 1 NEW WESTMINSTER DISTRICT STRATA PLAN
BCS3011 TOGETHER WITH AN INTEREST IN THE COMMON PROPERTY IN
PROPORTION TO THE UNIT ENTITLEMENT OF THE STRAT

Date added 2008-JUN-17

Crown Land Pin:

Crown Land File#:

LTO PID# 027465772

Legal Desc: STRATA LOT 169 DISTRICT LOT 124 GROUP 1 NEW WESTMINSTER DISTRICT STRATA PLAN
BCS2711 TOGETHER WITH AN INTEREST IN THE COMMON PROPERTY IN
PROPORTION TO THE UNIT ENTITLEMENT OF THE STRAT

Date added 2008-JUN-17

Crown Land Pin:

Crown Land File#:

LTO PID# 027465764

Legal Desc: STRATA LOT 168 DISTRICT LOT 124 GROUP 1 NEW WESTMINSTER DISTRICT STRATA PLAN
BCS2711 TOGETHER WITH AN INTEREST IN THE COMMON PROPERTY IN
PROPORTION TO THE UNIT ENTITLEMENT OF THE STRAT

Date added 2008-JUN-17

Crown Land Pin:

Crown Land File#:

LTO PID# 027465756

Legal Desc: STRATA LOT 167 DISTRICT LOT 124 GROUP 1 NEW WESTMINSTER DISTRICT STRATA PLAN
BCS2711 TOGETHER WITH AN INTEREST IN THE COMMON PROPERTY IN
PROPORTION TO THE UNIT ENTITLEMENT OF THE STRAT

Date added 2008-JUN-17

Crown Land Pin:

Crown Land File#:

LTO PID# 027465748

Legal Desc: STRATA LOT 166 DISTRICT LOT 124 GROUP 1 NEW WESTMINSTER DISTRICT STRATA PLAN
BCS2711 TOGETHER WITH AN INTEREST IN THE COMMON PROPERTY IN
PROPORTION TO THE UNIT ENTITLEMENT OF THE STRAT

Date added 2008-JUN-17

Crown Land Pin:

Crown Land File#:

LTO PID# 027465730

Legal Desc: STRATA LOT 165 DISTRICT LOT 124 GROUP 1 NEW WESTMINSTER DISTRICT STRATA PLAN
BCS2711 TOGETHER WITH AN INTEREST IN THE COMMON PROPERTY IN
PROPORTION TO THE UNIT ENTITLEMENT OF THE STRAT

Date added 2008-JUN-17

Crown Land Pin:

Crown Land File#:

LTO PID# 027465721

Legal Desc: STRATA LOT 164 DISTRICT LOT 124 GROUP 1 NEW WESTMINSTER DISTRICT STRATA PLAN
BCS2711 TOGETHER WITH AN INTEREST IN THE COMMON PROPERTY IN
PROPORTION TO THE UNIT ENTITLEMENT OF THE STRAT

Date added 2008-JUN-17

Crown Land Pin:

Crown Land File#:

LTO PID# 027465713

Legal Desc: STRATA LOT 163 DISTRICT LOT 124 GROUP 1 NEW WESTMINSTER DISTRICT STRATA PLAN
BCS2711 TOGETHER WITH AN INTEREST IN THE COMMON PROPERTY IN
PROPORTION TO THE UNIT ENTITLEMENT OF THE STRAT

Date added 2008-AUG-02

Crown Land Pin:

Crown Land File#:

LTO PID# 027586006

Legal Desc: STRATA LOT 4 DISTRICT LOT 124 GROUP 1 NEW WESTMINSTER DISTRICT STRATA PLAN
BCS3011 TOGETHER WITH AN INTEREST IN THE COMMON PROPERTY IN
PROPORTION TO THE UNIT ENTITLEMENT OF THE STRAT

Date added 2008-AUG-02

Crown Land Pin:

Crown Land File#:

LTO PID# 027586189

Legal Desc: STRATA LOT 22 DISTRICT LOT 124 GROUP 1 NEW WESTMINSTER DISTRICT STRATA PLAN
BCS3011 TOGETHER WITH AN INTEREST IN THE COMMON PROPERTY IN
PROPORTION TO THE UNIT ENTITLEMENT OF THE STRAT

Date added 2008-AUG-02

Crown Land Pin:

Crown Land File#:

LTO PID# 027586286

Legal Desc: STRATA LOT 32 DISTRICT LOT 124 GROUP 1 NEW WESTMINSTER DISTRICT STRATA PLAN
BCS3011 TOGETHER WITH AN INTEREST IN THE COMMON PROPERTY IN
PROPORTION TO THE UNIT ENTITLEMENT OF THE STRAT

Date added 2008-AUG-02

Crown Land Pin:

Crown Land File#:

LTO PID# 027586278

Legal Desc: STRATA LOT 31 DISTRICT LOT 124 GROUP 1 NEW WESTMINSTER DISTRICT STRATA PLAN
BCS3011 TOGETHER WITH AN INTEREST IN THE COMMON PROPERTY IN
PROPORTION TO THE UNIT ENTITLEMENT OF THE STRAT

Date added 2008-AUG-02

Crown Land Pin:

Crown Land File#:

LTO PID# 027586260

Legal Desc: STRATA LOT 30 DISTRICT LOT 124 GROUP 1 NEW WESTMINSTER DISTRICT STRATA PLAN
BCS3011 TOGETHER WITH AN INTEREST IN THE COMMON PROPERTY IN
PROPORTION TO THE UNIT ENTITLEMENT OF THE STRAT

Date added 2008-AUG-02

Crown Land Pin:

Crown Land File#:

LTO PID# 027586251

Legal Desc: STRATA LOT 29 DISTRICT LOT 124 GROUP 1 NEW WESTMINSTER DISTRICT STRATA PLAN
BCS3011 TOGETHER WITH AN INTEREST IN THE COMMON PROPERTY IN
PROPORTION TO THE UNIT ENTITLEMENT OF THE STRAT

Date added 2008-AUG-02

Crown Land Pin:

Crown Land File#:

LTO PID# 027586243

Legal Desc: STRATA LOT 28 DISTRICT LOT 124 GROUP 1 NEW WESTMINSTER DISTRICT STRATA PLAN
BCS3011 TOGETHER WITH AN INTEREST IN THE COMMON PROPERTY IN
PROPORTION TO THE UNIT ENTITLEMENT OF THE STRAT

Date added 2008-AUG-02

Crown Land Pin:

Crown Land File#:

LTO PID# 027586235

Legal Desc: STRATA LOT 27 DISTRICT LOT 124 GROUP 1 NEW WESTMINSTER DISTRICT STRATA PLAN
BCS3011 TOGETHER WITH AN INTEREST IN THE COMMON PROPERTY IN
PROPORTION TO THE UNIT ENTITLEMENT OF THE STRAT

Date added 2008-AUG-02

Crown Land Pin:

Crown Land File#:

LTO PID# 027586227

Legal Desc: STRATA LOT 26 DISTRICT LOT 124 GROUP 1 NEW WESTMINSTER DISTRICT STRATA PLAN
BCS3011 TOGETHER WITH AN INTEREST IN THE COMMON PROPERTY IN
PROPORTION TO THE UNIT ENTITLEMENT OF THE STRAT

Date added 2008-AUG-02

Crown Land Pin:

Crown Land File#:

LTO PID# 027586219

Legal Desc: STRATA LOT 25 DISTRICT LOT 124 GROUP 1 NEW WESTMINSTER DISTRICT STRATA PLAN
BCS3011 TOGETHER WITH AN INTEREST IN THE COMMON PROPERTY IN
PROPORTION TO THE UNIT ENTITLEMENT OF THE STRAT

Date added 2008-AUG-02

Crown Land Pin:

Crown Land File#:

LTO PID# 027586081

Legal Desc: STRATA LOT 12 DISTRICT LOT 124 GROUP 1 NEW WESTMINSTER DISTRICT STRATA PLAN
BCS3011
TOGETHER WITH AN INTEREST IN THE COMMON PROPERTY IN
PROPORTION TO THE UNIT ENTITLEMENT OF THE STRAT

Date added 2008-AUG-02

Crown Land Pin:

Crown Land File#:

LTO PID# 027586197

Legal Desc: STRATA LOT 23 DISTRICT LOT 124 GROUP 1 NEW WESTMINSTER DISTRICT STRATA PLAN
BCS3011
TOGETHER WITH AN INTEREST IN THE COMMON PROPERTY IN
PROPORTION TO THE UNIT ENTITLEMENT OF THE STRAT

Date added 2008-AUG-02

Crown Land Pin:

Crown Land File#:

LTO PID# 027586090

Legal Desc: STRATA LOT 13 DISTRICT LOT 124 GROUP 1 NEW WESTMINSTER DISTRICT STRATA PLAN
BCS3011
TOGETHER WITH AN INTEREST IN THE COMMON PROPERTY IN
PROPORTION TO THE UNIT ENTITLEMENT OF THE STRAT

Date added 2008-AUG-02

Crown Land Pin:

Crown Land File#:

LTO PID# 027586171

Legal Desc: STRATA LOT 21 DISTRICT LOT 124 GROUP 1 NEW WESTMINSTER DISTRICT STRATA PLAN
BCS3011
TOGETHER WITH AN INTEREST IN THE COMMON PROPERTY IN
PROPORTION TO THE UNIT ENTITLEMENT OF THE STRAT

Date added 2008-AUG-02

Crown Land Pin:

Crown Land File#:

LTO PID# 027586162

Legal Desc: STRATA LOT 20 DISTRICT LOT 124 GROUP 1 NEW WESTMINSTER DISTRICT STRATA PLAN
BCS3011
TOGETHER WITH AN INTEREST IN THE COMMON PROPERTY IN
PROPORTION TO THE UNIT ENTITLEMENT OF THE STRAT

Date added 2008-AUG-02

Crown Land Pin:

Crown Land File#:

LTO PID# 027586154

Legal Desc: STRATA LOT 19 DISTRICT LOT 124 GROUP 1 NEW WESTMINSTER DISTRICT STRATA PLAN
BCS3011
TOGETHER WITH AN INTEREST IN THE COMMON PROPERTY IN
PROPORTION TO THE UNIT ENTITLEMENT OF THE STRAT

Date added 2008-AUG-02

Crown Land Pin:

Crown Land File#:

LTO PID# 027586146

Legal Desc: STRATA LOT 18 DISTRICT LOT 124 GROUP 1 NEW WESTMINSTER DISTRICT STRATA PLAN
BCS3011
TOGETHER WITH AN INTEREST IN THE COMMON PROPERTY IN
PROPORTION TO THE UNIT ENTITLEMENT OF THE STRAT

Date added 2008-AUG-02

Crown Land Pin:

Crown Land File#:

LTO PID# 027586138

Legal Desc: STRATA LOT 17 DISTRICT LOT 124 GROUP 1 NEW WESTMINSTER DISTRICT STRATA PLAN
BCS3011
TOGETHER WITH AN INTEREST IN THE COMMON PROPERTY IN
PROPORTION TO THE UNIT ENTITLEMENT OF THE STRAT

Date added 2008-AUG-02

Crown Land Pin:

Crown Land File#:

LTO PID# 027586120

Legal Desc: STRATA LOT 16 DISTRICT LOT 124 GROUP 1 NEW WESTMINSTER DISTRICT STRATA PLAN
BCS3011 TOGETHER WITH AN INTEREST IN THE COMMON PROPERTY IN
PROPORTION TO THE UNIT ENTITLEMENT OF THE STRAT

Date added 2008-AUG-02

Crown Land Pin:

Crown Land File#:

LTO PID# 027586111

Legal Desc: STRATA LOT 15 DISTRICT LOT 124 GROUP 1 NEW WESTMINSTER DISTRICT STRATA PLAN
BCS3011 TOGETHER WITH AN INTEREST IN THE COMMON PROPERTY IN
PROPORTION TO THE UNIT ENTITLEMENT OF THE STRAT

Date added 2008-OCT-25

Crown Land Pin:

Crown Land File#:

LTO PID# 027679161

Legal Desc: STRATA LOT 76 DISTRICT LOT 124 GROUP 1 NEW WESTMINSTER DISTRICT STRATA PLAN
BCS3011 TOGETHER WITH AN INTEREST IN THE COMMON PROPERTY IN
PROPORTION TO THE UNIT ENTITLEMENT OF THE STRAT

Date added 2008-AUG-02

Crown Land Pin:

Crown Land File#:

LTO PID# 027586201

Legal Desc: STRATA LOT 24 DISTRICT LOT 124 GROUP 1 NEW WESTMINSTER DISTRICT STRATA PLAN
BCS3011 TOGETHER WITH AN INTEREST IN THE COMMON PROPERTY IN
PROPORTION TO THE UNIT ENTITLEMENT OF THE STRAT

Date added 2008-OCT-25

Crown Land Pin:

Crown Land File#:

LTO PID# 027679667

Legal Desc: STRATA LOT 126 DISTRICT LOT 124 GROUP 1 NEW WESTMINSTER DISTRICT STRATA PLAN
BCS3011 TOGETHER WITH AN INTEREST IN THE COMMON PROPERTY IN
PROPORTION TO THE UNIT ENTITLEMENT OF THE STRAT

Date added 2008-OCT-25

Crown Land Pin:

Crown Land File#:

LTO PID# 027679756

Legal Desc: STRATA LOT 135 DISTRICT LOT 124 GROUP 1 NEW WESTMINSTER DISTRICT STRATA PLAN
BCS3011 TOGETHER WITH AN INTEREST IN THE COMMON PROPERTY IN
PROPORTION TO THE UNIT ENTITLEMENT OF THE STRAT

Date added 2008-OCT-25

Crown Land Pin:

Crown Land File#:

LTO PID# 027679748

Legal Desc: STRATA LOT 134 DISTRICT LOT 124 GROUP 1 NEW WESTMINSTER DISTRICT STRATA PLAN
BCS3011 TOGETHER WITH AN INTEREST IN THE COMMON PROPERTY IN
PROPORTION TO THE UNIT ENTITLEMENT OF THE STRAT

Date added 2008-OCT-25

Crown Land Pin:

Crown Land File#:

LTO PID# 027679730

Legal Desc: STRATA LOT 133 DISTRICT LOT 124 GROUP 1 NEW WESTMINSTER DISTRICT STRATA PLAN
BCS3011 TOGETHER WITH AN INTEREST IN THE COMMON PROPERTY IN
PROPORTION TO THE UNIT ENTITLEMENT OF THE STRAT

Date added 2008-OCT-25

Crown Land Pin:

Crown Land File#:

LTO PID# 027679721

Legal Desc: STRATA LOT 132 DISTRICT LOT 124 GROUP 1 NEW WESTMINSTER DISTRICT STRATA PLAN
BCS3011 TOGETHER WITH AN INTEREST IN THE COMMON PROPERTY IN
PROPORTION TO THE UNIT ENTITLEMENT OF THE STRAT

Date added 2008-OCT-25

Crown Land Pin:

Crown Land File#:

LTO PID# 027679713

Legal Desc: STRATA LOT 131 DISTRICT LOT 124 GROUP 1 NEW WESTMINSTER DISTRICT STRATA PLAN
BCS3011 TOGETHER WITH AN INTEREST IN THE COMMON PROPERTY IN
PROPORTION TO THE UNIT ENTITLEMENT OF THE STRAT

Date added 2008-OCT-25

Crown Land Pin:

Crown Land File#:

LTO PID# 027679705

Legal Desc: STRATA LOT 130 DISTRICT LOT 124 GROUP 1 NEW WESTMINSTER DISTRICT STRATA PLAN
BCS3011 TOGETHER WITH AN INTEREST IN THE COMMON PROPERTY IN
PROPORTION TO THE UNIT ENTITLEMENT OF THE STRAT

Date added 2008-OCT-25

Crown Land Pin:

Crown Land File#:

LTO PID# 027679691

Legal Desc: STRATA LOT 129 DISTRICT LOT 124 GROUP 1 NEW WESTMINSTER DISTRICT STRATA PLAN
BCS3011 TOGETHER WITH AN INTEREST IN THE COMMON PROPERTY IN
PROPORTION TO THE UNIT ENTITLEMENT OF THE STRAT

Date added 2008-OCT-25

Crown Land Pin:

Crown Land File#:

LTO PID# 027679144

Legal Desc: STRATA LOT 74 DISTRICT LOT 124 GROUP 1 NEW WESTMINSTER DISTRICT STRATA PLAN
BCS3011 TOGETHER WITH AN INTEREST IN THE COMMON PROPERTY IN
PROPORTION TO THE UNIT ENTITLEMENT OF THE STRAT

Date added 2008-OCT-25

Crown Land Pin:

Crown Land File#:

LTO PID# 027679675

Legal Desc: STRATA LOT 127 DISTRICT LOT 124 GROUP 1 NEW WESTMINSTER DISTRICT STRATA PLAN
BCS3011 TOGETHER WITH AN INTEREST IN THE COMMON PROPERTY IN
PROPORTION TO THE UNIT ENTITLEMENT OF THE STRAT

Date added 2008-OCT-25

Crown Land Pin:

Crown Land File#:

LTO PID# 027679781

Legal Desc: STRATA LOT 138 DISTRICT LOT 124 GROUP 1 NEW WESTMINSTER DISTRICT STRATA PLAN
BCS3011 TOGETHER WITH AN INTEREST IN THE COMMON PROPERTY IN
PROPORTION TO THE UNIT ENTITLEMENT OF THE STRAT

Date added 2008-OCT-25

Crown Land Pin:

Crown Land File#:

LTO PID# 027679659

Legal Desc: STRATA LOT 125 DISTRICT LOT 124 GROUP 1 NEW WESTMINSTER DISTRICT STRATA PLAN
BCS3011 TOGETHER WITH AN INTEREST IN THE COMMON PROPERTY IN
PROPORTION TO THE UNIT ENTITLEMENT OF THE STRAT

Date added 2008-OCT-25

Crown Land Pin:

Crown Land File#:

LTO PID# 027679641

Legal Desc: STRATA LOT 124 DISTRICT LOT 124 GROUP 1 NEW WESTMINSTER DISTRICT STRATA PLAN
BCS3011 TOGETHER WITH AN INTEREST IN THE COMMON PROPERTY IN
PROPORTION TO THE UNIT ENTITLEMENT OF THE STRAT

Date added 2008-OCT-25

Crown Land Pin:

Crown Land File#:

LTO PID# 027679632

Legal Desc: STRATA LOT 123 DISTRICT LOT 124 GROUP 1 NEW WESTMINSTER DISTRICT STRATA PLAN
BCS3011 TOGETHER WITH AN INTEREST IN THE COMMON PROPERTY IN
PROPORTION TO THE UNIT ENTITLEMENT OF THE STRAT

Date added 2008-OCT-25

Crown Land Pin:

Crown Land File#:

LTO PID# 027679624

Legal Desc: STRATA LOT 122 DISTRICT LOT 124 GROUP 1 NEW WESTMINSTER DISTRICT STRATA PLAN
BCS3011 TOGETHER WITH AN INTEREST IN THE COMMON PROPERTY IN
PROPORTION TO THE UNIT ENTITLEMENT OF THE STRAT

Date added 2008-OCT-25

Crown Land Pin:

Crown Land File#:

LTO PID# 027679616

Legal Desc: STRATA LOT 121 DISTRICT LOT 124 GROUP 1 NEW WESTMINSTER DISTRICT STRATA PLAN
BCS3011 TOGETHER WITH AN INTEREST IN THE COMMON PROPERTY IN
PROPORTION TO THE UNIT ENTITLEMENT OF THE STRAT

Date added 2008-OCT-25

Crown Land Pin:

Crown Land File#:

LTO PID# 027679608

Legal Desc: STRATA LOT 120 DISTRICT LOT 124 GROUP 1 NEW WESTMINSTER DISTRICT STRATA PLAN
BCS3011 TOGETHER WITH AN INTEREST IN THE COMMON PROPERTY IN
PROPORTION TO THE UNIT ENTITLEMENT OF THE STRAT

Date added 2008-OCT-25

Crown Land Pin:

Crown Land File#:

LTO PID# 027679594

Legal Desc: STRATA LOT 119 DISTRICT LOT 124 GROUP 1 NEW WESTMINSTER DISTRICT STRATA PLAN
BCS3011 TOGETHER WITH AN INTEREST IN THE COMMON PROPERTY IN
PROPORTION TO THE UNIT ENTITLEMENT OF THE STRAT

Date added 2008-OCT-25

Crown Land Pin:

Crown Land File#:

LTO PID# 027679586

Legal Desc: STRATA LOT 118 DISTRICT LOT 124 GROUP 1 NEW WESTMINSTER DISTRICT STRATA PLAN
BCS3011 TOGETHER WITH AN INTEREST IN THE COMMON PROPERTY IN
PROPORTION TO THE UNIT ENTITLEMENT OF THE STRAT

Date added 2008-OCT-25

Crown Land Pin:

Crown Land File#:

LTO PID# 027679683

Legal Desc: STRATA LOT 128 DISTRICT LOT 124 GROUP 1 NEW WESTMINSTER DISTRICT STRATA PLAN
BCS3011 TOGETHER WITH AN INTEREST IN THE COMMON PROPERTY IN
PROPORTION TO THE UNIT ENTITLEMENT OF THE STRAT

Date added 2008-OCT-25

Crown Land Pin:

Crown Land File#:

LTO PID# 027679861

Legal Desc: STRATA LOT 146 DISTRICT LOT 124 GROUP 1 NEW WESTMINSTER DISTRICT STRATA PLAN
BCS3011
TOGETHER WITH AN INTEREST IN THE COMMON PROPERTY IN
PROPORTION TO THE UNIT ENTITLEMENT OF THE STRAT

Date added 2008-NOV-08

Crown Land Pin:

Crown Land File#:

LTO PID# 027708195

Legal Desc: STRATA LOT 179 DISTRICT LOT 124 GROUP 1 NEW WESTMINSTER DISTRICT STRATA PLAN
BCS2711
TOGETHER WITH AN INTEREST IN THE COMMON PROPERTY IN
PROPORTION TO THE UNIT ENTITLEMENT OF THE STRAT

Date added 2008-NOV-08

Crown Land Pin:

Crown Land File#:

LTO PID# 027708187

Legal Desc: STRATA LOT 178 DISTRICT LOT 124 GROUP 1 NEW WESTMINSTER DISTRICT STRATA PLAN
BCS2711
TOGETHER WITH AN INTEREST IN THE COMMON PROPERTY IN
PROPORTION TO THE UNIT ENTITLEMENT OF THE STRAT

Date added 2008-NOV-08

Crown Land Pin:

Crown Land File#:

LTO PID# 027708179

Legal Desc: STRATA LOT 177 DISTRICT LOT 124 GROUP 1 NEW WESTMINSTER DISTRICT STRATA PLAN
BCS2711
TOGETHER WITH AN INTEREST IN THE COMMON PROPERTY IN
PROPORTION TO THE UNIT ENTITLEMENT OF THE STRAT

Date added 2008-NOV-08

Crown Land Pin:

Crown Land File#:

LTO PID# 027708161

Legal Desc: STRATA LOT 176 DISTRICT LOT 124 GROUP 1 NEW WESTMINSTER DISTRICT STRATA PLAN
BCS2711
TOGETHER WITH AN INTEREST IN THE COMMON PROPERTY IN
PROPORTION TO THE UNIT ENTITLEMENT OF THE STRAT

Date added 2008-NOV-08

Crown Land Pin:

Crown Land File#:

LTO PID# 027708152

Legal Desc: STRATA LOT 175 DISTRICT LOT 124 GROUP 1 NEW WESTMINSTER DISTRICT STRATA PLAN
BCS2711
TOGETHER WITH AN INTEREST IN THE COMMON PROPERTY IN
PROPORTION TO THE UNIT ENTITLEMENT OF THE STRAT

Date added 2008-NOV-08

Crown Land Pin:

Crown Land File#:

LTO PID# 027708144

Legal Desc: STRATA LOT 174 DISTRICT LOT 124 GROUP 1 NEW WESTMINSTER DISTRICT STRATA PLAN
BCS2711
TOGETHER WITH AN INTEREST IN THE COMMON PROPERTY IN
PROPORTION TO THE UNIT ENTITLEMENT OF THE STRAT

Date added 2008-NOV-08

Crown Land Pin:

Crown Land File#:

LTO PID# 027708136

Legal Desc: STRATA LOT 173 DISTRICT LOT 124 GROUP 1 NEW WESTMINSTER DISTRICT STRATA PLAN
BCS2711
TOGETHER WITH AN INTEREST IN THE COMMON PROPERTY IN
PROPORTION TO THE UNIT ENTITLEMENT OF THE STRAT

Date added 2008-NOV-08

Crown Land Pin:

Crown Land File#:

LTO PID# 027708128

Legal Desc: STRATA LOT 172 DISTRICT LOT 124 GROUP 1 NEW WESTMINSTER DISTRICT STRATA PLAN
BCS2711
TOGETHER WITH AN INTEREST IN THE COMMON PROPERTY IN
PROPORTION TO THE UNIT ENTITLEMENT OF THE STRAT

Date added 2008-OCT-25

Crown Land Pin:

Crown Land File#:

LTO PID# 027679764

Legal Desc: STRATA LOT 136 DISTRICT LOT 124 GROUP 1 NEW WESTMINSTER DISTRICT STRATA PLAN
BCS3011
TOGETHER WITH AN INTEREST IN THE COMMON PROPERTY IN
PROPORTION TO THE UNIT ENTITLEMENT OF THE STRAT

Date added 2008-NOV-08

Crown Land Pin:

Crown Land File#:

LTO PID# 027708101

Legal Desc: STRATA LOT 170 DISTRICT LOT 124 GROUP 1 NEW WESTMINSTER DISTRICT STRATA PLAN
BCS2711
TOGETHER WITH AN INTEREST IN THE COMMON PROPERTY IN
PROPORTION TO THE UNIT ENTITLEMENT OF THE STRAT

Date added 2008-OCT-25

Crown Land Pin:

Crown Land File#:

LTO PID# 027679772

Legal Desc: STRATA LOT 137 DISTRICT LOT 124 GROUP 1 NEW WESTMINSTER DISTRICT STRATA PLAN
BCS3011
TOGETHER WITH AN INTEREST IN THE COMMON PROPERTY IN
PROPORTION TO THE UNIT ENTITLEMENT OF THE STRAT

Date added 2008-OCT-25

Crown Land Pin:

Crown Land File#:

LTO PID# 027679853

Legal Desc: STRATA LOT 145 DISTRICT LOT 124 GROUP 1 NEW WESTMINSTER DISTRICT STRATA PLAN
BCS3011
TOGETHER WITH AN INTEREST IN THE COMMON PROPERTY IN
PROPORTION TO THE UNIT ENTITLEMENT OF THE STRAT

Date added 2008-OCT-25

Crown Land Pin:

Crown Land File#:

LTO PID# 027679845

Legal Desc: STRATA LOT 144 DISTRICT LOT 124 GROUP 1 NEW WESTMINSTER DISTRICT STRATA PLAN
BCS3011
TOGETHER WITH AN INTEREST IN THE COMMON PROPERTY IN
PROPORTION TO THE UNIT ENTITLEMENT OF THE STRAT

Date added 2008-OCT-25

Crown Land Pin:

Crown Land File#:

LTO PID# 027679837

Legal Desc: STRATA LOT 143 DISTRICT LOT 124 GROUP 1 NEW WESTMINSTER DISTRICT STRATA PLAN
BCS3011
TOGETHER WITH AN INTEREST IN THE COMMON PROPERTY IN
PROPORTION TO THE UNIT ENTITLEMENT OF THE STRAT

Date added 2008-OCT-25

Crown Land Pin:

Crown Land File#:

LTO PID# 027679829

Legal Desc: STRATA LOT 142 DISTRICT LOT 124 GROUP 1 NEW WESTMINSTER DISTRICT STRATA PLAN
BCS3011
TOGETHER WITH AN INTEREST IN THE COMMON PROPERTY IN
PROPORTION TO THE UNIT ENTITLEMENT OF THE STRAT

Date added 2008-OCT-25

Crown Land Pin:

Crown Land File#:

LTO PID# 027679811

Legal Desc: STRATA LOT 141 DISTRICT LOT 124 GROUP 1 NEW WESTMINSTER DISTRICT STRATA PLAN
BCS3011 TOGETHER WITH AN INTEREST IN THE COMMON PROPERTY IN
PROPORTION TO THE UNIT ENTITLEMENT OF THE STRAT

Date added 2008-OCT-25

Crown Land Pin:

Crown Land File#:

LTO PID# 027679802

Legal Desc: STRATA LOT 140 DISTRICT LOT 124 GROUP 1 NEW WESTMINSTER DISTRICT STRATA PLAN
BCS3011 TOGETHER WITH AN INTEREST IN THE COMMON PROPERTY IN
PROPORTION TO THE UNIT ENTITLEMENT OF THE STRAT

Date added 2008-OCT-25

Crown Land Pin:

Crown Land File#:

LTO PID# 027679799

Legal Desc: STRATA LOT 139 DISTRICT LOT 124 GROUP 1 NEW WESTMINSTER DISTRICT STRATA PLAN
BCS3011 TOGETHER WITH AN INTEREST IN THE COMMON PROPERTY IN
PROPORTION TO THE UNIT ENTITLEMENT OF THE STRAT

Date added 2008-OCT-25

Crown Land Pin:

Crown Land File#:

LTO PID# 027679551

Legal Desc: STRATA LOT 115 DISTRICT LOT 124 GROUP 1 NEW WESTMINSTER DISTRICT STRATA PLAN
BCS3011 TOGETHER WITH AN INTEREST IN THE COMMON PROPERTY IN
PROPORTION TO THE UNIT ENTITLEMENT OF THE STRAT

Date added 2008-NOV-08

Crown Land Pin:

Crown Land File#:

LTO PID# 027708110

Legal Desc: STRATA LOT 171 DISTRICT LOT 124 GROUP 1 NEW WESTMINSTER DISTRICT STRATA PLAN
BCS2711 TOGETHER WITH AN INTEREST IN THE COMMON PROPERTY IN
PROPORTION TO THE UNIT ENTITLEMENT OF THE STRAT

Date added 2008-OCT-25

Crown Land Pin:

Crown Land File#:

LTO PID# 027679241

Legal Desc: STRATA LOT 84 DISTRICT LOT 124 GROUP 1 NEW WESTMINSTER DISTRICT STRATA PLAN
BCS3011 TOGETHER WITH AN INTEREST IN THE COMMON PROPERTY IN
PROPORTION TO THE UNIT ENTITLEMENT OF THE STRAT

Date added 2008-OCT-25

Crown Land Pin:

Crown Land File#:

LTO PID# 027679578

Legal Desc: STRATA LOT 117 DISTRICT LOT 124 GROUP 1 NEW WESTMINSTER DISTRICT STRATA PLAN
BCS3011 TOGETHER WITH AN INTEREST IN THE COMMON PROPERTY IN
PROPORTION TO THE UNIT ENTITLEMENT OF THE STRAT

Date added 2008-OCT-25

Crown Land Pin:

Crown Land File#:

LTO PID# 027679331

Legal Desc: STRATA LOT 93 DISTRICT LOT 124 GROUP 1 NEW WESTMINSTER DISTRICT STRATA PLAN
BCS3011 TOGETHER WITH AN INTEREST IN THE COMMON PROPERTY IN
PROPORTION TO THE UNIT ENTITLEMENT OF THE STRAT

Date added 2008-OCT-25

Crown Land Pin:

Crown Land File#:

LTO PID# 027679322

Legal Desc: STRATA LOT 92 DISTRICT LOT 124 GROUP 1 NEW WESTMINSTER DISTRICT STRATA PLAN
BCS3011 TOGETHER WITH AN INTEREST IN THE COMMON PROPERTY IN
PROPORTION TO THE UNIT ENTITLEMENT OF THE STRAT

Date added 2008-OCT-25

Crown Land Pin:

Crown Land File#:

LTO PID# 027679314

Legal Desc: STRATA LOT 91 DISTRICT LOT 124 GROUP 1 NEW WESTMINSTER DISTRICT STRATA PLAN
BCS3011 TOGETHER WITH AN INTEREST IN THE COMMON PROPERTY IN
PROPORTION TO THE UNIT ENTITLEMENT OF THE STRAT

Date added 2008-OCT-25

Crown Land Pin:

Crown Land File#:

LTO PID# 027679306

Legal Desc: STRATA LOT 90 DISTRICT LOT 124 GROUP 1 NEW WESTMINSTER DISTRICT STRATA PLAN
BCS3011 TOGETHER WITH AN INTEREST IN THE COMMON PROPERTY IN
PROPORTION TO THE UNIT ENTITLEMENT OF THE STRAT

Date added 2008-OCT-25

Crown Land Pin:

Crown Land File#:

LTO PID# 027679292

Legal Desc: STRATA LOT 89 DISTRICT LOT 124 GROUP 1 NEW WESTMINSTER DISTRICT STRATA PLAN
BCS3011 TOGETHER WITH AN INTEREST IN THE COMMON PROPERTY IN
PROPORTION TO THE UNIT ENTITLEMENT OF THE STRAT

Date added 2008-OCT-25

Crown Land Pin:

Crown Land File#:

LTO PID# 027679284

Legal Desc: STRATA LOT 88 DISTRICT LOT 124 GROUP 1 NEW WESTMINSTER DISTRICT STRATA PLAN
BCS3011 TOGETHER WITH AN INTEREST IN THE COMMON PROPERTY IN
PROPORTION TO THE UNIT ENTITLEMENT OF THE STRAT

Date added 2008-OCT-25

Crown Land Pin:

Crown Land File#:

LTO PID# 027679276

Legal Desc: STRATA LOT 87 DISTRICT LOT 124 GROUP 1 NEW WESTMINSTER DISTRICT STRATA PLAN
BCS3011 TOGETHER WITH AN INTEREST IN THE COMMON PROPERTY IN
PROPORTION TO THE UNIT ENTITLEMENT OF THE STRAT

Date added 2008-OCT-25

Crown Land Pin:

Crown Land File#:

LTO PID# 027679357

Legal Desc: STRATA LOT 95 DISTRICT LOT 124 GROUP 1 NEW WESTMINSTER DISTRICT STRATA PLAN
BCS3011 TOGETHER WITH AN INTEREST IN THE COMMON PROPERTY IN
PROPORTION TO THE UNIT ENTITLEMENT OF THE STRAT

Date added 2008-OCT-25

Crown Land Pin:

Crown Land File#:

LTO PID# 027679250

Legal Desc: STRATA LOT 85 DISTRICT LOT 124 GROUP 1 NEW WESTMINSTER DISTRICT STRATA PLAN
BCS3011 TOGETHER WITH AN INTEREST IN THE COMMON PROPERTY IN
PROPORTION TO THE UNIT ENTITLEMENT OF THE STRAT

Date added 2008-OCT-25

Crown Land Pin:

Crown Land File#:

LTO PID# 027679365

Legal Desc: STRATA LOT 96 DISTRICT LOT 124 GROUP 1 NEW WESTMINSTER DISTRICT STRATA PLAN
BCS3011
TOGETHER WITH AN INTEREST IN THE COMMON PROPERTY IN
PROPORTION TO THE UNIT ENTITLEMENT OF THE STRAT

Date added 2008-OCT-25

Crown Land Pin:

Crown Land File#:

LTO PID# 027679233

Legal Desc: STRATA LOT 83 DISTRICT LOT 124 GROUP 1 NEW WESTMINSTER DISTRICT STRATA PLAN
BCS3011
TOGETHER WITH AN INTEREST IN THE COMMON PROPERTY IN
PROPORTION TO THE UNIT ENTITLEMENT OF THE STRAT

Date added 2008-OCT-25

Crown Land Pin:

Crown Land File#:

LTO PID# 027679225

Legal Desc: STRATA LOT 82 DISTRICT LOT 124 GROUP 1 NEW WESTMINSTER DISTRICT STRATA PLAN
BCS3011
TOGETHER WITH AN INTEREST IN THE COMMON PROPERTY IN
PROPORTION TO THE UNIT ENTITLEMENT OF THE STRAT

Date added 2008-OCT-25

Crown Land Pin:

Crown Land File#:

LTO PID# 027679217

Legal Desc: STRATA LOT 81 DISTRICT LOT 124 GROUP 1 NEW WESTMINSTER DISTRICT STRATA PLAN
BCS3011
TOGETHER WITH AN INTEREST IN THE COMMON PROPERTY IN
PROPORTION TO THE UNIT ENTITLEMENT OF THE STRAT

Date added 2008-OCT-25

Crown Land Pin:

Crown Land File#:

LTO PID# 027679209

Legal Desc: STRATA LOT 80 DISTRICT LOT 124 GROUP 1 NEW WESTMINSTER DISTRICT STRATA PLAN
BCS3011
TOGETHER WITH AN INTEREST IN THE COMMON PROPERTY IN
PROPORTION TO THE UNIT ENTITLEMENT OF THE STRAT

Date added 2008-OCT-25

Crown Land Pin:

Crown Land File#:

LTO PID# 027679195

Legal Desc: STRATA LOT 79 DISTRICT LOT 124 GROUP 1 NEW WESTMINSTER DISTRICT STRATA PLAN
BCS3011
TOGETHER WITH AN INTEREST IN THE COMMON PROPERTY IN
PROPORTION TO THE UNIT ENTITLEMENT OF THE STRAT

Date added 2008-OCT-25

Crown Land Pin:

Crown Land File#:

LTO PID# 027679187

Legal Desc: STRATA LOT 78 DISTRICT LOT 124 GROUP 1 NEW WESTMINSTER DISTRICT STRATA PLAN
BCS3011
TOGETHER WITH AN INTEREST IN THE COMMON PROPERTY IN
PROPORTION TO THE UNIT ENTITLEMENT OF THE STRAT

Date added 2008-OCT-25

Crown Land Pin:

Crown Land File#:

LTO PID# 027679179

Legal Desc: STRATA LOT 77 DISTRICT LOT 124 GROUP 1 NEW WESTMINSTER DISTRICT STRATA PLAN
BCS3011
TOGETHER WITH AN INTEREST IN THE COMMON PROPERTY IN
PROPORTION TO THE UNIT ENTITLEMENT OF THE STRAT

Date added 2008-JUN-17

Crown Land Pin:

Crown Land File#:

LTO PID# 027465683

Legal Desc: STRATA LOT 160 DISTRICT LOT 124 GROUP 1 NEW WESTMINSTER DISTRICT STRATA PLAN
BCS2711
TOGETHER WITH AN INTEREST IN THE COMMON PROPERTY IN
PROPORTION TO THE UNIT ENTITLEMENT OF THE STRAT

Date added 2008-OCT-25

Crown Land Pin:

Crown Land File#:

LTO PID# 027679268

Legal Desc: STRATA LOT 86 DISTRICT LOT 124 GROUP 1 NEW WESTMINSTER DISTRICT STRATA PLAN
BCS3011
TOGETHER WITH AN INTEREST IN THE COMMON PROPERTY IN
PROPORTION TO THE UNIT ENTITLEMENT OF THE STRAT

Date added 2008-OCT-25

Crown Land Pin:

Crown Land File#:

LTO PID# 027679454

Legal Desc: STRATA LOT 105 DISTRICT LOT 124 GROUP 1 NEW WESTMINSTER DISTRICT STRATA PLAN
BCS3011
TOGETHER WITH AN INTEREST IN THE COMMON PROPERTY IN
PROPORTION TO THE UNIT ENTITLEMENT OF THE STRAT

Date added 2008-OCT-25

Crown Land Pin:

Crown Land File#:

LTO PID# 027679152

Legal Desc: STRATA LOT 75 DISTRICT LOT 124 GROUP 1 NEW WESTMINSTER DISTRICT STRATA PLAN
BCS3011
TOGETHER WITH AN INTEREST IN THE COMMON PROPERTY IN
PROPORTION TO THE UNIT ENTITLEMENT OF THE STRAT

Date added 2008-OCT-25

Crown Land Pin:

Crown Land File#:

LTO PID# 027679543

Legal Desc: STRATA LOT 114 DISTRICT LOT 124 GROUP 1 NEW WESTMINSTER DISTRICT STRATA PLAN
BCS3011
TOGETHER WITH AN INTEREST IN THE COMMON PROPERTY IN
PROPORTION TO THE UNIT ENTITLEMENT OF THE STRAT

Date added 2008-OCT-25

Crown Land Pin:

Crown Land File#:

LTO PID# 027679535

Legal Desc: STRATA LOT 113 DISTRICT LOT 124 GROUP 1 NEW WESTMINSTER DISTRICT STRATA PLAN
BCS3011
TOGETHER WITH AN INTEREST IN THE COMMON PROPERTY IN
PROPORTION TO THE UNIT ENTITLEMENT OF THE STRAT

Date added 2008-OCT-25

Crown Land Pin:

Crown Land File#:

LTO PID# 027679527

Legal Desc: STRATA LOT 112 DISTRICT LOT 124 GROUP 1 NEW WESTMINSTER DISTRICT STRATA PLAN
BCS3011
TOGETHER WITH AN INTEREST IN THE COMMON PROPERTY IN
PROPORTION TO THE UNIT ENTITLEMENT OF THE STRAT

Date added 2008-OCT-25

Crown Land Pin:

Crown Land File#:

LTO PID# 027679519

Legal Desc: STRATA LOT 111 DISTRICT LOT 124 GROUP 1 NEW WESTMINSTER DISTRICT STRATA PLAN
BCS3011
TOGETHER WITH AN INTEREST IN THE COMMON PROPERTY IN
PROPORTION TO THE UNIT ENTITLEMENT OF THE STRAT

Date added 2008-OCT-25

Crown Land Pin:

Crown Land File#:

LTO PID# 027679501

Legal Desc: STRATA LOT 110 DISTRICT LOT 124 GROUP 1 NEW WESTMINSTER DISTRICT STRATA PLAN
BCS3011 TOGETHER WITH AN INTEREST IN THE COMMON PROPERTY IN
PROPORTION TO THE UNIT ENTITLEMENT OF THE STRAT

Date added 2008-OCT-25

Crown Land Pin:

Crown Land File#:

LTO PID# 027679497

Legal Desc: STRATA LOT 109 DISTRICT LOT 124 GROUP 1 NEW WESTMINSTER DISTRICT STRATA PLAN
BCS3011 TOGETHER WITH AN INTEREST IN THE COMMON PROPERTY IN
PROPORTION TO THE UNIT ENTITLEMENT OF THE STRAT

Date added 2008-OCT-25

Crown Land Pin:

Crown Land File#:

LTO PID# 027679489

Legal Desc: STRATA LOT 108 DISTRICT LOT 124 GROUP 1 NEW WESTMINSTER DISTRICT STRATA PLAN
BCS3011 TOGETHER WITH AN INTEREST IN THE COMMON PROPERTY IN
PROPORTION TO THE UNIT ENTITLEMENT OF THE STRAT

Date added 2008-OCT-25

Crown Land Pin:

Crown Land File#:

LTO PID# 027679349

Legal Desc: STRATA LOT 94 DISTRICT LOT 124 GROUP 1 NEW WESTMINSTER DISTRICT STRATA PLAN
BCS3011 TOGETHER WITH AN INTEREST IN THE COMMON PROPERTY IN
PROPORTION TO THE UNIT ENTITLEMENT OF THE STRAT

Date added 2008-OCT-25

Crown Land Pin:

Crown Land File#:

LTO PID# 027679462

Legal Desc: STRATA LOT 106 DISTRICT LOT 124 GROUP 1 NEW WESTMINSTER DISTRICT STRATA PLAN
BCS3011 TOGETHER WITH AN INTEREST IN THE COMMON PROPERTY IN
PROPORTION TO THE UNIT ENTITLEMENT OF THE STRAT

Date added 2008-OCT-25

Crown Land Pin:

Crown Land File#:

LTO PID# 027679560

Legal Desc: STRATA LOT 116 DISTRICT LOT 124 GROUP 1 NEW WESTMINSTER DISTRICT STRATA PLAN
BCS3011 TOGETHER WITH AN INTEREST IN THE COMMON PROPERTY IN
PROPORTION TO THE UNIT ENTITLEMENT OF THE STRAT

Date added 2008-OCT-25

Crown Land Pin:

Crown Land File#:

LTO PID# 027679446

Legal Desc: STRATA LOT 104 DISTRICT LOT 124 GROUP 1 NEW WESTMINSTER DISTRICT STRATA PLAN
BCS3011 TOGETHER WITH AN INTEREST IN THE COMMON PROPERTY IN
PROPORTION TO THE UNIT ENTITLEMENT OF THE STRAT

Date added 2008-OCT-25

Crown Land Pin:

Crown Land File#:

LTO PID# 027679438

Legal Desc: STRATA LOT 103 DISTRICT LOT 124 GROUP 1 NEW WESTMINSTER DISTRICT STRATA PLAN
BCS3011 TOGETHER WITH AN INTEREST IN THE COMMON PROPERTY IN
PROPORTION TO THE UNIT ENTITLEMENT OF THE STRAT

Date added 2008-OCT-25

Crown Land Pin:

Crown Land File#:

LTO PID# 027679420

Legal Desc: STRATA LOT 102 DISTRICT LOT 124 GROUP 1 NEW WESTMINSTER DISTRICT STRATA PLAN
BCS3011 TOGETHER WITH AN INTEREST IN THE COMMON PROPERTY IN
PROPORTION TO THE UNIT ENTITLEMENT OF THE STRAT

Date added 2008-OCT-25

Crown Land Pin:

Crown Land File#:

LTO PID# 027679411

Legal Desc: STRATA LOT 101 DISTRICT LOT 124 GROUP 1 NEW WESTMINSTER DISTRICT STRATA PLAN
BCS3011 TOGETHER WITH AN INTEREST IN THE COMMON PROPERTY IN
PROPORTION TO THE UNIT ENTITLEMENT OF THE STRAT

Date added 2008-OCT-25

Crown Land Pin:

Crown Land File#:

LTO PID# 027679403

Legal Desc: STRATA LOT 100 DISTRICT LOT 124 GROUP 1 NEW WESTMINSTER DISTRICT STRATA PLAN
BCS3011 TOGETHER WITH AN INTEREST IN THE COMMON PROPERTY IN
PROPORTION TO THE UNIT ENTITLEMENT OF THE STRAT

Date added 2008-OCT-25

Crown Land Pin:

Crown Land File#:

LTO PID# 027679390

Legal Desc: STRATA LOT 99 DISTRICT LOT 124 GROUP 1 NEW WESTMINSTER DISTRICT STRATA PLAN
BCS3011 TOGETHER WITH AN INTEREST IN THE COMMON PROPERTY IN
PROPORTION TO THE UNIT ENTITLEMENT OF THE STRAT

Date added 2008-OCT-25

Crown Land Pin:

Crown Land File#:

LTO PID# 027679381

Legal Desc: STRATA LOT 98 DISTRICT LOT 124 GROUP 1 NEW WESTMINSTER DISTRICT STRATA PLAN
BCS3011 TOGETHER WITH AN INTEREST IN THE COMMON PROPERTY IN
PROPORTION TO THE UNIT ENTITLEMENT OF THE STRAT

Date added 2008-OCT-25

Crown Land Pin:

Crown Land File#:

LTO PID# 027679373

Legal Desc: STRATA LOT 97 DISTRICT LOT 124 GROUP 1 NEW WESTMINSTER DISTRICT STRATA PLAN
BCS3011 TOGETHER WITH AN INTEREST IN THE COMMON PROPERTY IN
PROPORTION TO THE UNIT ENTITLEMENT OF THE STRAT

Date added 2008-OCT-25

Crown Land Pin:

Crown Land File#:

LTO PID# 027679471

Legal Desc: STRATA LOT 107 DISTRICT LOT 124 GROUP 1 NEW WESTMINSTER DISTRICT STRATA PLAN
BCS3011 TOGETHER WITH AN INTEREST IN THE COMMON PROPERTY IN
PROPORTION TO THE UNIT ENTITLEMENT OF THE STRAT

Date added 2008-JAN-19

Crown Land Pin:

Crown Land File#:

LTO PID# 027356078

Legal Desc: STRATA LOT 47 DISTRICT LOT 124 GROUP 1 NEW WESTMINSTER DISTRICT STRATA PLAN
BCS2711 TOGETHER WITH AN INTEREST IN THE COMMON PROPERTY IN
PROPORTION TO THE UNIT ENTITLEMENT OF THE STRAT

Date added 2008-JAN-19

Crown Land Pin:

Crown Land File#:

LTO PID# 027356167

Legal Desc: STRATA LOT 56 DISTRICT LOT 124 GROUP 1 NEW WESTMINSTER DISTRICT STRATA PLAN
BCS2711 TOGETHER WITH AN INTEREST IN THE COMMON PROPERTY IN
PROPORTION TO THE UNIT ENTITLEMENT OF THE STRAT

Date added 2008-JAN-19

Crown Land Pin:

Crown Land File#:

LTO PID# 027356159

Legal Desc: STRATA LOT 55 DISTRICT LOT 124 GROUP 1 NEW WESTMINSTER DISTRICT STRATA PLAN
BCS2711 TOGETHER WITH AN INTEREST IN THE COMMON PROPERTY IN
PROPORTION TO THE UNIT ENTITLEMENT OF THE STRAT

Date added 2008-JAN-19

Crown Land Pin:

Crown Land File#:

LTO PID# 027356141

Legal Desc: STRATA LOT 54 DISTRICT LOT 124 GROUP 1 NEW WESTMINSTER DISTRICT STRATA PLAN
BCS2711 TOGETHER WITH AN INTEREST IN THE COMMON PROPERTY IN
PROPORTION TO THE UNIT ENTITLEMENT OF THE STRAT

Date added 2008-JAN-19

Crown Land Pin:

Crown Land File#:

LTO PID# 027356132

Legal Desc: STRATA LOT 53 DISTRICT LOT 124 GROUP 1 NEW WESTMINSTER DISTRICT STRATA PLAN
BCS2711 TOGETHER WITH AN INTEREST IN THE COMMON PROPERTY IN
PROPORTION TO THE UNIT ENTITLEMENT OF THE STRAT

Date added 2008-JAN-19

Crown Land Pin:

Crown Land File#:

LTO PID# 027356124

Legal Desc: STRATA LOT 52 DISTRICT LOT 124 GROUP 1 NEW WESTMINSTER DISTRICT STRATA PLAN
BCS2711 TOGETHER WITH AN INTEREST IN THE COMMON PROPERTY IN
PROPORTION TO THE UNIT ENTITLEMENT OF THE STRAT

Date added 2008-JAN-19

Crown Land Pin:

Crown Land File#:

LTO PID# 027356116

Legal Desc: STRATA LOT 51 DISTRICT LOT 124 GROUP 1 NEW WESTMINSTER DISTRICT STRATA PLAN
BCS2711 TOGETHER WITH AN INTEREST IN THE COMMON PROPERTY IN
PROPORTION TO THE UNIT ENTITLEMENT OF THE STRAT

Date added 2008-JAN-19

Crown Land Pin:

Crown Land File#:

LTO PID# 027356108

Legal Desc: STRATA LOT 50 DISTRICT LOT 124 GROUP 1 NEW WESTMINSTER DISTRICT STRATA PLAN
BCS2711 TOGETHER WITH AN INTEREST IN THE COMMON PROPERTY IN
PROPORTION TO THE UNIT ENTITLEMENT OF THE STRAT

Date added 2008-JAN-19

Crown Land Pin:

Crown Land File#:

LTO PID# 027356388

Legal Desc: STRATA LOT 78 DISTRICT LOT 124 GROUP 1 NEW WESTMINSTER DISTRICT STRATA PLAN
BCS2711 TOGETHER WITH AN INTEREST IN THE COMMON PROPERTY IN
PROPORTION TO THE UNIT ENTITLEMENT OF THE STRAT

Date added 2008-JAN-19

Crown Land Pin:

Crown Land File#:

LTO PID# 027356086

Legal Desc: STRATA LOT 48 DISTRICT LOT 124 GROUP 1 NEW WESTMINSTER DISTRICT STRATA PLAN
BCS2711 TOGETHER WITH AN INTEREST IN THE COMMON PROPERTY IN
PROPORTION TO THE UNIT ENTITLEMENT OF THE STRAT

Date added 2008-JAN-19

Crown Land Pin:

Crown Land File#:

LTO PID# 027356191

Legal Desc: STRATA LOT 59 DISTRICT LOT 124 GROUP 1 NEW WESTMINSTER DISTRICT STRATA PLAN
BCS2711 TOGETHER WITH AN INTEREST IN THE COMMON PROPERTY IN
PROPORTION TO THE UNIT ENTITLEMENT OF THE STRAT

Date added 2008-JAN-19

Crown Land Pin:

Crown Land File#:

LTO PID# 027356060

Legal Desc: STRATA LOT 46 DISTRICT LOT 124 GROUP 1 NEW WESTMINSTER DISTRICT STRATA PLAN
BCS2711 TOGETHER WITH AN INTEREST IN THE COMMON PROPERTY IN
PROPORTION TO THE UNIT ENTITLEMENT OF THE STRAT

Date added 2008-JAN-19

Crown Land Pin:

Crown Land File#:

LTO PID# 027356051

Legal Desc: STRATA LOT 45 DISTRICT LOT 124 GROUP 1 NEW WESTMINSTER DISTRICT STRATA PLAN
BCS2711 TOGETHER WITH AN INTEREST IN THE COMMON PROPERTY IN
PROPORTION TO THE UNIT ENTITLEMENT OF THE STRAT

Date added 2008-JAN-19

Crown Land Pin:

Crown Land File#:

LTO PID# 027356043

Legal Desc: STRATA LOT 44 DISTRICT LOT 124 GROUP 1 NEW WESTMINSTER DISTRICT STRATA PLAN
BCS2711 TOGETHER WITH AN INTEREST IN THE COMMON PROPERTY IN
PROPORTION TO THE UNIT ENTITLEMENT OF THE STRAT

Date added 2008-JAN-19

Crown Land Pin:

Crown Land File#:

LTO PID# 027356035

Legal Desc: STRATA LOT 43 DISTRICT LOT 124 GROUP 1 NEW WESTMINSTER DISTRICT STRATA PLAN
BCS2711 TOGETHER WITH AN INTEREST IN THE COMMON PROPERTY IN
PROPORTION TO THE UNIT ENTITLEMENT OF THE STRAT

Date added 2008-JAN-19

Crown Land Pin:

Crown Land File#:

LTO PID# 027356027

Legal Desc: STRATA LOT 42 DISTRICT LOT 124 GROUP 1 NEW WESTMINSTER DISTRICT STRATA PLAN
BCS2711 TOGETHER WITH AN INTEREST IN THE COMMON PROPERTY IN
PROPORTION TO THE UNIT ENTITLEMENT OF THE STRAT

Date added 2008-JAN-19

Crown Land Pin:

Crown Land File#:

LTO PID# 027356019

Legal Desc: STRATA LOT 41 DISTRICT LOT 124 GROUP 1 NEW WESTMINSTER DISTRICT STRATA PLAN
BCS2711 TOGETHER WITH AN INTEREST IN THE COMMON PROPERTY IN
PROPORTION TO THE UNIT ENTITLEMENT OF THE STRAT

Date added 2008-JAN-19

Crown Land Pin:

Crown Land File#:

LTO PID# 027356001

Legal Desc: STRATA LOT 40 DISTRICT LOT 124 GROUP 1 NEW WESTMINSTER DISTRICT STRATA PLAN
BCS2711 TOGETHER WITH AN INTEREST IN THE COMMON PROPERTY IN
PROPORTION TO THE UNIT ENTITLEMENT OF THE STRAT

Date added 2008-JAN-19

Crown Land Pin:

Crown Land File#:

LTO PID# 027355993

Legal Desc: STRATA LOT 39 DISTRICT LOT 124 GROUP 1 NEW WESTMINSTER DISTRICT STRATA PLAN
BCS2711 TOGETHER WITH AN INTEREST IN THE COMMON PROPERTY IN
PROPORTION TO THE UNIT ENTITLEMENT OF THE STRAT

Date added 2008-JAN-19

Crown Land Pin:

Crown Land File#:

LTO PID# 027356094

Legal Desc: STRATA LOT 49 DISTRICT LOT 124 GROUP 1 NEW WESTMINSTER DISTRICT STRATA PLAN
BCS2711 TOGETHER WITH AN INTEREST IN THE COMMON PROPERTY IN
PROPORTION TO THE UNIT ENTITLEMENT OF THE STRAT

Date added 2008-JAN-19

Crown Land Pin:

Crown Land File#:

LTO PID# 027356272

Legal Desc: STRATA LOT 67 DISTRICT LOT 124 GROUP 1 NEW WESTMINSTER DISTRICT STRATA PLAN
BCS2711 TOGETHER WITH AN INTEREST IN THE COMMON PROPERTY IN
PROPORTION TO THE UNIT ENTITLEMENT OF THE STRAT

Date added 2008-JUN-17

Crown Land Pin:

Crown Land File#:

LTO PID# 027465705

Legal Desc: STRATA LOT 162 DISTRICT LOT 124 GROUP 1 NEW WESTMINSTER DISTRICT STRATA PLAN
BCS2711 TOGETHER WITH AN INTEREST IN THE COMMON PROPERTY IN
PROPORTION TO THE UNIT ENTITLEMENT OF THE STRAT

Date added 2008-JAN-19

Crown Land Pin:

Crown Land File#:

LTO PID# 027356361

Legal Desc: STRATA LOT 76 DISTRICT LOT 124 GROUP 1 NEW WESTMINSTER DISTRICT STRATA PLAN
BCS2711 TOGETHER WITH AN INTEREST IN THE COMMON PROPERTY IN
PROPORTION TO THE UNIT ENTITLEMENT OF THE STRAT

Date added 2008-JAN-19

Crown Land Pin:

Crown Land File#:

LTO PID# 027356353

Legal Desc: STRATA LOT 75 DISTRICT LOT 124 GROUP 1 NEW WESTMINSTER DISTRICT STRATA PLAN
BCS2711 TOGETHER WITH AN INTEREST IN THE COMMON PROPERTY IN
PROPORTION TO THE UNIT ENTITLEMENT OF THE STRAT

Date added 2008-JAN-19

Crown Land Pin:

Crown Land File#:

LTO PID# 027356345

Legal Desc: STRATA LOT 74 DISTRICT LOT 124 GROUP 1 NEW WESTMINSTER DISTRICT STRATA PLAN
BCS2711 TOGETHER WITH AN INTEREST IN THE COMMON PROPERTY IN
PROPORTION TO THE UNIT ENTITLEMENT OF THE STRAT

Date added 2008-JAN-19

Crown Land Pin:

Crown Land File#:

LTO PID# 027356337

Legal Desc: STRATA LOT 73 DISTRICT LOT 124 GROUP 1 NEW WESTMINSTER DISTRICT STRATA PLAN
BCS2711 TOGETHER WITH AN INTEREST IN THE COMMON PROPERTY IN
PROPORTION TO THE UNIT ENTITLEMENT OF THE STRAT

Date added 2008-JAN-19

Crown Land Pin:

Crown Land File#:

LTO PID# 027356329

Legal Desc: STRATA LOT 72 DISTRICT LOT 124 GROUP 1 NEW WESTMINSTER DISTRICT STRATA PLAN
BCS2711 TOGETHER WITH AN INTEREST IN THE COMMON PROPERTY IN
PROPORTION TO THE UNIT ENTITLEMENT OF THE STRAT

Date added 2008-JAN-19

Crown Land Pin:

Crown Land File#:

LTO PID# 027356311

Legal Desc: STRATA LOT 71 DISTRICT LOT 124 GROUP 1 NEW WESTMINSTER DISTRICT STRATA PLAN
BCS2711 TOGETHER WITH AN INTEREST IN THE COMMON PROPERTY IN
PROPORTION TO THE UNIT ENTITLEMENT OF THE STRAT

Date added 2008-JAN-19

Crown Land Pin:

Crown Land File#:

LTO PID# 027356302

Legal Desc: STRATA LOT 70 DISTRICT LOT 124 GROUP 1 NEW WESTMINSTER DISTRICT STRATA PLAN
BCS2711 TOGETHER WITH AN INTEREST IN THE COMMON PROPERTY IN
PROPORTION TO THE UNIT ENTITLEMENT OF THE STRAT

Date added 2008-JAN-19

Crown Land Pin:

Crown Land File#:

LTO PID# 027356175

Legal Desc: STRATA LOT 57 DISTRICT LOT 124 GROUP 1 NEW WESTMINSTER DISTRICT STRATA PLAN
BCS2711 TOGETHER WITH AN INTEREST IN THE COMMON PROPERTY IN
PROPORTION TO THE UNIT ENTITLEMENT OF THE STRAT

Date added 2008-JAN-19

Crown Land Pin:

Crown Land File#:

LTO PID# 027356281

Legal Desc: STRATA LOT 68 DISTRICT LOT 124 GROUP 1 NEW WESTMINSTER DISTRICT STRATA PLAN
BCS2711 TOGETHER WITH AN INTEREST IN THE COMMON PROPERTY IN
PROPORTION TO THE UNIT ENTITLEMENT OF THE STRAT

Date added 2008-JAN-19

Crown Land Pin:

Crown Land File#:

LTO PID# 027356183

Legal Desc: STRATA LOT 58 DISTRICT LOT 124 GROUP 1 NEW WESTMINSTER DISTRICT STRATA PLAN
BCS2711 TOGETHER WITH AN INTEREST IN THE COMMON PROPERTY IN
PROPORTION TO THE UNIT ENTITLEMENT OF THE STRAT

Date added 2008-JAN-19

Crown Land Pin:

Crown Land File#:

LTO PID# 027356264

Legal Desc: STRATA LOT 66 DISTRICT LOT 124 GROUP 1 NEW WESTMINSTER DISTRICT STRATA PLAN
BCS2711 TOGETHER WITH AN INTEREST IN THE COMMON PROPERTY IN
PROPORTION TO THE UNIT ENTITLEMENT OF THE STRAT

Date added 2008-JAN-19

Crown Land Pin:

Crown Land File#:

LTO PID# 027356256

Legal Desc: STRATA LOT 65 DISTRICT LOT 124 GROUP 1 NEW WESTMINSTER DISTRICT STRATA PLAN
BCS2711 TOGETHER WITH AN INTEREST IN THE COMMON PROPERTY IN
PROPORTION TO THE UNIT ENTITLEMENT OF THE STRAT

Date added 2008-JAN-19

Crown Land Pin:

Crown Land File#:

LTO PID# 027356248

Legal Desc: STRATA LOT 64 DISTRICT LOT 124 GROUP 1 NEW WESTMINSTER DISTRICT STRATA PLAN
BCS2711 TOGETHER WITH AN INTEREST IN THE COMMON PROPERTY IN
PROPORTION TO THE UNIT ENTITLEMENT OF THE STRAT

Date added 2008-JAN-19

Crown Land Pin:

Crown Land File#:

LTO PID# 027356230

Legal Desc: STRATA LOT 63 DISTRICT LOT 124 GROUP 1 NEW WESTMINSTER DISTRICT STRATA PLAN
BCS2711 TOGETHER WITH AN INTEREST IN THE COMMON PROPERTY IN
PROPORTION TO THE UNIT ENTITLEMENT OF THE STRAT

Date added 2008-JAN-19

Crown Land Pin:

Crown Land File#:

LTO PID# 027356221

Legal Desc: STRATA LOT 62 DISTRICT LOT 124 GROUP 1 NEW WESTMINSTER DISTRICT STRATA PLAN
BCS2711 TOGETHER WITH AN INTEREST IN THE COMMON PROPERTY IN
PROPORTION TO THE UNIT ENTITLEMENT OF THE STRAT

Date added 2008-JAN-19

Crown Land Pin:

Crown Land File#:

LTO PID# 027356213

Legal Desc: STRATA LOT 61 DISTRICT LOT 124 GROUP 1 NEW WESTMINSTER DISTRICT STRATA PLAN
BCS2711 TOGETHER WITH AN INTEREST IN THE COMMON PROPERTY IN
PROPORTION TO THE UNIT ENTITLEMENT OF THE STRAT

Date added 2008-JAN-19

Crown Land Pin:

Crown Land File#:

LTO PID# 027356205

Legal Desc: STRATA LOT 60 DISTRICT LOT 124 GROUP 1 NEW WESTMINSTER DISTRICT STRATA PLAN
BCS2711 TOGETHER WITH AN INTEREST IN THE COMMON PROPERTY IN
PROPORTION TO THE UNIT ENTITLEMENT OF THE STRAT

Date added 2008-JAN-19

Crown Land Pin:

Crown Land File#:

LTO PID# 027355969

Legal Desc: STRATA LOT 36 DISTRICT LOT 124 GROUP 1 NEW WESTMINSTER DISTRICT STRATA PLAN
BCS2711 TOGETHER WITH AN INTEREST IN THE COMMON PROPERTY IN
PROPORTION TO THE UNIT ENTITLEMENT OF THE STRAT

Date added 2008-JAN-19

Crown Land Pin:

Crown Land File#:

LTO PID# 027356299

Legal Desc: STRATA LOT 69 DISTRICT LOT 124 GROUP 1 NEW WESTMINSTER DISTRICT STRATA PLAN
BCS2711 TOGETHER WITH AN INTEREST IN THE COMMON PROPERTY IN
PROPORTION TO THE UNIT ENTITLEMENT OF THE STRAT

Date added 2008-JAN-19

Crown Land Pin:

Crown Land File#:

LTO PID# 027355659

Legal Desc: STRATA LOT 5 DISTRICT LOT 124 GROUP 1 NEW WESTMINSTER DISTRICT STRATA PLAN
BCS2711 TOGETHER WITH AN INTEREST IN THE COMMON PROPERTY IN
PROPORTION TO THE UNIT ENTITLEMENT OF THE STRAT

Date added 2008-JAN-19

Crown Land Pin:

Crown Land File#:

LTO PID# 027355985

Legal Desc: STRATA LOT 38 DISTRICT LOT 124 GROUP 1 NEW WESTMINSTER DISTRICT STRATA PLAN
BCS2711 TOGETHER WITH AN INTEREST IN THE COMMON PROPERTY IN
PROPORTION TO THE UNIT ENTITLEMENT OF THE STRAT

Date added 2008-JAN-19

Crown Land Pin:

Crown Land File#:

LTO PID# 027355748

Legal Desc: STRATA LOT 14 DISTRICT LOT 124 GROUP 1 NEW WESTMINSTER DISTRICT STRATA PLAN
BCS2711 TOGETHER WITH AN INTEREST IN THE COMMON PROPERTY IN
PROPORTION TO THE UNIT ENTITLEMENT OF THE STRAT

Date added 2008-JAN-19

Crown Land Pin:

Crown Land File#:

LTO PID# 027355730

Legal Desc: STRATA LOT 13 DISTRICT LOT 124 GROUP 1 NEW WESTMINSTER DISTRICT STRATA PLAN
BCS2711 TOGETHER WITH AN INTEREST IN THE COMMON PROPERTY IN
PROPORTION TO THE UNIT ENTITLEMENT OF THE STRAT

Date added 2008-JAN-19

Crown Land Pin:

Crown Land File#:

LTO PID# 027355721

Legal Desc: STRATA LOT 12 DISTRICT LOT 124 GROUP 1 NEW WESTMINSTER DISTRICT STRATA PLAN
BCS2711 TOGETHER WITH AN INTEREST IN THE COMMON PROPERTY IN
PROPORTION TO THE UNIT ENTITLEMENT OF THE STRAT

Date added 2008-JAN-19

Crown Land Pin:

Crown Land File#:

LTO PID# 027355713

Legal Desc: STRATA LOT 11 DISTRICT LOT 124 GROUP 1 NEW WESTMINSTER DISTRICT STRATA PLAN
BCS2711 TOGETHER WITH AN INTEREST IN THE COMMON PROPERTY IN
PROPORTION TO THE UNIT ENTITLEMENT OF THE STRAT

Date added 2008-JAN-19

Crown Land Pin:

Crown Land File#:

LTO PID# 027355705

Legal Desc: STRATA LOT 10 DISTRICT LOT 124 GROUP 1 NEW WESTMINSTER DISTRICT STRATA PLAN
BCS2711 TOGETHER WITH AN INTEREST IN THE COMMON PROPERTY IN
PROPORTION TO THE UNIT ENTITLEMENT OF THE STRAT

Date added 2008-JAN-19

Crown Land Pin:

Crown Land File#:

LTO PID# 027355691

Legal Desc: STRATA LOT 9 DISTRICT LOT 124 GROUP 1 NEW WESTMINSTER DISTRICT STRATA PLAN
BCS2711 TOGETHER WITH AN INTEREST IN THE COMMON PROPERTY IN
PROPORTION TO THE UNIT ENTITLEMENT OF THE STRAT

Date added 2008-JAN-19

Crown Land Pin:

Crown Land File#:

LTO PID# 027355683

Legal Desc: STRATA LOT 8 DISTRICT LOT 124 GROUP 1 NEW WESTMINSTER DISTRICT STRATA PLAN
BCS2711 TOGETHER WITH AN INTEREST IN THE COMMON PROPERTY IN
PROPORTION TO THE UNIT ENTITLEMENT OF THE STRAT

Date added 2008-JAN-19

Crown Land Pin:

Crown Land File#:

LTO PID# 027355764

Legal Desc: STRATA LOT 16 DISTRICT LOT 124 GROUP 1 NEW WESTMINSTER DISTRICT STRATA PLAN
BCS2711 TOGETHER WITH AN INTEREST IN THE COMMON PROPERTY IN
PROPORTION TO THE UNIT ENTITLEMENT OF THE STRAT

Date added 2008-JAN-19

Crown Land Pin:

Crown Land File#:

LTO PID# 027355667

Legal Desc: STRATA LOT 6 DISTRICT LOT 124 GROUP 1 NEW WESTMINSTER DISTRICT STRATA PLAN
BCS2711 TOGETHER WITH AN INTEREST IN THE COMMON PROPERTY IN
PROPORTION TO THE UNIT ENTITLEMENT OF THE STRAT

Date added 2008-JAN-19

Crown Land Pin:

Crown Land File#:

LTO PID# 027355772

Legal Desc: STRATA LOT 17 DISTRICT LOT 124 GROUP 1 NEW WESTMINSTER DISTRICT STRATA PLAN
BCS2711 TOGETHER WITH AN INTEREST IN THE COMMON PROPERTY IN
PROPORTION TO THE UNIT ENTITLEMENT OF THE STRAT

Date added 2008-JAN-19

Crown Land Pin:

Crown Land File#:

LTO PID# 027355641

Legal Desc: STRATA LOT 4 DISTRICT LOT 124 GROUP 1 NEW WESTMINSTER DISTRICT STRATA PLAN
BCS2711 TOGETHER WITH AN INTEREST IN THE COMMON PROPERTY IN
PROPORTION TO THE UNIT ENTITLEMENT OF THE STRAT

Date added 2008-JAN-19

Crown Land Pin:

Crown Land File#:

LTO PID# 027355632

Legal Desc: STRATA LOT 3 DISTRICT LOT 124 GROUP 1 NEW WESTMINSTER DISTRICT STRATA PLAN
BCS2711 TOGETHER WITH AN INTEREST IN THE COMMON PROPERTY IN
PROPORTION TO THE UNIT ENTITLEMENT OF THE STRAT

Date added 2008-JAN-19

Crown Land Pin:

Crown Land File#:

LTO PID# 027355624

Legal Desc: STRATA LOT 2 DISTRICT LOT 124 GROUP 1 NEW WESTMINSTER DISTRICT STRATA PLAN
BCS2711 TOGETHER WITH AN INTEREST IN THE COMMON PROPERTY IN
PROPORTION TO THE UNIT ENTITLEMENT OF THE STRAT

Date added 2008-JAN-19

Crown Land Pin:

Crown Land File#:

LTO PID# 027355616

Legal Desc: STRATA LOT 1 DISTRICT LOT 124 GROUP 1 NEW WESTMINSTER DISTRICT STRATA PLAN
BCS2711 TOGETHER WITH AN INTEREST IN THE COMMON PROPERTY IN
PROPORTION TO THE UNIT ENTITLEMENT OF THE STRAT

Date added 2008-JAN-19

Crown Land Pin:

Crown Land File#:

LTO PID# 027355446

Legal Desc: AIR SPACE PARCEL A DISTRICT LOT 124 GROUP 1 NEW WESTMINSTER DISTRICT AIR SPACE PLAN
BCP34237

Date added 2006-OCT-07

Crown Land Pin:

Crown Land File#:

LTO PID# 026813815

Legal Desc: LOT B DISTRICT LOT 124 GROUP 1 NEW WESTMINSTER DISTRICT PLAN BCP25973 EXCEPT PART IN AIR
SPACE PLAN BCP34237 AND PHASES ONE AND TWO STRATA PLAN BCS2711

Date added 2006-OCT-07

Crown Land Pin:

Crown Land File#:

LTO PID# 026813785

Legal Desc: LOT A DISTRICT LOT 124 GROUP 1 NEW WESTMINSTER DISTRICT PLAN BCP25973 EXCEPT PHASES ONE,
TWO AND THREE STRATA PLAN BCS3011

Date added 2006-SEP-30

Crown Land Pin:

Crown Land File#:

LTO PID# 026812797

Legal Desc: LOT 1 DISTRICT LOT 124 GROUP 1 NEW WESTMINSTER DISTRICT
PLAN BCP25972

Date added 2008-JAN-19

Crown Land Pin:

Crown Land File#:

LTO PID# 027355675

Legal Desc: STRATA LOT 7 DISTRICT LOT 124 GROUP 1 NEW WESTMINSTER DISTRICT STRATA PLAN
BCS2711 TOGETHER WITH AN INTEREST IN THE COMMON PROPERTY IN
PROPORTION TO THE UNIT ENTITLEMENT OF THE STRAT

Date added 2008-JAN-19

Crown Land Pin:

Crown Land File#:

LTO PID# 027355861

Legal Desc: STRATA LOT 26 DISTRICT LOT 124 GROUP 1 NEW WESTMINSTER DISTRICT STRATA PLAN
BCS2711 TOGETHER WITH AN INTEREST IN THE COMMON PROPERTY IN
PROPORTION TO THE UNIT ENTITLEMENT OF THE STRAT

Date added 2008-JAN-19

Crown Land Pin:

Crown Land File#:

LTO PID# 027356396

Legal Desc: STRATA LOT 79 DISTRICT LOT 124 GROUP 1 NEW WESTMINSTER DISTRICT STRATA PLAN
BCS2711 TOGETHER WITH AN INTEREST IN THE COMMON PROPERTY IN
PROPORTION TO THE UNIT ENTITLEMENT OF THE STRAT

Date added 2008-JAN-19

Crown Land Pin:

Crown Land File#:

LTO PID# 027355951

Legal Desc: STRATA LOT 35 DISTRICT LOT 124 GROUP 1 NEW WESTMINSTER DISTRICT STRATA PLAN
BCS2711 TOGETHER WITH AN INTEREST IN THE COMMON PROPERTY IN
PROPORTION TO THE UNIT ENTITLEMENT OF THE STRAT

Date added 2008-JAN-19

Crown Land Pin:

Crown Land File#:

LTO PID# 027355942

Legal Desc: STRATA LOT 34 DISTRICT LOT 124 GROUP 1 NEW WESTMINSTER DISTRICT STRATA PLAN
BCS2711 TOGETHER WITH AN INTEREST IN THE COMMON PROPERTY IN
PROPORTION TO THE UNIT ENTITLEMENT OF THE STRAT

Date added 2008-JAN-19

Crown Land Pin:

Crown Land File#:

LTO PID# 027355934

Legal Desc: STRATA LOT 33 DISTRICT LOT 124 GROUP 1 NEW WESTMINSTER DISTRICT STRATA PLAN
BCS2711 TOGETHER WITH AN INTEREST IN THE COMMON PROPERTY IN
PROPORTION TO THE UNIT ENTITLEMENT OF THE STRAT

Date added 2008-JAN-19

Crown Land Pin:

Crown Land File#:

LTO PID# 027355926

Legal Desc: STRATA LOT 32 DISTRICT LOT 124 GROUP 1 NEW WESTMINSTER DISTRICT STRATA PLAN
BCS2711 TOGETHER WITH AN INTEREST IN THE COMMON PROPERTY IN
PROPORTION TO THE UNIT ENTITLEMENT OF THE STRAT

Date added 2008-JAN-19

Crown Land Pin:

Crown Land File#:

LTO PID# 027355918

Legal Desc: STRATA LOT 31 DISTRICT LOT 124 GROUP 1 NEW WESTMINSTER DISTRICT STRATA PLAN
BCS2711 TOGETHER WITH AN INTEREST IN THE COMMON PROPERTY IN
PROPORTION TO THE UNIT ENTITLEMENT OF THE STRAT

Date added 2008-JAN-19

Crown Land Pin:

Crown Land File#:

LTO PID# 027355900

Legal Desc: STRATA LOT 30 DISTRICT LOT 124 GROUP 1 NEW WESTMINSTER DISTRICT STRATA PLAN
BCS2711 TOGETHER WITH AN INTEREST IN THE COMMON PROPERTY IN
PROPORTION TO THE UNIT ENTITLEMENT OF THE STRAT

Date added 2008-JAN-19

Crown Land Pin:

Crown Land File#:

LTO PID# 027355896

Legal Desc: STRATA LOT 29 DISTRICT LOT 124 GROUP 1 NEW WESTMINSTER DISTRICT STRATA PLAN
BCS2711 TOGETHER WITH AN INTEREST IN THE COMMON PROPERTY IN
PROPORTION TO THE UNIT ENTITLEMENT OF THE STRAT

Date added 2008-JAN-19

Crown Land Pin:

Crown Land File#:

LTO PID# 027355756

Legal Desc: STRATA LOT 15 DISTRICT LOT 124 GROUP 1 NEW WESTMINSTER DISTRICT STRATA PLAN
BCS2711 TOGETHER WITH AN INTEREST IN THE COMMON PROPERTY IN
PROPORTION TO THE UNIT ENTITLEMENT OF THE STRAT

Date added 2008-JAN-19

Crown Land Pin:

Crown Land File#:

LTO PID# 027355870

Legal Desc: STRATA LOT 27 DISTRICT LOT 124 GROUP 1 NEW WESTMINSTER DISTRICT STRATA PLAN
BCS2711 TOGETHER WITH AN INTEREST IN THE COMMON PROPERTY IN
PROPORTION TO THE UNIT ENTITLEMENT OF THE STRAT

Date added 2008-JAN-19

Crown Land Pin:

Crown Land File#:

LTO PID# 027355977

Legal Desc: STRATA LOT 37 DISTRICT LOT 124 GROUP 1 NEW WESTMINSTER DISTRICT STRATA PLAN
BCS2711 TOGETHER WITH AN INTEREST IN THE COMMON PROPERTY IN
PROPORTION TO THE UNIT ENTITLEMENT OF THE STRAT

Date added 2008-JAN-19

Crown Land Pin:

Crown Land File#:

LTO PID# 027355853

Legal Desc: STRATA LOT 25 DISTRICT LOT 124 GROUP 1 NEW WESTMINSTER DISTRICT STRATA PLAN
BCS2711 TOGETHER WITH AN INTEREST IN THE COMMON PROPERTY IN
PROPORTION TO THE UNIT ENTITLEMENT OF THE STRAT

Date added 2008-JAN-19

Crown Land Pin:

Crown Land File#:

LTO PID# 027355845

Legal Desc: STRATA LOT 24 DISTRICT LOT 124 GROUP 1 NEW WESTMINSTER DISTRICT STRATA PLAN
BCS2711 TOGETHER WITH AN INTEREST IN THE COMMON PROPERTY IN
PROPORTION TO THE UNIT ENTITLEMENT OF THE STRAT

Date added 2008-JAN-19

Crown Land Pin:

Crown Land File#:

LTO PID# 027355837

Legal Desc: STRATA LOT 23 DISTRICT LOT 124 GROUP 1 NEW WESTMINSTER DISTRICT STRATA PLAN
BCS2711 TOGETHER WITH AN INTEREST IN THE COMMON PROPERTY IN
PROPORTION TO THE UNIT ENTITLEMENT OF THE STRAT

Date added 2008-JAN-19

Crown Land Pin:

Crown Land File#:

LTO PID# 027355829

Legal Desc: STRATA LOT 22 DISTRICT LOT 124 GROUP 1 NEW WESTMINSTER DISTRICT STRATA PLAN
BCS2711 TOGETHER WITH AN INTEREST IN THE COMMON PROPERTY IN
PROPORTION TO THE UNIT ENTITLEMENT OF THE STRAT

Date added 2008-JAN-19

Crown Land Pin:

Crown Land File#:

LTO PID# 027355811

Legal Desc: STRATA LOT 21 DISTRICT LOT 124 GROUP 1 NEW WESTMINSTER DISTRICT STRATA PLAN
BCS2711 TOGETHER WITH AN INTEREST IN THE COMMON PROPERTY IN
PROPORTION TO THE UNIT ENTITLEMENT OF THE STRAT

Date added 2008-JAN-19

Crown Land Pin:

Crown Land File#:

LTO PID# 027355802

Legal Desc: STRATA LOT 20 DISTRICT LOT 124 GROUP 1 NEW WESTMINSTER DISTRICT STRATA PLAN
BCS2711 TOGETHER WITH AN INTEREST IN THE COMMON PROPERTY IN
PROPORTION TO THE UNIT ENTITLEMENT OF THE STRAT

Date added 2008-JAN-19

Crown Land Pin:

Crown Land File#:

LTO PID# 027355799

Legal Desc: STRATA LOT 19 DISTRICT LOT 124 GROUP 1 NEW WESTMINSTER DISTRICT STRATA PLAN
BCS2711 TOGETHER WITH AN INTEREST IN THE COMMON PROPERTY IN
PROPORTION TO THE UNIT ENTITLEMENT OF THE STRAT

Date added 2008-JAN-19

Crown Land Pin:

Crown Land File#:

LTO PID# 027355781

Legal Desc: STRATA LOT 18 DISTRICT LOT 124 GROUP 1 NEW WESTMINSTER DISTRICT STRATA PLAN
BCS2711
TOGETHER WITH AN INTEREST IN THE COMMON PROPERTY IN
PROPORTION TO THE UNIT ENTITLEMENT OF THE STRAT

Date added 2008-JAN-19

Crown Land Pin:

Crown Land File#:

LTO PID# 027355888

Legal Desc: STRATA LOT 28 DISTRICT LOT 124 GROUP 1 NEW WESTMINSTER DISTRICT STRATA PLAN
BCS2711
TOGETHER WITH AN INTEREST IN THE COMMON PROPERTY IN
PROPORTION TO THE UNIT ENTITLEMENT OF THE STRAT

Date added 2008-JUN-17

Crown Land Pin:

Crown Land File#:

LTO PID# 027465381

Legal Desc: STRATA LOT 130 DISTRICT LOT 124 GROUP 1 NEW WESTMINSTER DISTRICT STRATA PLAN
BCS2711
TOGETHER WITH AN INTEREST IN THE COMMON PROPERTY IN
PROPORTION TO THE UNIT ENTITLEMENT OF THE STRAT

Date added 2008-JUN-17

Crown Land Pin:

Crown Land File#:

LTO PID# 027465471

Legal Desc: STRATA LOT 139 DISTRICT LOT 124 GROUP 1 NEW WESTMINSTER DISTRICT STRATA PLAN
BCS2711
TOGETHER WITH AN INTEREST IN THE COMMON PROPERTY IN
PROPORTION TO THE UNIT ENTITLEMENT OF THE STRAT

Date added 2008-JUN-17

Crown Land Pin:

Crown Land File#:

LTO PID# 027465462

Legal Desc: STRATA LOT 138 DISTRICT LOT 124 GROUP 1 NEW WESTMINSTER DISTRICT STRATA PLAN
BCS2711
TOGETHER WITH AN INTEREST IN THE COMMON PROPERTY IN
PROPORTION TO THE UNIT ENTITLEMENT OF THE STRAT

Date added 2008-JUN-17

Crown Land Pin:

Crown Land File#:

LTO PID# 027465454

Legal Desc: STRATA LOT 137 DISTRICT LOT 124 GROUP 1 NEW WESTMINSTER DISTRICT STRATA PLAN
BCS2711
TOGETHER WITH AN INTEREST IN THE COMMON PROPERTY IN
PROPORTION TO THE UNIT ENTITLEMENT OF THE STRAT

Date added 2008-JUN-17

Crown Land Pin:

Crown Land File#:

LTO PID# 027465446

Legal Desc: STRATA LOT 136 DISTRICT LOT 124 GROUP 1 NEW WESTMINSTER DISTRICT STRATA PLAN
BCS2711
TOGETHER WITH AN INTEREST IN THE COMMON PROPERTY IN
PROPORTION TO THE UNIT ENTITLEMENT OF THE STRAT

Date added 2008-JUN-17

Crown Land Pin:

Crown Land File#:

LTO PID# 027465438

Legal Desc: STRATA LOT 135 DISTRICT LOT 124 GROUP 1 NEW WESTMINSTER DISTRICT STRATA PLAN
BCS2711
TOGETHER WITH AN INTEREST IN THE COMMON PROPERTY IN
PROPORTION TO THE UNIT ENTITLEMENT OF THE STRAT

Date added 2008-JUN-17

Crown Land Pin:

Crown Land File#:

LTO PID# 027465420

Legal Desc: STRATA LOT 134 DISTRICT LOT 124 GROUP 1 NEW WESTMINSTER DISTRICT STRATA PLAN
BCS2711 TOGETHER WITH AN INTEREST IN THE COMMON PROPERTY IN
PROPORTION TO THE UNIT ENTITLEMENT OF THE STRAT

Date added 2008-JUN-17

Crown Land Pin:

Crown Land File#:

LTO PID# 027465411

Legal Desc: STRATA LOT 133 DISTRICT LOT 124 GROUP 1 NEW WESTMINSTER DISTRICT STRATA PLAN
BCS2711 TOGETHER WITH AN INTEREST IN THE COMMON PROPERTY IN
PROPORTION TO THE UNIT ENTITLEMENT OF THE STRAT

Date added 2008-JAN-19

Crown Land Pin:

Crown Land File#:

LTO PID# 027356370

Legal Desc: STRATA LOT 77 DISTRICT LOT 124 GROUP 1 NEW WESTMINSTER DISTRICT STRATA PLAN
BCS2711 TOGETHER WITH AN INTEREST IN THE COMMON PROPERTY IN
PROPORTION TO THE UNIT ENTITLEMENT OF THE STRAT

Date added 2008-JUN-17

Crown Land Pin:

Crown Land File#:

LTO PID# 027465390

Legal Desc: STRATA LOT 131 DISTRICT LOT 124 GROUP 1 NEW WESTMINSTER DISTRICT STRATA PLAN
BCS2711 TOGETHER WITH AN INTEREST IN THE COMMON PROPERTY IN
PROPORTION TO THE UNIT ENTITLEMENT OF THE STRAT

Date added 2008-JUN-17

Crown Land Pin:

Crown Land File#:

LTO PID# 027465501

Legal Desc: STRATA LOT 142 DISTRICT LOT 124 GROUP 1 NEW WESTMINSTER DISTRICT STRATA PLAN
BCS2711 TOGETHER WITH AN INTEREST IN THE COMMON PROPERTY IN
PROPORTION TO THE UNIT ENTITLEMENT OF THE STRAT

Date added 2008-JUN-17

Crown Land Pin:

Crown Land File#:

LTO PID# 027465373

Legal Desc: STRATA LOT 129 DISTRICT LOT 124 GROUP 1 NEW WESTMINSTER DISTRICT STRATA PLAN
BCS2711 TOGETHER WITH AN INTEREST IN THE COMMON PROPERTY IN
PROPORTION TO THE UNIT ENTITLEMENT OF THE STRAT

Date added 2008-JUN-17

Crown Land Pin:

Crown Land File#:

LTO PID# 027465365

Legal Desc: STRATA LOT 128 DISTRICT LOT 124 GROUP 1 NEW WESTMINSTER DISTRICT STRATA PLAN
BCS2711 TOGETHER WITH AN INTEREST IN THE COMMON PROPERTY IN
PROPORTION TO THE UNIT ENTITLEMENT OF THE STRAT

Date added 2008-JUN-17

Crown Land Pin:

Crown Land File#:

LTO PID# 027465357

Legal Desc: STRATA LOT 127 DISTRICT LOT 124 GROUP 1 NEW WESTMINSTER DISTRICT STRATA PLAN
BCS2711 TOGETHER WITH AN INTEREST IN THE COMMON PROPERTY IN
PROPORTION TO THE UNIT ENTITLEMENT OF THE STRAT

Date added 2008-JUN-17

Crown Land Pin:

Crown Land File#:

LTO PID# 027465349

Legal Desc: STRATA LOT 126 DISTRICT LOT 124 GROUP 1 NEW WESTMINSTER DISTRICT STRATA PLAN
BCS2711 TOGETHER WITH AN INTEREST IN THE COMMON PROPERTY IN
PROPORTION TO THE UNIT ENTITLEMENT OF THE STRAT

Date added 2008-JUN-17

Crown Land Pin:

Crown Land File#:

LTO PID# 027465331

Legal Desc: STRATA LOT 125 DISTRICT LOT 124 GROUP 1 NEW WESTMINSTER DISTRICT STRATA PLAN
BCS2711 TOGETHER WITH AN INTEREST IN THE COMMON PROPERTY IN
PROPORTION TO THE UNIT ENTITLEMENT OF THE STRAT

Date added 2008-JUN-17

Crown Land Pin:

Crown Land File#:

LTO PID# 027465322

Legal Desc: STRATA LOT 124 DISTRICT LOT 124 GROUP 1 NEW WESTMINSTER DISTRICT STRATA PLAN
BCS2711 TOGETHER WITH AN INTEREST IN THE COMMON PROPERTY IN
PROPORTION TO THE UNIT ENTITLEMENT OF THE STRAT

Date added 2008-JUN-17

Crown Land Pin:

Crown Land File#:

LTO PID# 027465314

Legal Desc: STRATA LOT 123 DISTRICT LOT 124 GROUP 1 NEW WESTMINSTER DISTRICT STRATA PLAN
BCS2711 TOGETHER WITH AN INTEREST IN THE COMMON PROPERTY IN
PROPORTION TO THE UNIT ENTITLEMENT OF THE STRAT

Date added 2008-JUN-17

Crown Land Pin:

Crown Land File#:

LTO PID# 027465306

Legal Desc: STRATA LOT 122 DISTRICT LOT 124 GROUP 1 NEW WESTMINSTER DISTRICT STRATA PLAN
BCS2711 TOGETHER WITH AN INTEREST IN THE COMMON PROPERTY IN
PROPORTION TO THE UNIT ENTITLEMENT OF THE STRAT

Date added 2008-JUN-17

Crown Land Pin:

Crown Land File#:

LTO PID# 027465403

Legal Desc: STRATA LOT 132 DISTRICT LOT 124 GROUP 1 NEW WESTMINSTER DISTRICT STRATA PLAN
BCS2711 TOGETHER WITH AN INTEREST IN THE COMMON PROPERTY IN
PROPORTION TO THE UNIT ENTITLEMENT OF THE STRAT

Date added 2008-JUN-17

Crown Land Pin:

Crown Land File#:

LTO PID# 027465586

Legal Desc: STRATA LOT 150 DISTRICT LOT 124 GROUP 1 NEW WESTMINSTER DISTRICT STRATA PLAN
BCS2711 TOGETHER WITH AN INTEREST IN THE COMMON PROPERTY IN
PROPORTION TO THE UNIT ENTITLEMENT OF THE STRAT

Date added 2008-NOV-08

Crown Land Pin:

Crown Land File#:

LTO PID# 027708225

Legal Desc: STRATA LOT 182 DISTRICT LOT 124 GROUP 1 NEW WESTMINSTER DISTRICT STRATA PLAN
BCS2711 TOGETHER WITH AN INTEREST IN THE COMMON PROPERTY IN
PROPORTION TO THE UNIT ENTITLEMENT OF THE STRAT

Date added 2008-JUN-17

Crown Land Pin:

Crown Land File#:

LTO PID# 027465675

Legal Desc: STRATA LOT 159 DISTRICT LOT 124 GROUP 1 NEW WESTMINSTER DISTRICT STRATA PLAN
BCS2711 TOGETHER WITH AN INTEREST IN THE COMMON PROPERTY IN
PROPORTION TO THE UNIT ENTITLEMENT OF THE STRAT

Date added 2008-JUN-17

Crown Land Pin:

Crown Land File#:

LTO PID# 027465667

Legal Desc: STRATA LOT 158 DISTRICT LOT 124 GROUP 1 NEW WESTMINSTER DISTRICT STRATA PLAN
BCS2711 TOGETHER WITH AN INTEREST IN THE COMMON PROPERTY IN
PROPORTION TO THE UNIT ENTITLEMENT OF THE STRAT

Date added 2008-JUN-17

Crown Land Pin:

Crown Land File#:

LTO PID# 027465659

Legal Desc: STRATA LOT 157 DISTRICT LOT 124 GROUP 1 NEW WESTMINSTER DISTRICT STRATA PLAN
BCS2711 TOGETHER WITH AN INTEREST IN THE COMMON PROPERTY IN
PROPORTION TO THE UNIT ENTITLEMENT OF THE STRAT

Date added 2008-JUN-17

Crown Land Pin:

Crown Land File#:

LTO PID# 027465641

Legal Desc: STRATA LOT 156 DISTRICT LOT 124 GROUP 1 NEW WESTMINSTER DISTRICT STRATA PLAN
BCS2711 TOGETHER WITH AN INTEREST IN THE COMMON PROPERTY IN
PROPORTION TO THE UNIT ENTITLEMENT OF THE STRAT

Date added 2008-JUN-17

Crown Land Pin:

Crown Land File#:

LTO PID# 027465632

Legal Desc: STRATA LOT 155 DISTRICT LOT 124 GROUP 1 NEW WESTMINSTER DISTRICT STRATA PLAN
BCS2711 TOGETHER WITH AN INTEREST IN THE COMMON PROPERTY IN
PROPORTION TO THE UNIT ENTITLEMENT OF THE STRAT

Date added 2008-JUN-17

Crown Land Pin:

Crown Land File#:

LTO PID# 027465624

Legal Desc: STRATA LOT 154 DISTRICT LOT 124 GROUP 1 NEW WESTMINSTER DISTRICT STRATA PLAN
BCS2711 TOGETHER WITH AN INTEREST IN THE COMMON PROPERTY IN
PROPORTION TO THE UNIT ENTITLEMENT OF THE STRAT

Date added 2008-JUN-17

Crown Land Pin:

Crown Land File#:

LTO PID# 027465616

Legal Desc: STRATA LOT 153 DISTRICT LOT 124 GROUP 1 NEW WESTMINSTER DISTRICT STRATA PLAN
BCS2711 TOGETHER WITH AN INTEREST IN THE COMMON PROPERTY IN
PROPORTION TO THE UNIT ENTITLEMENT OF THE STRAT

Date added 2008-JUN-17

Crown Land Pin:

Crown Land File#:

LTO PID# 027465489

Legal Desc: STRATA LOT 140 DISTRICT LOT 124 GROUP 1 NEW WESTMINSTER DISTRICT STRATA PLAN
BCS2711 TOGETHER WITH AN INTEREST IN THE COMMON PROPERTY IN
PROPORTION TO THE UNIT ENTITLEMENT OF THE STRAT

Date added 2008-JUN-17

Crown Land Pin:

Crown Land File#:

LTO PID# 027465594

Legal Desc: STRATA LOT 151 DISTRICT LOT 124 GROUP 1 NEW WESTMINSTER DISTRICT STRATA PLAN
BCS2711 TOGETHER WITH AN INTEREST IN THE COMMON PROPERTY IN
PROPORTION TO THE UNIT ENTITLEMENT OF THE STRAT

Date added 2008-JUN-17

Crown Land Pin:

Crown Land File#:

LTO PID# 027465497

Legal Desc: STRATA LOT 141 DISTRICT LOT 124 GROUP 1 NEW WESTMINSTER DISTRICT STRATA PLAN
BCS2711 TOGETHER WITH AN INTEREST IN THE COMMON PROPERTY IN
PROPORTION TO THE UNIT ENTITLEMENT OF THE STRAT

Date added 2008-JUN-17

Crown Land Pin:

Crown Land File#:

LTO PID# 027465578

Legal Desc: STRATA LOT 149 DISTRICT LOT 124 GROUP 1 NEW WESTMINSTER DISTRICT STRATA PLAN
BCS2711 TOGETHER WITH AN INTEREST IN THE COMMON PROPERTY IN
PROPORTION TO THE UNIT ENTITLEMENT OF THE STRAT

Date added 2008-JUN-17

Crown Land Pin:

Crown Land File#:

LTO PID# 027465560

Legal Desc: STRATA LOT 148 DISTRICT LOT 124 GROUP 1 NEW WESTMINSTER DISTRICT STRATA PLAN
BCS2711 TOGETHER WITH AN INTEREST IN THE COMMON PROPERTY IN
PROPORTION TO THE UNIT ENTITLEMENT OF THE STRAT

Date added 2008-JUN-17

Crown Land Pin:

Crown Land File#:

LTO PID# 027465551

Legal Desc: STRATA LOT 147 DISTRICT LOT 124 GROUP 1 NEW WESTMINSTER DISTRICT STRATA PLAN
BCS2711 TOGETHER WITH AN INTEREST IN THE COMMON PROPERTY IN
PROPORTION TO THE UNIT ENTITLEMENT OF THE STRAT

Date added 2008-JUN-17

Crown Land Pin:

Crown Land File#:

LTO PID# 027465543

Legal Desc: STRATA LOT 146 DISTRICT LOT 124 GROUP 1 NEW WESTMINSTER DISTRICT STRATA PLAN
BCS2711 TOGETHER WITH AN INTEREST IN THE COMMON PROPERTY IN
PROPORTION TO THE UNIT ENTITLEMENT OF THE STRAT

Date added 2008-JUN-17

Crown Land Pin:

Crown Land File#:

LTO PID# 027465535

Legal Desc: STRATA LOT 145 DISTRICT LOT 124 GROUP 1 NEW WESTMINSTER DISTRICT STRATA PLAN
BCS2711 TOGETHER WITH AN INTEREST IN THE COMMON PROPERTY IN
PROPORTION TO THE UNIT ENTITLEMENT OF THE STRAT

Date added 2008-JUN-17

Crown Land Pin:

Crown Land File#:

LTO PID# 027465527

Legal Desc: STRATA LOT 144 DISTRICT LOT 124 GROUP 1 NEW WESTMINSTER DISTRICT STRATA PLAN
BCS2711 TOGETHER WITH AN INTEREST IN THE COMMON PROPERTY IN
PROPORTION TO THE UNIT ENTITLEMENT OF THE STRAT

Date added 2008-JUN-17

Crown Land Pin:

Crown Land File#:

LTO PID# 027465519

Legal Desc: STRATA LOT 143 DISTRICT LOT 124 GROUP 1 NEW WESTMINSTER DISTRICT STRATA PLAN
BCS2711 TOGETHER WITH AN INTEREST IN THE COMMON PROPERTY IN
PROPORTION TO THE UNIT ENTITLEMENT OF THE STRAT

Date added 2008-JUN-17

Crown Land Pin:

Crown Land File#:

LTO PID# 027465276

Legal Desc: STRATA LOT 119 DISTRICT LOT 124 GROUP 1 NEW WESTMINSTER DISTRICT STRATA PLAN
BCS2711 TOGETHER WITH AN INTEREST IN THE COMMON PROPERTY IN
PROPORTION TO THE UNIT ENTITLEMENT OF THE STRAT

Date added 2008-JUN-17

Crown Land Pin:

Crown Land File#:

LTO PID# 027465608

Legal Desc: STRATA LOT 152 DISTRICT LOT 124 GROUP 1 NEW WESTMINSTER DISTRICT STRATA PLAN
BCS2711 TOGETHER WITH AN INTEREST IN THE COMMON PROPERTY IN
PROPORTION TO THE UNIT ENTITLEMENT OF THE STRAT

Date added 2008-JAN-19

Crown Land Pin:

Crown Land File#:

LTO PID# 027356485

Legal Desc: STRATA LOT 88 DISTRICT LOT 124 GROUP 1 NEW WESTMINSTER DISTRICT STRATA PLAN
BCS2711 TOGETHER WITH AN INTEREST IN THE COMMON PROPERTY IN
PROPORTION TO THE UNIT ENTITLEMENT OF THE STRAT

Date added 2008-JUN-17

Crown Land Pin:

Crown Land File#:

LTO PID# 027465292

Legal Desc: STRATA LOT 121 DISTRICT LOT 124 GROUP 1 NEW WESTMINSTER DISTRICT STRATA PLAN
BCS2711 TOGETHER WITH AN INTEREST IN THE COMMON PROPERTY IN
PROPORTION TO THE UNIT ENTITLEMENT OF THE STRAT

Date added 2008-JAN-19

Crown Land Pin:

Crown Land File#:

LTO PID# 027356574

Legal Desc: STRATA LOT 97 DISTRICT LOT 124 GROUP 1 NEW WESTMINSTER DISTRICT STRATA PLAN
BCS2711 TOGETHER WITH AN INTEREST IN THE COMMON PROPERTY IN
PROPORTION TO THE UNIT ENTITLEMENT OF THE STRAT

Date added 2008-JAN-19

Crown Land Pin:

Crown Land File#:

LTO PID# 027356566

Legal Desc: STRATA LOT 96 DISTRICT LOT 124 GROUP 1 NEW WESTMINSTER DISTRICT STRATA PLAN
BCS2711 TOGETHER WITH AN INTEREST IN THE COMMON PROPERTY IN
PROPORTION TO THE UNIT ENTITLEMENT OF THE STRAT

Date added 2008-JAN-19

Crown Land Pin:

Crown Land File#:

LTO PID# 027356558

Legal Desc: STRATA LOT 95 DISTRICT LOT 124 GROUP 1 NEW WESTMINSTER DISTRICT STRATA PLAN
BCS2711 TOGETHER WITH AN INTEREST IN THE COMMON PROPERTY IN
PROPORTION TO THE UNIT ENTITLEMENT OF THE STRAT

Date added 2008-JAN-19

Crown Land Pin:

Crown Land File#:

LTO PID# 027356540

Legal Desc: STRATA LOT 94 DISTRICT LOT 124 GROUP 1 NEW WESTMINSTER DISTRICT STRATA PLAN
BCS2711 TOGETHER WITH AN INTEREST IN THE COMMON PROPERTY IN
PROPORTION TO THE UNIT ENTITLEMENT OF THE STRAT

Date added 2008-JAN-19

Crown Land Pin:

Crown Land File#:

LTO PID# 027356531

Legal Desc: STRATA LOT 93 DISTRICT LOT 124 GROUP 1 NEW WESTMINSTER DISTRICT STRATA PLAN
BCS2711 TOGETHER WITH AN INTEREST IN THE COMMON PROPERTY IN
PROPORTION TO THE UNIT ENTITLEMENT OF THE STRAT

Date added 2008-JAN-19

Crown Land Pin:

Crown Land File#:

LTO PID# 027356523

Legal Desc: STRATA LOT 92 DISTRICT LOT 124 GROUP 1 NEW WESTMINSTER DISTRICT STRATA PLAN
BCS2711 TOGETHER WITH AN INTEREST IN THE COMMON PROPERTY IN
PROPORTION TO THE UNIT ENTITLEMENT OF THE STRAT

Date added 2008-JAN-19

Crown Land Pin:

Crown Land File#:

LTO PID# 027356515

Legal Desc: STRATA LOT 91 DISTRICT LOT 124 GROUP 1 NEW WESTMINSTER DISTRICT STRATA PLAN
BCS2711 TOGETHER WITH AN INTEREST IN THE COMMON PROPERTY IN
PROPORTION TO THE UNIT ENTITLEMENT OF THE STRAT

Date added 2008-JUN-17

Crown Land Pin:

Crown Land File#:

LTO PID# 027465071

Legal Desc: STRATA LOT 99 DISTRICT LOT 124 GROUP 1 NEW WESTMINSTER DISTRICT STRATA PLAN
BCS2711 TOGETHER WITH AN INTEREST IN THE COMMON PROPERTY IN
PROPORTION TO THE UNIT ENTITLEMENT OF THE STRAT

Date added 2008-JAN-19

Crown Land Pin:

Crown Land File#:

LTO PID# 027356493

Legal Desc: STRATA LOT 89 DISTRICT LOT 124 GROUP 1 NEW WESTMINSTER DISTRICT STRATA PLAN
BCS2711 TOGETHER WITH AN INTEREST IN THE COMMON PROPERTY IN
PROPORTION TO THE UNIT ENTITLEMENT OF THE STRAT

Date added 2008-JUN-17

Crown Land Pin:

Crown Land File#:

LTO PID# 027465080

Legal Desc: STRATA LOT 100 DISTRICT LOT 124 GROUP 1 NEW WESTMINSTER DISTRICT STRATA PLAN
BCS2711 TOGETHER WITH AN INTEREST IN THE COMMON PROPERTY IN
PROPORTION TO THE UNIT ENTITLEMENT OF THE STRAT

Date added 2008-JAN-19

Crown Land Pin:

Crown Land File#:

LTO PID# 027356477

Legal Desc: STRATA LOT 87 DISTRICT LOT 124 GROUP 1 NEW WESTMINSTER DISTRICT STRATA PLAN
BCS2711 TOGETHER WITH AN INTEREST IN THE COMMON PROPERTY IN
PROPORTION TO THE UNIT ENTITLEMENT OF THE STRAT

Date added 2008-JAN-19

Crown Land Pin:

Crown Land File#:

LTO PID# 027356469

Legal Desc: STRATA LOT 86 DISTRICT LOT 124 GROUP 1 NEW WESTMINSTER DISTRICT STRATA PLAN
BCS2711 TOGETHER WITH AN INTEREST IN THE COMMON PROPERTY IN
PROPORTION TO THE UNIT ENTITLEMENT OF THE STRAT

Date added 2008-JAN-19

Crown Land Pin:

Crown Land File#:

LTO PID# 027356451

Legal Desc: STRATA LOT 85 DISTRICT LOT 124 GROUP 1 NEW WESTMINSTER DISTRICT STRATA PLAN
BCS2711 TOGETHER WITH AN INTEREST IN THE COMMON PROPERTY IN
PROPORTION TO THE UNIT ENTITLEMENT OF THE STRAT

Date added 2008-JAN-19

Crown Land Pin:

Crown Land File#:

LTO PID# 027356442

Legal Desc: STRATA LOT 84 DISTRICT LOT 124 GROUP 1 NEW WESTMINSTER DISTRICT STRATA PLAN
BCS2711 TOGETHER WITH AN INTEREST IN THE COMMON PROPERTY IN
PROPORTION TO THE UNIT ENTITLEMENT OF THE STRAT

Date added 2008-JAN-19

Crown Land Pin:

Crown Land File#:

LTO PID# 027356434

Legal Desc: STRATA LOT 83 DISTRICT LOT 124 GROUP 1 NEW WESTMINSTER DISTRICT STRATA PLAN
BCS2711 TOGETHER WITH AN INTEREST IN THE COMMON PROPERTY IN
PROPORTION TO THE UNIT ENTITLEMENT OF THE STRAT

Date added 2008-JAN-19

Crown Land Pin:

Crown Land File#:

LTO PID# 027356426

Legal Desc: STRATA LOT 82 DISTRICT LOT 124 GROUP 1 NEW WESTMINSTER DISTRICT STRATA PLAN
BCS2711 TOGETHER WITH AN INTEREST IN THE COMMON PROPERTY IN
PROPORTION TO THE UNIT ENTITLEMENT OF THE STRAT

Date added 2008-JAN-19

Crown Land Pin:

Crown Land File#:

LTO PID# 027356418

Legal Desc: STRATA LOT 81 DISTRICT LOT 124 GROUP 1 NEW WESTMINSTER DISTRICT STRATA PLAN
BCS2711 TOGETHER WITH AN INTEREST IN THE COMMON PROPERTY IN
PROPORTION TO THE UNIT ENTITLEMENT OF THE STRAT

Date added 2008-JAN-19

Crown Land Pin:

Crown Land File#:

LTO PID# 027356400

Legal Desc: STRATA LOT 80 DISTRICT LOT 124 GROUP 1 NEW WESTMINSTER DISTRICT STRATA PLAN
BCS2711 TOGETHER WITH AN INTEREST IN THE COMMON PROPERTY IN
PROPORTION TO THE UNIT ENTITLEMENT OF THE STRAT

Date added 2008-JAN-19

Crown Land Pin:

Crown Land File#:

LTO PID# 027356507

Legal Desc: STRATA LOT 90 DISTRICT LOT 124 GROUP 1 NEW WESTMINSTER DISTRICT STRATA PLAN
BCS2711 TOGETHER WITH AN INTEREST IN THE COMMON PROPERTY IN
PROPORTION TO THE UNIT ENTITLEMENT OF THE STRAT

Date added 2008-JUN-17

Crown Land Pin:

Crown Land File#:

LTO PID# 027465179

Legal Desc: STRATA LOT 109 DISTRICT LOT 124 GROUP 1 NEW WESTMINSTER DISTRICT STRATA PLAN
BCS2711 TOGETHER WITH AN INTEREST IN THE COMMON PROPERTY IN
PROPORTION TO THE UNIT ENTITLEMENT OF THE STRAT

Date added 2008-JUN-17

Crown Land Pin:

Crown Land File#:

LTO PID# 027465261

Legal Desc: STRATA LOT 161 DISTRICT LOT 124 GROUP 1 NEW WESTMINSTER DISTRICT STRATA PLAN
BCS2711 TOGETHER WITH AN INTEREST IN THE COMMON PROPERTY IN
PROPORTION TO THE UNIT ENTITLEMENT OF THE STRAT

Date added 2008-JUN-17

Crown Land Pin:

Crown Land File#:

LTO PID# 027465268

Legal Desc: STRATA LOT 118 DISTRICT LOT 124 GROUP 1 NEW WESTMINSTER DISTRICT STRATA PLAN
BCS2711 TOGETHER WITH AN INTEREST IN THE COMMON PROPERTY IN
PROPORTION TO THE UNIT ENTITLEMENT OF THE STRAT

Date added 2008-JUN-17

Crown Land Pin:

Crown Land File#:

LTO PID# 027465250

Legal Desc: STRATA LOT 117 DISTRICT LOT 124 GROUP 1 NEW WESTMINSTER DISTRICT STRATA PLAN
BCS2711 TOGETHER WITH AN INTEREST IN THE COMMON PROPERTY IN
PROPORTION TO THE UNIT ENTITLEMENT OF THE STRAT

Date added 2008-JUN-17

Crown Land Pin:

Crown Land File#:

LTO PID# 027465241

Legal Desc: STRATA LOT 116 DISTRICT LOT 124 GROUP 1 NEW WESTMINSTER DISTRICT STRATA PLAN
BCS2711 TOGETHER WITH AN INTEREST IN THE COMMON PROPERTY IN
PROPORTION TO THE UNIT ENTITLEMENT OF THE STRAT

Date added 2008-JUN-17

Crown Land Pin:

Crown Land File#:

LTO PID# 027465233

Legal Desc: STRATA LOT 115 DISTRICT LOT 124 GROUP 1 NEW WESTMINSTER DISTRICT STRATA PLAN
BCS2711 TOGETHER WITH AN INTEREST IN THE COMMON PROPERTY IN
PROPORTION TO THE UNIT ENTITLEMENT OF THE STRAT

Date added 2008-JUN-17

Crown Land Pin:

Crown Land File#:

LTO PID# 027465225

Legal Desc: STRATA LOT 114 DISTRICT LOT 124 GROUP 1 NEW WESTMINSTER DISTRICT STRATA PLAN
BCS2711 TOGETHER WITH AN INTEREST IN THE COMMON PROPERTY IN
PROPORTION TO THE UNIT ENTITLEMENT OF THE STRAT

Date added 2008-JUN-17

Crown Land Pin:

Crown Land File#:

LTO PID# 027465217

Legal Desc: STRATA LOT 113 DISTRICT LOT 124 GROUP 1 NEW WESTMINSTER DISTRICT STRATA PLAN
BCS2711 TOGETHER WITH AN INTEREST IN THE COMMON PROPERTY IN
PROPORTION TO THE UNIT ENTITLEMENT OF THE STRAT

Date added 2008-JUN-17

Crown Land Pin:

Crown Land File#:

LTO PID# 027465209

Legal Desc: STRATA LOT 112 DISTRICT LOT 124 GROUP 1 NEW WESTMINSTER DISTRICT STRATA PLAN
BCS2711 TOGETHER WITH AN INTEREST IN THE COMMON PROPERTY IN
PROPORTION TO THE UNIT ENTITLEMENT OF THE STRAT

Date added 2008-JAN-19

Crown Land Pin:

Crown Land File#:

LTO PID# 027356582

Legal Desc: STRATA LOT 98 DISTRICT LOT 124 GROUP 1 NEW WESTMINSTER DISTRICT STRATA PLAN
BCS2711 TOGETHER WITH AN INTEREST IN THE COMMON PROPERTY IN
PROPORTION TO THE UNIT ENTITLEMENT OF THE STRAT

Date added 2008-JUN-17

Crown Land Pin:

Crown Land File#:

LTO PID# 027465187

Legal Desc: STRATA LOT 110 DISTRICT LOT 124 GROUP 1 NEW WESTMINSTER DISTRICT STRATA PLAN
BCS2711 TOGETHER WITH AN INTEREST IN THE COMMON PROPERTY IN
PROPORTION TO THE UNIT ENTITLEMENT OF THE STRAT

Date added 2008-JUN-17

Crown Land Pin:

Crown Land File#:

LTO PID# 027465284

Legal Desc: STRATA LOT 120 DISTRICT LOT 124 GROUP 1 NEW WESTMINSTER DISTRICT STRATA PLAN
BCS2711 TOGETHER WITH AN INTEREST IN THE COMMON PROPERTY IN
PROPORTION TO THE UNIT ENTITLEMENT OF THE STRAT

Date added 2008-JUN-17

Crown Land Pin:

Crown Land File#:

LTO PID# 027465161

Legal Desc: STRATA LOT 108 DISTRICT LOT 124 GROUP 1 NEW WESTMINSTER DISTRICT STRATA PLAN
BCS2711 TOGETHER WITH AN INTEREST IN THE COMMON PROPERTY IN
PROPORTION TO THE UNIT ENTITLEMENT OF THE STRAT

Date added 2008-JUN-17

Crown Land Pin:

Crown Land File#:

LTO PID# 027465152

Legal Desc: STRATA LOT 107 DISTRICT LOT 124 GROUP 1 NEW WESTMINSTER DISTRICT STRATA PLAN
BCS2711 TOGETHER WITH AN INTEREST IN THE COMMON PROPERTY IN
PROPORTION TO THE UNIT ENTITLEMENT OF THE STRAT

Date added 2008-JUN-17

Crown Land Pin:

Crown Land File#:

LTO PID# 027465144

Legal Desc: STRATA LOT 106 DISTRICT LOT 124 GROUP 1 NEW WESTMINSTER DISTRICT STRATA PLAN
BCS2711 TOGETHER WITH AN INTEREST IN THE COMMON PROPERTY IN
PROPORTION TO THE UNIT ENTITLEMENT OF THE STRAT

Date added 2008-JUN-17

Crown Land Pin:

Crown Land File#:

LTO PID# 027465136

Legal Desc: STRATA LOT 105 DISTRICT LOT 124 GROUP 1 NEW WESTMINSTER DISTRICT STRATA PLAN
BCS2711 TOGETHER WITH AN INTEREST IN THE COMMON PROPERTY IN
PROPORTION TO THE UNIT ENTITLEMENT OF THE STRAT

Date added 2008-JUN-17

Crown Land Pin:

Crown Land File#:

LTO PID# 027465128

Legal Desc: STRATA LOT 104 DISTRICT LOT 124 GROUP 1 NEW WESTMINSTER DISTRICT STRATA PLAN
BCS2711 TOGETHER WITH AN INTEREST IN THE COMMON PROPERTY IN
PROPORTION TO THE UNIT ENTITLEMENT OF THE STRAT

Date added 2008-JUN-17

Crown Land Pin:

Crown Land File#:

LTO PID# 027465110

Legal Desc: STRATA LOT 103 DISTRICT LOT 124 GROUP 1 NEW WESTMINSTER DISTRICT STRATA PLAN
BCS2711 TOGETHER WITH AN INTEREST IN THE COMMON PROPERTY IN
PROPORTION TO THE UNIT ENTITLEMENT OF THE STRAT

Date added 2008-JUN-17

Crown Land Pin:

Crown Land File#:

LTO PID# 027465101

Legal Desc: STRATA LOT 102 DISTRICT LOT 124 GROUP 1 NEW WESTMINSTER DISTRICT STRATA PLAN
BCS2711 TOGETHER WITH AN INTEREST IN THE COMMON PROPERTY IN
PROPORTION TO THE UNIT ENTITLEMENT OF THE STRAT

Date added 2008-JUN-17

Crown Land Pin:

Crown Land File#:

LTO PID# 027465098

Legal Desc: STRATA LOT 101 DISTRICT LOT 124 GROUP 1 NEW WESTMINSTER DISTRICT STRATA PLAN
BCS2711 TOGETHER WITH AN INTEREST IN THE COMMON PROPERTY IN
PROPORTION TO THE UNIT ENTITLEMENT OF THE STRAT

Date added 2008-JUN-17

Crown Land Pin:

Crown Land File#:

LTO PID# 027465195

Legal Desc: STRATA LOT 111 DISTRICT LOT 124 GROUP 1 NEW WESTMINSTER DISTRICT STRATA PLAN
BCS2711 TOGETHER WITH AN INTEREST IN THE COMMON PROPERTY IN
PROPORTION TO THE UNIT ENTITLEMENT OF THE STRAT

Date added 2009-JAN-17

Crown Land Pin:

Crown Land File#:

LTO PID# 027782417

Legal Desc: STRATA LOT 171 DISTRICT LOT 124 GROUP 1 NEW WESTMINSTER DISTRICT STRATA PLAN
BCS3011 TOGETHER WITH AN INTEREST IN THE COMMON PROPERTY IN
PROPORTION TO THE UNIT ENTITLEMENT OF THE STRAT

Date added 2009-JAN-17

Crown Land Pin:

Crown Land File#:

LTO PID# 027782506

Legal Desc: STRATA LOT 180 DISTRICT LOT 124 GROUP 1 NEW WESTMINSTER DISTRICT STRATA PLAN
BCS3011 TOGETHER WITH AN INTEREST IN THE COMMON PROPERTY IN
PROPORTION TO THE UNIT ENTITLEMENT OF THE STRAT

Date added 2009-JAN-17

Crown Land Pin:

Crown Land File#:

LTO PID# 027782492

Legal Desc: STRATA LOT 179 DISTRICT LOT 124 GROUP 1 NEW WESTMINSTER DISTRICT STRATA PLAN
BCS3011 TOGETHER WITH AN INTEREST IN THE COMMON PROPERTY IN
PROPORTION TO THE UNIT ENTITLEMENT OF THE STRAT

Date added 2009-JAN-17

Crown Land Pin:

Crown Land File#:

LTO PID# 027782484

Legal Desc: STRATA LOT 178 DISTRICT LOT 124 GROUP 1 NEW WESTMINSTER DISTRICT STRATA PLAN
BCS3011 TOGETHER WITH AN INTEREST IN THE COMMON PROPERTY IN
PROPORTION TO THE UNIT ENTITLEMENT OF THE STRAT

Date added 2009-JAN-17

Crown Land Pin:

Crown Land File#:

LTO PID# 027782476

Legal Desc: STRATA LOT 177 DISTRICT LOT 124 GROUP 1 NEW WESTMINSTER DISTRICT STRATA PLAN
BCS3011 TOGETHER WITH AN INTEREST IN THE COMMON PROPERTY IN
PROPORTION TO THE UNIT ENTITLEMENT OF THE STRAT

Date added 2009-JAN-17

Crown Land Pin:

Crown Land File#:

LTO PID# 027782468

Legal Desc: STRATA LOT 176 DISTRICT LOT 124 GROUP 1 NEW WESTMINSTER DISTRICT STRATA PLAN
BCS3011 TOGETHER WITH AN INTEREST IN THE COMMON PROPERTY IN
PROPORTION TO THE UNIT ENTITLEMENT OF THE STRAT

Date added 2009-JAN-17

Crown Land Pin:

Crown Land File#:

LTO PID# 027782450

Legal Desc: STRATA LOT 175 DISTRICT LOT 124 GROUP 1 NEW WESTMINSTER DISTRICT STRATA PLAN
BCS3011 TOGETHER WITH AN INTEREST IN THE COMMON PROPERTY IN
PROPORTION TO THE UNIT ENTITLEMENT OF THE STRAT

Date added 2009-JAN-17

Crown Land Pin:

Crown Land File#:

LTO PID# 027782441

Legal Desc: STRATA LOT 174 DISTRICT LOT 124 GROUP 1 NEW WESTMINSTER DISTRICT STRATA PLAN
BCS3011 TOGETHER WITH AN INTEREST IN THE COMMON PROPERTY IN
PROPORTION TO THE UNIT ENTITLEMENT OF THE STRAT

Date added 2009-JAN-17

Crown Land Pin:

Crown Land File#:

LTO PID# 027782727

Legal Desc: STRATA LOT 202 DISTRICT LOT 124 GROUP 1 NEW WESTMINSTER DISTRICT STRATA PLAN
BCS3011 TOGETHER WITH AN INTEREST IN THE COMMON PROPERTY IN
PROPORTION TO THE UNIT ENTITLEMENT OF THE STRAT

Date added 2009-JAN-17

Crown Land Pin:

Crown Land File#:

LTO PID# 027782425

Legal Desc: STRATA LOT 172 DISTRICT LOT 124 GROUP 1 NEW WESTMINSTER DISTRICT STRATA PLAN
BCS3011 TOGETHER WITH AN INTEREST IN THE COMMON PROPERTY IN
PROPORTION TO THE UNIT ENTITLEMENT OF THE STRAT

Date added 2009-JAN-17

Crown Land Pin:

Crown Land File#:

LTO PID# 027782531

Legal Desc: STRATA LOT 183 DISTRICT LOT 124 GROUP 1 NEW WESTMINSTER DISTRICT STRATA PLAN
BCS3011 TOGETHER WITH AN INTEREST IN THE COMMON PROPERTY IN
PROPORTION TO THE UNIT ENTITLEMENT OF THE STRAT

Date added 2009-JAN-17

Crown Land Pin:

Crown Land File#:

LTO PID# 027782409

Legal Desc: STRATA LOT 170 DISTRICT LOT 124 GROUP 1 NEW WESTMINSTER DISTRICT STRATA PLAN
BCS3011 TOGETHER WITH AN INTEREST IN THE COMMON PROPERTY IN
PROPORTION TO THE UNIT ENTITLEMENT OF THE STRAT

Date added 2009-JAN-17

Crown Land Pin:

Crown Land File#:

LTO PID# 027782395

Legal Desc: STRATA LOT 169 DISTRICT LOT 124 GROUP 1 NEW WESTMINSTER DISTRICT STRATA PLAN
BCS3011 TOGETHER WITH AN INTEREST IN THE COMMON PROPERTY IN
PROPORTION TO THE UNIT ENTITLEMENT OF THE STRAT

Date added 2009-JAN-17

Crown Land Pin:

Crown Land File#:

LTO PID# 027782387

Legal Desc: STRATA LOT 168 DISTRICT LOT 124 GROUP 1 NEW WESTMINSTER DISTRICT STRATA PLAN
BCS3011 TOGETHER WITH AN INTEREST IN THE COMMON PROPERTY IN
PROPORTION TO THE UNIT ENTITLEMENT OF THE STRAT

Date added 2009-JAN-17

Crown Land Pin:

Crown Land File#:

LTO PID# 027782379

Legal Desc: STRATA LOT 167 DISTRICT LOT 124 GROUP 1 NEW WESTMINSTER DISTRICT STRATA PLAN
BCS3011 TOGETHER WITH AN INTEREST IN THE COMMON PROPERTY IN
PROPORTION TO THE UNIT ENTITLEMENT OF THE STRAT

Date added 2009-JAN-17

Crown Land Pin:

Crown Land File#:

LTO PID# 027782361

Legal Desc: STRATA LOT 166 DISTRICT LOT 124 GROUP 1 NEW WESTMINSTER DISTRICT STRATA PLAN
BCS3011 TOGETHER WITH AN INTEREST IN THE COMMON PROPERTY IN
PROPORTION TO THE UNIT ENTITLEMENT OF THE STRAT

Date added 2009-JAN-17

Crown Land Pin:

Crown Land File#:

LTO PID# 027782352

Legal Desc: STRATA LOT 165 DISTRICT LOT 124 GROUP 1 NEW WESTMINSTER DISTRICT STRATA PLAN
BCS3011 TOGETHER WITH AN INTEREST IN THE COMMON PROPERTY IN
PROPORTION TO THE UNIT ENTITLEMENT OF THE STRAT

Date added 2009-JAN-17

Crown Land Pin:

Crown Land File#:

LTO PID# 027782344

Legal Desc: STRATA LOT 164 DISTRICT LOT 124 GROUP 1 NEW WESTMINSTER DISTRICT STRATA PLAN
BCS3011 TOGETHER WITH AN INTEREST IN THE COMMON PROPERTY IN
PROPORTION TO THE UNIT ENTITLEMENT OF THE STRAT

Date added 2009-JAN-17

Crown Land Pin:

Crown Land File#:

LTO PID# 027782336

Legal Desc: STRATA LOT 163 DISTRICT LOT 124 GROUP 1 NEW WESTMINSTER DISTRICT STRATA PLAN
BCS3011 TOGETHER WITH AN INTEREST IN THE COMMON PROPERTY IN
PROPORTION TO THE UNIT ENTITLEMENT OF THE STRAT

Date added 2009-JAN-17

Crown Land Pin:

Crown Land File#:

LTO PID# 027782433

Legal Desc: STRATA LOT 173 DISTRICT LOT 124 GROUP 1 NEW WESTMINSTER DISTRICT STRATA PLAN
BCS3011 TOGETHER WITH AN INTEREST IN THE COMMON PROPERTY IN
PROPORTION TO THE UNIT ENTITLEMENT OF THE STRAT

Date added 2009-JAN-17

Crown Land Pin:

Crown Land File#:

LTO PID# 027782611

Legal Desc: STRATA LOT 191 DISTRICT LOT 124 GROUP 1 NEW WESTMINSTER DISTRICT STRATA PLAN
BCS3011 TOGETHER WITH AN INTEREST IN THE COMMON PROPERTY IN
PROPORTION TO THE UNIT ENTITLEMENT OF THE STRAT

Date added 2008-NOV-08

Crown Land Pin:

Crown Land File#:

LTO PID# 027709876

Legal Desc: STRATA LOT 347 DISTRICT LOT 124 GROUP 1 NEW WESTMINSTER DISTRICT STRATA PLAN
BCS2711 TOGETHER WITH AN INTEREST IN THE COMMON PROPERTY IN
PROPORTION TO THE UNIT ENTITLEMENT OF THE STRAT

Date added 2009-JAN-17

Crown Land Pin:

Crown Land File#:

LTO PID# 027782701

Legal Desc: STRATA LOT 200 DISTRICT LOT 124 GROUP 1 NEW WESTMINSTER DISTRICT STRATA PLAN
BCS3011 TOGETHER WITH AN INTEREST IN THE COMMON PROPERTY IN
PROPORTION TO THE UNIT ENTITLEMENT OF THE STRAT

Date added 2009-JAN-17

Crown Land Pin:

Crown Land File#:

LTO PID# 027782697

Legal Desc: STRATA LOT 199 DISTRICT LOT 124 GROUP 1 NEW WESTMINSTER DISTRICT STRATA PLAN
BCS3011 TOGETHER WITH AN INTEREST IN THE COMMON PROPERTY IN
PROPORTION TO THE UNIT ENTITLEMENT OF THE STRAT

Date added 2009-JAN-17

Crown Land Pin:

Crown Land File#:

LTO PID# 027782689

Legal Desc: STRATA LOT 198 DISTRICT LOT 124 GROUP 1 NEW WESTMINSTER DISTRICT STRATA PLAN
BCS3011 TOGETHER WITH AN INTEREST IN THE COMMON PROPERTY IN
PROPORTION TO THE UNIT ENTITLEMENT OF THE STRAT

Date added 2009-JAN-17

Crown Land Pin:

Crown Land File#:

LTO PID# 027782671

Legal Desc: STRATA LOT 197 DISTRICT LOT 124 GROUP 1 NEW WESTMINSTER DISTRICT STRATA PLAN
BCS3011 TOGETHER WITH AN INTEREST IN THE COMMON PROPERTY IN
PROPORTION TO THE UNIT ENTITLEMENT OF THE STRAT

Date added 2009-JAN-17

Crown Land Pin:

Crown Land File#:

LTO PID# 027782662

Legal Desc: STRATA LOT 196 DISTRICT LOT 124 GROUP 1 NEW WESTMINSTER DISTRICT STRATA PLAN
BCS3011 TOGETHER WITH AN INTEREST IN THE COMMON PROPERTY IN
PROPORTION TO THE UNIT ENTITLEMENT OF THE STRAT

Date added 2009-JAN-17

Crown Land Pin:

Crown Land File#:

LTO PID# 027782654

Legal Desc: STRATA LOT 195 DISTRICT LOT 124 GROUP 1 NEW WESTMINSTER DISTRICT STRATA PLAN
BCS3011
TOGETHER WITH AN INTEREST IN THE COMMON PROPERTY IN
PROPORTION TO THE UNIT ENTITLEMENT OF THE STRAT

Date added 2009-JAN-17

Crown Land Pin:

Crown Land File#:

LTO PID# 027782646

Legal Desc: STRATA LOT 194 DISTRICT LOT 124 GROUP 1 NEW WESTMINSTER DISTRICT STRATA PLAN
BCS3011
TOGETHER WITH AN INTEREST IN THE COMMON PROPERTY IN
PROPORTION TO THE UNIT ENTITLEMENT OF THE STRAT

Date added 2009-JAN-17

Crown Land Pin:

Crown Land File#:

LTO PID# 027782514

Legal Desc: STRATA LOT 181 DISTRICT LOT 124 GROUP 1 NEW WESTMINSTER DISTRICT STRATA PLAN
BCS3011
TOGETHER WITH AN INTEREST IN THE COMMON PROPERTY IN
PROPORTION TO THE UNIT ENTITLEMENT OF THE STRAT

Date added 2009-JAN-17

Crown Land Pin:

Crown Land File#:

LTO PID# 027782620

Legal Desc: STRATA LOT 192 DISTRICT LOT 124 GROUP 1 NEW WESTMINSTER DISTRICT STRATA PLAN
BCS3011
TOGETHER WITH AN INTEREST IN THE COMMON PROPERTY IN
PROPORTION TO THE UNIT ENTITLEMENT OF THE STRAT

Date added 2009-JAN-17

Crown Land Pin:

Crown Land File#:

LTO PID# 027782522

Legal Desc: STRATA LOT 182 DISTRICT LOT 124 GROUP 1 NEW WESTMINSTER DISTRICT STRATA PLAN
BCS3011
TOGETHER WITH AN INTEREST IN THE COMMON PROPERTY IN
PROPORTION TO THE UNIT ENTITLEMENT OF THE STRAT

Date added 2009-JAN-17

Crown Land Pin:

Crown Land File#:

LTO PID# 027782603

Legal Desc: STRATA LOT 190 DISTRICT LOT 124 GROUP 1 NEW WESTMINSTER DISTRICT STRATA PLAN
BCS3011
TOGETHER WITH AN INTEREST IN THE COMMON PROPERTY IN
PROPORTION TO THE UNIT ENTITLEMENT OF THE STRAT

Date added 2009-JAN-17

Crown Land Pin:

Crown Land File#:

LTO PID# 027782590

Legal Desc: STRATA LOT 189 DISTRICT LOT 124 GROUP 1 NEW WESTMINSTER DISTRICT STRATA PLAN
BCS3011
TOGETHER WITH AN INTEREST IN THE COMMON PROPERTY IN
PROPORTION TO THE UNIT ENTITLEMENT OF THE STRAT

Date added 2009-JAN-17

Crown Land Pin:

Crown Land File#:

LTO PID# 027782581

Legal Desc: STRATA LOT 188 DISTRICT LOT 124 GROUP 1 NEW WESTMINSTER DISTRICT STRATA PLAN
BCS3011
TOGETHER WITH AN INTEREST IN THE COMMON PROPERTY IN
PROPORTION TO THE UNIT ENTITLEMENT OF THE STRAT

Date added 2009-JAN-17

Crown Land Pin:

Crown Land File#:

LTO PID# 027782573

Legal Desc: STRATA LOT 187 DISTRICT LOT 124 GROUP 1 NEW WESTMINSTER DISTRICT STRATA PLAN
BCS3011
TOGETHER WITH AN INTEREST IN THE COMMON PROPERTY IN
PROPORTION TO THE UNIT ENTITLEMENT OF THE STRAT

Date added 2009-JAN-17

Crown Land Pin:

Crown Land File#:

LTO PID# 027782565

Legal Desc: STRATA LOT 186 DISTRICT LOT 124 GROUP 1 NEW WESTMINSTER DISTRICT STRATA PLAN
BCS3011
TOGETHER WITH AN INTEREST IN THE COMMON PROPERTY IN
PROPORTION TO THE UNIT ENTITLEMENT OF THE STRAT

Date added 2009-JAN-17

Crown Land Pin:

Crown Land File#:

LTO PID# 027782557

Legal Desc: STRATA LOT 185 DISTRICT LOT 124 GROUP 1 NEW WESTMINSTER DISTRICT STRATA PLAN
BCS3011
TOGETHER WITH AN INTEREST IN THE COMMON PROPERTY IN
PROPORTION TO THE UNIT ENTITLEMENT OF THE STRAT

Date added 2009-JAN-17

Crown Land Pin:

Crown Land File#:

LTO PID# 027782549

Legal Desc: STRATA LOT 184 DISTRICT LOT 124 GROUP 1 NEW WESTMINSTER DISTRICT STRATA PLAN
BCS3011
TOGETHER WITH AN INTEREST IN THE COMMON PROPERTY IN
PROPORTION TO THE UNIT ENTITLEMENT OF THE STRAT

Date added 2009-JAN-17

Crown Land Pin:

Crown Land File#:

LTO PID# 027782301

Legal Desc: STRATA LOT 160 DISTRICT LOT 124 GROUP 1 NEW WESTMINSTER DISTRICT STRATA PLAN
BCS3011
TOGETHER WITH AN INTEREST IN THE COMMON PROPERTY IN
PROPORTION TO THE UNIT ENTITLEMENT OF THE STRAT

Date added 2009-JAN-17

Crown Land Pin:

Crown Land File#:

LTO PID# 027782638

Legal Desc: STRATA LOT 193 DISTRICT LOT 124 GROUP 1 NEW WESTMINSTER DISTRICT STRATA PLAN
BCS3011
TOGETHER WITH AN INTEREST IN THE COMMON PROPERTY IN
PROPORTION TO THE UNIT ENTITLEMENT OF THE STRAT

Date added 2008-NOV-08

Crown Land Pin:

Crown Land File#:

LTO PID# 027709965

Legal Desc: STRATA LOT 356 DISTRICT LOT 124 GROUP 1 NEW WESTMINSTER DISTRICT STRATA PLAN
BCS2711
TOGETHER WITH AN INTEREST IN THE COMMON PROPERTY IN
PROPORTION TO THE UNIT ENTITLEMENT OF THE STRAT

Date added 2009-JAN-17

Crown Land Pin:

Crown Land File#:

LTO PID# 027782328

Legal Desc: STRATA LOT 162 DISTRICT LOT 124 GROUP 1 NEW WESTMINSTER DISTRICT STRATA PLAN
BCS3011
TOGETHER WITH AN INTEREST IN THE COMMON PROPERTY IN
PROPORTION TO THE UNIT ENTITLEMENT OF THE STRAT

Date added 2008-NOV-08

Crown Land Pin:

Crown Land File#:

LTO PID# 027710050

Legal Desc: STRATA LOT 365 DISTRICT LOT 124 GROUP 1 NEW WESTMINSTER DISTRICT STRATA PLAN
BCS2711 TOGETHER WITH AN INTEREST IN THE COMMON PROPERTY IN
PROPORTION TO THE UNIT ENTITLEMENT OF THE STRAT

Date added 2008-NOV-08

Crown Land Pin:

Crown Land File#:

LTO PID# 027710041

Legal Desc: STRATA LOT 364 DISTRICT LOT 124 GROUP 1 NEW WESTMINSTER DISTRICT STRATA PLAN
BCS2711 TOGETHER WITH AN INTEREST IN THE COMMON PROPERTY IN
PROPORTION TO THE UNIT ENTITLEMENT OF THE STRAT

Date added 2008-NOV-08

Crown Land Pin:

Crown Land File#:

LTO PID# 027710033

Legal Desc: STRATA LOT 363 DISTRICT LOT 124 GROUP 1 NEW WESTMINSTER DISTRICT STRATA PLAN
BCS2711 TOGETHER WITH AN INTEREST IN THE COMMON PROPERTY IN
PROPORTION TO THE UNIT ENTITLEMENT OF THE STRAT

Date added 2008-NOV-08

Crown Land Pin:

Crown Land File#:

LTO PID# 027710025

Legal Desc: STRATA LOT 362 DISTRICT LOT 124 GROUP 1 NEW WESTMINSTER DISTRICT STRATA PLAN
BCS2711 TOGETHER WITH AN INTEREST IN THE COMMON PROPERTY IN
PROPORTION TO THE UNIT ENTITLEMENT OF THE STRAT

Date added 2008-NOV-08

Crown Land Pin:

Crown Land File#:

LTO PID# 027710017

Legal Desc: STRATA LOT 361 DISTRICT LOT 124 GROUP 1 NEW WESTMINSTER DISTRICT STRATA PLAN
BCS2711 TOGETHER WITH AN INTEREST IN THE COMMON PROPERTY IN
PROPORTION TO THE UNIT ENTITLEMENT OF THE STRAT

Date added 2008-NOV-08

Crown Land Pin:

Crown Land File#:

LTO PID# 027710009

Legal Desc: STRATA LOT 360 DISTRICT LOT 124 GROUP 1 NEW WESTMINSTER DISTRICT STRATA PLAN
BCS2711 TOGETHER WITH AN INTEREST IN THE COMMON PROPERTY IN
PROPORTION TO THE UNIT ENTITLEMENT OF THE STRAT

Date added 2008-NOV-08

Crown Land Pin:

Crown Land File#:

LTO PID# 027709990

Legal Desc: STRATA LOT 359 DISTRICT LOT 124 GROUP 1 NEW WESTMINSTER DISTRICT STRATA PLAN
BCS2711 TOGETHER WITH AN INTEREST IN THE COMMON PROPERTY IN
PROPORTION TO THE UNIT ENTITLEMENT OF THE STRAT

Date added 2008-NOV-08

Crown Land Pin:

Crown Land File#:

LTO PID# 027710076

Legal Desc: STRATA LOT 367 DISTRICT LOT 124 GROUP 1 NEW WESTMINSTER DISTRICT STRATA PLAN
BCS2711 TOGETHER WITH AN INTEREST IN THE COMMON PROPERTY IN
PROPORTION TO THE UNIT ENTITLEMENT OF THE STRAT

Date added 2008-NOV-08

Crown Land Pin:

Crown Land File#:

LTO PID# 027709973

Legal Desc: STRATA LOT 357 DISTRICT LOT 124 GROUP 1 NEW WESTMINSTER DISTRICT STRATA PLAN
BCS2711 TOGETHER WITH AN INTEREST IN THE COMMON PROPERTY IN
PROPORTION TO THE UNIT ENTITLEMENT OF THE STRAT

Date added 2008-NOV-08

Crown Land Pin:

Crown Land File#:

LTO PID# 027710084

Legal Desc: STRATA LOT 368 DISTRICT LOT 124 GROUP 1 NEW WESTMINSTER DISTRICT STRATA PLAN
BCS2711 TOGETHER WITH AN INTEREST IN THE COMMON PROPERTY IN
PROPORTION TO THE UNIT ENTITLEMENT OF THE STRAT

Date added 2008-NOV-08

Crown Land Pin:

Crown Land File#:

LTO PID# 027709957

Legal Desc: STRATA LOT 355 DISTRICT LOT 124 GROUP 1 NEW WESTMINSTER DISTRICT STRATA PLAN
BCS2711 TOGETHER WITH AN INTEREST IN THE COMMON PROPERTY IN
PROPORTION TO THE UNIT ENTITLEMENT OF THE STRAT

Date added 2008-NOV-08

Crown Land Pin:

Crown Land File#:

LTO PID# 027709949

Legal Desc: STRATA LOT 354 DISTRICT LOT 124 GROUP 1 NEW WESTMINSTER DISTRICT STRATA PLAN
BCS2711 TOGETHER WITH AN INTEREST IN THE COMMON PROPERTY IN
PROPORTION TO THE UNIT ENTITLEMENT OF THE STRAT

Date added 2008-NOV-08

Crown Land Pin:

Crown Land File#:

LTO PID# 027709931

Legal Desc: STRATA LOT 353 DISTRICT LOT 124 GROUP 1 NEW WESTMINSTER DISTRICT STRATA PLAN
BCS2711 TOGETHER WITH AN INTEREST IN THE COMMON PROPERTY IN
PROPORTION TO THE UNIT ENTITLEMENT OF THE STRAT

Date added 2008-NOV-08

Crown Land Pin:

Crown Land File#:

LTO PID# 027709922

Legal Desc: STRATA LOT 352 DISTRICT LOT 124 GROUP 1 NEW WESTMINSTER DISTRICT STRATA PLAN
BCS2711 TOGETHER WITH AN INTEREST IN THE COMMON PROPERTY IN
PROPORTION TO THE UNIT ENTITLEMENT OF THE STRAT

Date added 2008-NOV-08

Crown Land Pin:

Crown Land File#:

LTO PID# 027709914

Legal Desc: STRATA LOT 351 DISTRICT LOT 124 GROUP 1 NEW WESTMINSTER DISTRICT STRATA PLAN
BCS2711 TOGETHER WITH AN INTEREST IN THE COMMON PROPERTY IN
PROPORTION TO THE UNIT ENTITLEMENT OF THE STRAT

Date added 2008-NOV-08

Crown Land Pin:

Crown Land File#:

LTO PID# 027709906

Legal Desc: STRATA LOT 350 DISTRICT LOT 124 GROUP 1 NEW WESTMINSTER DISTRICT STRATA PLAN
BCS2711 TOGETHER WITH AN INTEREST IN THE COMMON PROPERTY IN
PROPORTION TO THE UNIT ENTITLEMENT OF THE STRAT

Date added 2008-NOV-08

Crown Land Pin:

Crown Land File#:

LTO PID# 027709892

Legal Desc: STRATA LOT 349 DISTRICT LOT 124 GROUP 1 NEW WESTMINSTER DISTRICT STRATA PLAN
BCS2711 TOGETHER WITH AN INTEREST IN THE COMMON PROPERTY IN
PROPORTION TO THE UNIT ENTITLEMENT OF THE STRAT

Date added 2008-NOV-08

Crown Land Pin:

Crown Land File#:

LTO PID# 027708209

Legal Desc: STRATA LOT 180 DISTRICT LOT 124 GROUP 1 NEW WESTMINSTER DISTRICT STRATA PLAN
BCS2711 TOGETHER WITH AN INTEREST IN THE COMMON PROPERTY IN
PROPORTION TO THE UNIT ENTITLEMENT OF THE STRAT

Date added 2008-NOV-08

Crown Land Pin:

Crown Land File#:

LTO PID# 027709981

Legal Desc: STRATA LOT 358 DISTRICT LOT 124 GROUP 1 NEW WESTMINSTER DISTRICT STRATA PLAN
BCS2711 TOGETHER WITH AN INTEREST IN THE COMMON PROPERTY IN
PROPORTION TO THE UNIT ENTITLEMENT OF THE STRAT

Date added 2009-JAN-17

Crown Land Pin:

Crown Land File#:

LTO PID# 027782204

Legal Desc: STRATA LOT 150 DISTRICT LOT 124 GROUP 1 NEW WESTMINSTER DISTRICT STRATA PLAN
BCS3011 TOGETHER WITH AN INTEREST IN THE COMMON PROPERTY IN
PROPORTION TO THE UNIT ENTITLEMENT OF THE STRAT

Date added 2009-JAN-17

Crown Land Pin:

Crown Land File#:

LTO PID# 027782735

Legal Desc: STRATA LOT 203 DISTRICT LOT 124 GROUP 1 NEW WESTMINSTER DISTRICT STRATA PLAN
BCS3011 TOGETHER WITH AN INTEREST IN THE COMMON PROPERTY IN
PROPORTION TO THE UNIT ENTITLEMENT OF THE STRAT

Date added 2009-JAN-17

Crown Land Pin:

Crown Land File#:

LTO PID# 027782298

Legal Desc: STRATA LOT 159 DISTRICT LOT 124 GROUP 1 NEW WESTMINSTER DISTRICT STRATA PLAN
BCS3011 TOGETHER WITH AN INTEREST IN THE COMMON PROPERTY IN
PROPORTION TO THE UNIT ENTITLEMENT OF THE STRAT

Date added 2009-JAN-17

Crown Land Pin:

Crown Land File#:

LTO PID# 027782280

Legal Desc: STRATA LOT 158 DISTRICT LOT 124 GROUP 1 NEW WESTMINSTER DISTRICT STRATA PLAN
BCS3011 TOGETHER WITH AN INTEREST IN THE COMMON PROPERTY IN
PROPORTION TO THE UNIT ENTITLEMENT OF THE STRAT

Date added 2009-JAN-17

Crown Land Pin:

Crown Land File#:

LTO PID# 027782271

Legal Desc: STRATA LOT 157 DISTRICT LOT 124 GROUP 1 NEW WESTMINSTER DISTRICT STRATA PLAN
BCS3011 TOGETHER WITH AN INTEREST IN THE COMMON PROPERTY IN
PROPORTION TO THE UNIT ENTITLEMENT OF THE STRAT

Date added 2009-JAN-17

Crown Land Pin:

Crown Land File#:

LTO PID# 027782263

Legal Desc: STRATA LOT 156 DISTRICT LOT 124 GROUP 1 NEW WESTMINSTER DISTRICT STRATA PLAN
BCS3011 TOGETHER WITH AN INTEREST IN THE COMMON PROPERTY IN
PROPORTION TO THE UNIT ENTITLEMENT OF THE STRAT

Date added 2009-JAN-17

Crown Land Pin:

Crown Land File#:

LTO PID# 027782255

Legal Desc: STRATA LOT 155 DISTRICT LOT 124 GROUP 1 NEW WESTMINSTER DISTRICT STRATA PLAN
BCS3011 TOGETHER WITH AN INTEREST IN THE COMMON PROPERTY IN
PROPORTION TO THE UNIT ENTITLEMENT OF THE STRAT

Date added 2009-JAN-17

Crown Land Pin:

Crown Land File#:

LTO PID# 027782247

Legal Desc: STRATA LOT 154 DISTRICT LOT 124 GROUP 1 NEW WESTMINSTER DISTRICT STRATA PLAN
BCS3011 TOGETHER WITH AN INTEREST IN THE COMMON PROPERTY IN
PROPORTION TO THE UNIT ENTITLEMENT OF THE STRAT

Date added 2009-JAN-17

Crown Land Pin:

Crown Land File#:

LTO PID# 027782239

Legal Desc: STRATA LOT 153 DISTRICT LOT 124 GROUP 1 NEW WESTMINSTER DISTRICT STRATA PLAN
BCS3011 TOGETHER WITH AN INTEREST IN THE COMMON PROPERTY IN
PROPORTION TO THE UNIT ENTITLEMENT OF THE STRAT

Date added 2008-NOV-08

Crown Land Pin:

Crown Land File#:

LTO PID# 027710068

Legal Desc: STRATA LOT 366 DISTRICT LOT 124 GROUP 1 NEW WESTMINSTER DISTRICT STRATA PLAN
BCS2711 TOGETHER WITH AN INTEREST IN THE COMMON PROPERTY IN
PROPORTION TO THE UNIT ENTITLEMENT OF THE STRAT

Date added 2009-JAN-17

Crown Land Pin:

Crown Land File#:

LTO PID# 027782212

Legal Desc: STRATA LOT 151 DISTRICT LOT 124 GROUP 1 NEW WESTMINSTER DISTRICT STRATA PLAN
BCS3011 TOGETHER WITH AN INTEREST IN THE COMMON PROPERTY IN
PROPORTION TO THE UNIT ENTITLEMENT OF THE STRAT

Date added 2009-JAN-17

Crown Land Pin:

Crown Land File#:

LTO PID# 027782310

Legal Desc: STRATA LOT 161 DISTRICT LOT 124 GROUP 1 NEW WESTMINSTER DISTRICT STRATA PLAN
BCS3011 TOGETHER WITH AN INTEREST IN THE COMMON PROPERTY IN
PROPORTION TO THE UNIT ENTITLEMENT OF THE STRAT

Date added 2009-JAN-17

Crown Land Pin:

Crown Land File#:

LTO PID# 027782191

Legal Desc: STRATA LOT 149 DISTRICT LOT 124 GROUP 1 NEW WESTMINSTER DISTRICT STRATA PLAN
BCS3011 TOGETHER WITH AN INTEREST IN THE COMMON PROPERTY IN
PROPORTION TO THE UNIT ENTITLEMENT OF THE STRAT

Date added 2009-JAN-17

Crown Land Pin:

Crown Land File#:

LTO PID# 027782182

Legal Desc: STRATA LOT 148 DISTRICT LOT 124 GROUP 1 NEW WESTMINSTER DISTRICT STRATA PLAN
BCS3011
TOGETHER WITH AN INTEREST IN THE COMMON PROPERTY IN
PROPORTION TO THE UNIT ENTITLEMENT OF THE STRAT

Date added 2009-JAN-17

Crown Land Pin:

Crown Land File#:

LTO PID# 027782174

Legal Desc: STRATA LOT 147 DISTRICT LOT 124 GROUP 1 NEW WESTMINSTER DISTRICT STRATA PLAN
BCS3011
TOGETHER WITH AN INTEREST IN THE COMMON PROPERTY IN
PROPORTION TO THE UNIT ENTITLEMENT OF THE STRAT

Date added 2008-NOV-08

Crown Land Pin:

Crown Land File#:

LTO PID# 027710131

Legal Desc: STRATA LOT 373 DISTRICT LOT 124 GROUP 1 NEW WESTMINSTER DISTRICT STRATA PLAN
BCS2711
TOGETHER WITH AN INTEREST IN THE COMMON PROPERTY IN
PROPORTION TO THE UNIT ENTITLEMENT OF THE STRAT

Date added 2008-NOV-08

Crown Land Pin:

Crown Land File#:

LTO PID# 027710122

Legal Desc: STRATA LOT 372 DISTRICT LOT 124 GROUP 1 NEW WESTMINSTER DISTRICT STRATA PLAN
BCS2711
TOGETHER WITH AN INTEREST IN THE COMMON PROPERTY IN
PROPORTION TO THE UNIT ENTITLEMENT OF THE STRAT

Date added 2008-NOV-08

Crown Land Pin:

Crown Land File#:

LTO PID# 027710114

Legal Desc: STRATA LOT 371 DISTRICT LOT 124 GROUP 1 NEW WESTMINSTER DISTRICT STRATA PLAN
BCS2711
TOGETHER WITH AN INTEREST IN THE COMMON PROPERTY IN
PROPORTION TO THE UNIT ENTITLEMENT OF THE STRAT

Date added 2008-NOV-08

Crown Land Pin:

Crown Land File#:

LTO PID# 027710106

Legal Desc: STRATA LOT 370 DISTRICT LOT 124 GROUP 1 NEW WESTMINSTER DISTRICT STRATA PLAN
BCS2711
TOGETHER WITH AN INTEREST IN THE COMMON PROPERTY IN
PROPORTION TO THE UNIT ENTITLEMENT OF THE STRAT

Date added 2008-NOV-08

Crown Land Pin:

Crown Land File#:

LTO PID# 027710092

Legal Desc: STRATA LOT 369 DISTRICT LOT 124 GROUP 1 NEW WESTMINSTER DISTRICT STRATA PLAN
BCS2711
TOGETHER WITH AN INTEREST IN THE COMMON PROPERTY IN
PROPORTION TO THE UNIT ENTITLEMENT OF THE STRAT

Date added 2009-JAN-17

Crown Land Pin:

Crown Land File#:

LTO PID# 027782221

Legal Desc: STRATA LOT 152 DISTRICT LOT 124 GROUP 1 NEW WESTMINSTER DISTRICT STRATA PLAN
BCS3011
TOGETHER WITH AN INTEREST IN THE COMMON PROPERTY IN
PROPORTION TO THE UNIT ENTITLEMENT OF THE STRAT

Date added 2009-MAY-16

Crown Land Pin:

Crown Land File#:

LTO PID# 027906957

Legal Desc: STRATA LOT 254 DISTRICT LOT 124 GROUP 1 NEW WESTMINSTER DISTRICT STRATA PLAN
BCS3011 TOGETHER WITH AN INTEREST IN THE COMMON PROPERTY IN
PROPORTION TO THE UNIT ENTITLEMENT OF THE STRAT

Date added 2009-MAY-16

Crown Land Pin:

Crown Land File#:

LTO PID# 027907040

Legal Desc: STRATA LOT 263 DISTRICT LOT 124 GROUP 1 NEW WESTMINSTER DISTRICT STRATA PLAN
BCS3011 TOGETHER WITH AN INTEREST IN THE COMMON PROPERTY IN
PROPORTION TO THE UNIT ENTITLEMENT OF THE STRAT

Date added 2009-MAY-16

Crown Land Pin:

Crown Land File#:

LTO PID# 027907031

Legal Desc: STRATA LOT 262 DISTRICT LOT 124 GROUP 1 NEW WESTMINSTER DISTRICT STRATA PLAN
BCS3011 TOGETHER WITH AN INTEREST IN THE COMMON PROPERTY IN
PROPORTION TO THE UNIT ENTITLEMENT OF THE STRAT

Date added 2009-MAY-16

Crown Land Pin:

Crown Land File#:

LTO PID# 027907023

Legal Desc: STRATA LOT 261 DISTRICT LOT 124 GROUP 1 NEW WESTMINSTER DISTRICT STRATA PLAN
BCS3011 TOGETHER WITH AN INTEREST IN THE COMMON PROPERTY IN
PROPORTION TO THE UNIT ENTITLEMENT OF THE STRAT

Date added 2009-MAY-16

Crown Land Pin:

Crown Land File#:

LTO PID# 027907015

Legal Desc: STRATA LOT 260 DISTRICT LOT 124 GROUP 1 NEW WESTMINSTER DISTRICT STRATA PLAN
BCS3011 TOGETHER WITH AN INTEREST IN THE COMMON PROPERTY IN
PROPORTION TO THE UNIT ENTITLEMENT OF THE STRAT

Date added 2009-MAY-16

Crown Land Pin:

Crown Land File#:

LTO PID# 027907007

Legal Desc: STRATA LOT 259 DISTRICT LOT 124 GROUP 1 NEW WESTMINSTER DISTRICT STRATA PLAN
BCS3011 TOGETHER WITH AN INTEREST IN THE COMMON PROPERTY IN
PROPORTION TO THE UNIT ENTITLEMENT OF THE STRAT

Date added 2009-MAY-16

Crown Land Pin:

Crown Land File#:

LTO PID# 027906990

Legal Desc: STRATA LOT 258 DISTRICT LOT 124 GROUP 1 NEW WESTMINSTER DISTRICT STRATA PLAN
BCS3011 TOGETHER WITH AN INTEREST IN THE COMMON PROPERTY IN
PROPORTION TO THE UNIT ENTITLEMENT OF THE STRAT

Date added 2009-MAY-16

Crown Land Pin:

Crown Land File#:

LTO PID# 027906981

Legal Desc: STRATA LOT 257 DISTRICT LOT 124 GROUP 1 NEW WESTMINSTER DISTRICT STRATA PLAN
BCS3011 TOGETHER WITH AN INTEREST IN THE COMMON PROPERTY IN
PROPORTION TO THE UNIT ENTITLEMENT OF THE STRAT

Date added 2009-JAN-17

Crown Land Pin:

Crown Land File#:

LTO PID# 027782719

Legal Desc: STRATA LOT 201 DISTRICT LOT 124 GROUP 1 NEW WESTMINSTER DISTRICT STRATA PLAN
BCS3011
TOGETHER WITH AN INTEREST IN THE COMMON PROPERTY IN
PROPORTION TO THE UNIT ENTITLEMENT OF THE STRAT

Date added 2009-MAY-16

Crown Land Pin:

Crown Land File#:

LTO PID# 027906965

Legal Desc: STRATA LOT 255 DISTRICT LOT 124 GROUP 1 NEW WESTMINSTER DISTRICT STRATA PLAN
BCS3011
TOGETHER WITH AN INTEREST IN THE COMMON PROPERTY IN
PROPORTION TO THE UNIT ENTITLEMENT OF THE STRAT

Date added 2009-MAY-16

Crown Land Pin:

Crown Land File#:

LTO PID# 027907074

Legal Desc: STRATA LOT 266 DISTRICT LOT 124 GROUP 1 NEW WESTMINSTER DISTRICT STRATA PLAN
BCS3011
TOGETHER WITH AN INTEREST IN THE COMMON PROPERTY IN
PROPORTION TO THE UNIT ENTITLEMENT OF THE STRAT

Date added 2009-MAY-16

Crown Land Pin:

Crown Land File#:

LTO PID# 027906949

Legal Desc: STRATA LOT 253 DISTRICT LOT 124 GROUP 1 NEW WESTMINSTER DISTRICT STRATA PLAN
BCS3011
TOGETHER WITH AN INTEREST IN THE COMMON PROPERTY IN
PROPORTION TO THE UNIT ENTITLEMENT OF THE STRAT

Date added 2009-MAY-16

Crown Land Pin:

Crown Land File#:

LTO PID# 027906931

Legal Desc: STRATA LOT 252 DISTRICT LOT 124 GROUP 1 NEW WESTMINSTER DISTRICT STRATA PLAN
BCS3011
TOGETHER WITH AN INTEREST IN THE COMMON PROPERTY IN
PROPORTION TO THE UNIT ENTITLEMENT OF THE STRAT

Date added 2009-MAY-16

Crown Land Pin:

Crown Land File#:

LTO PID# 027906922

Legal Desc: STRATA LOT 251 DISTRICT LOT 124 GROUP 1 NEW WESTMINSTER DISTRICT STRATA PLAN
BCS3011
TOGETHER WITH AN INTEREST IN THE COMMON PROPERTY IN
PROPORTION TO THE UNIT ENTITLEMENT OF THE STRAT

Date added 2009-MAY-16

Crown Land Pin:

Crown Land File#:

LTO PID# 027906914

Legal Desc: STRATA LOT 250 DISTRICT LOT 124 GROUP 1 NEW WESTMINSTER DISTRICT STRATA PLAN
BCS3011
TOGETHER WITH AN INTEREST IN THE COMMON PROPERTY IN
PROPORTION TO THE UNIT ENTITLEMENT OF THE STRAT

Date added 2009-MAY-16

Crown Land Pin:

Crown Land File#:

LTO PID# 027906906

Legal Desc: STRATA LOT 249 DISTRICT LOT 124 GROUP 1 NEW WESTMINSTER DISTRICT STRATA PLAN
BCS3011
TOGETHER WITH AN INTEREST IN THE COMMON PROPERTY IN
PROPORTION TO THE UNIT ENTITLEMENT OF THE STRAT

Date added 2009-MAY-16

Crown Land Pin:

Crown Land File#:

LTO PID# 027906892

Legal Desc: STRATA LOT 248 DISTRICT LOT 124 GROUP 1 NEW WESTMINSTER DISTRICT STRATA PLAN
BCS3011 TOGETHER WITH AN INTEREST IN THE COMMON PROPERTY IN
PROPORTION TO THE UNIT ENTITLEMENT OF THE STRAT

Date added 2009-MAY-16

Crown Land Pin:

Crown Land File#:

LTO PID# 027906884

Legal Desc: STRATA LOT 247 DISTRICT LOT 124 GROUP 1 NEW WESTMINSTER DISTRICT STRATA PLAN
BCS3011 TOGETHER WITH AN INTEREST IN THE COMMON PROPERTY IN
PROPORTION TO THE UNIT ENTITLEMENT OF THE STRAT

Date added 2009-MAY-16

Crown Land Pin:

Crown Land File#:

LTO PID# 027906876

Legal Desc: STRATA LOT 246 DISTRICT LOT 124 GROUP 1 NEW WESTMINSTER DISTRICT STRATA PLAN
BCS3011 TOGETHER WITH AN INTEREST IN THE COMMON PROPERTY IN
PROPORTION TO THE UNIT ENTITLEMENT OF THE STRAT

Date added 2009-MAY-16

Crown Land Pin:

Crown Land File#:

LTO PID# 027906973

Legal Desc: STRATA LOT 256 DISTRICT LOT 124 GROUP 1 NEW WESTMINSTER DISTRICT STRATA PLAN
BCS3011 TOGETHER WITH AN INTEREST IN THE COMMON PROPERTY IN
PROPORTION TO THE UNIT ENTITLEMENT OF THE STRAT

Date added 2009-MAY-16

Crown Land Pin:

Crown Land File#:

LTO PID# 027907155

Legal Desc: STRATA LOT 274 DISTRICT LOT 124 GROUP 1 NEW WESTMINSTER DISTRICT STRATA PLAN
BCS3011 TOGETHER WITH AN INTEREST IN THE COMMON PROPERTY IN
PROPORTION TO THE UNIT ENTITLEMENT OF THE STRAT

Date added 2009-MAY-16

Crown Land Pin:

Crown Land File#:

LTO PID# 027907252

Legal Desc: STRATA LOT 284 DISTRICT LOT 124 GROUP 1 NEW WESTMINSTER DISTRICT STRATA PLAN
BCS3011 TOGETHER WITH AN INTEREST IN THE COMMON PROPERTY IN
PROPORTION TO THE UNIT ENTITLEMENT OF THE STRAT

Date added 2009-MAY-16

Crown Land Pin:

Crown Land File#:

LTO PID# 027907244

Legal Desc: STRATA LOT 283 DISTRICT LOT 124 GROUP 1 NEW WESTMINSTER DISTRICT STRATA PLAN
BCS3011 TOGETHER WITH AN INTEREST IN THE COMMON PROPERTY IN
PROPORTION TO THE UNIT ENTITLEMENT OF THE STRAT

Date added 2009-MAY-16

Crown Land Pin:

Crown Land File#:

LTO PID# 027907236

Legal Desc: STRATA LOT 282 DISTRICT LOT 124 GROUP 1 NEW WESTMINSTER DISTRICT STRATA PLAN
BCS3011 TOGETHER WITH AN INTEREST IN THE COMMON PROPERTY IN
PROPORTION TO THE UNIT ENTITLEMENT OF THE STRAT

Date added 2009-MAY-16

Crown Land Pin:

Crown Land File#:

LTO PID# 027907228

Legal Desc: STRATA LOT 281 DISTRICT LOT 124 GROUP 1 NEW WESTMINSTER DISTRICT STRATA PLAN
BCS3011 TOGETHER WITH AN INTEREST IN THE COMMON PROPERTY IN
PROPORTION TO THE UNIT ENTITLEMENT OF THE STRAT

Date added 2009-MAY-16

Crown Land Pin:

Crown Land File#:

LTO PID# 027907210

Legal Desc: STRATA LOT 280 DISTRICT LOT 124 GROUP 1 NEW WESTMINSTER DISTRICT STRATA PLAN
BCS3011 TOGETHER WITH AN INTEREST IN THE COMMON PROPERTY IN
PROPORTION TO THE UNIT ENTITLEMENT OF THE STRAT

Date added 2009-MAY-16

Crown Land Pin:

Crown Land File#:

LTO PID# 027907201

Legal Desc: STRATA LOT 279 DISTRICT LOT 124 GROUP 1 NEW WESTMINSTER DISTRICT STRATA PLAN
BCS3011 TOGETHER WITH AN INTEREST IN THE COMMON PROPERTY IN
PROPORTION TO THE UNIT ENTITLEMENT OF THE STRAT

Date added 2009-MAY-16

Crown Land Pin:

Crown Land File#:

LTO PID# 027907198

Legal Desc: STRATA LOT 278 DISTRICT LOT 124 GROUP 1 NEW WESTMINSTER DISTRICT STRATA PLAN
BCS3011 TOGETHER WITH AN INTEREST IN THE COMMON PROPERTY IN
PROPORTION TO THE UNIT ENTITLEMENT OF THE STRAT

Date added 2009-MAY-16

Crown Land Pin:

Crown Land File#:

LTO PID# 027907180

Legal Desc: STRATA LOT 277 DISTRICT LOT 124 GROUP 1 NEW WESTMINSTER DISTRICT STRATA PLAN
BCS3011 TOGETHER WITH AN INTEREST IN THE COMMON PROPERTY IN
PROPORTION TO THE UNIT ENTITLEMENT OF THE STRAT

Date added 2009-MAY-16

Crown Land Pin:

Crown Land File#:

LTO PID# 027907058

Legal Desc: STRATA LOT 264 DISTRICT LOT 124 GROUP 1 NEW WESTMINSTER DISTRICT STRATA PLAN
BCS3011 TOGETHER WITH AN INTEREST IN THE COMMON PROPERTY IN
PROPORTION TO THE UNIT ENTITLEMENT OF THE STRAT

Date added 2009-MAY-16

Crown Land Pin:

Crown Land File#:

LTO PID# 027907163

Legal Desc: STRATA LOT 275 DISTRICT LOT 124 GROUP 1 NEW WESTMINSTER DISTRICT STRATA PLAN
BCS3011 TOGETHER WITH AN INTEREST IN THE COMMON PROPERTY IN
PROPORTION TO THE UNIT ENTITLEMENT OF THE STRAT

Date added 2009-MAY-16

Crown Land Pin:

Crown Land File#:

LTO PID# 027907066

Legal Desc: STRATA LOT 265 DISTRICT LOT 124 GROUP 1 NEW WESTMINSTER DISTRICT STRATA PLAN
BCS3011 TOGETHER WITH AN INTEREST IN THE COMMON PROPERTY IN
PROPORTION TO THE UNIT ENTITLEMENT OF THE STRAT

Date added 2009-MAY-16

Crown Land Pin:

Crown Land File#:

LTO PID# 027907147

Legal Desc: STRATA LOT 273 DISTRICT LOT 124 GROUP 1 NEW WESTMINSTER DISTRICT STRATA PLAN
BCS3011 TOGETHER WITH AN INTEREST IN THE COMMON PROPERTY IN
PROPORTION TO THE UNIT ENTITLEMENT OF THE STRAT

Date added 2009-MAY-16

Crown Land Pin:

Crown Land File#:

LTO PID# 027907139

Legal Desc: STRATA LOT 272 DISTRICT LOT 124 GROUP 1 NEW WESTMINSTER DISTRICT STRATA PLAN
BCS3011 TOGETHER WITH AN INTEREST IN THE COMMON PROPERTY IN
PROPORTION TO THE UNIT ENTITLEMENT OF THE STRAT

Date added 2009-MAY-16

Crown Land Pin:

Crown Land File#:

LTO PID# 027907121

Legal Desc: STRATA LOT 271 DISTRICT LOT 124 GROUP 1 NEW WESTMINSTER DISTRICT STRATA PLAN
BCS3011 TOGETHER WITH AN INTEREST IN THE COMMON PROPERTY IN
PROPORTION TO THE UNIT ENTITLEMENT OF THE STRAT

Date added 2009-MAY-16

Crown Land Pin:

Crown Land File#:

LTO PID# 027907112

Legal Desc: STRATA LOT 270 DISTRICT LOT 124 GROUP 1 NEW WESTMINSTER DISTRICT STRATA PLAN
BCS3011 TOGETHER WITH AN INTEREST IN THE COMMON PROPERTY IN
PROPORTION TO THE UNIT ENTITLEMENT OF THE STRAT

Date added 2009-MAY-16

Crown Land Pin:

Crown Land File#:

LTO PID# 027907104

Legal Desc: STRATA LOT 269 DISTRICT LOT 124 GROUP 1 NEW WESTMINSTER DISTRICT STRATA PLAN
BCS3011 TOGETHER WITH AN INTEREST IN THE COMMON PROPERTY IN
PROPORTION TO THE UNIT ENTITLEMENT OF THE STRAT

Date added 2009-MAY-16

Crown Land Pin:

Crown Land File#:

LTO PID# 027907091

Legal Desc: STRATA LOT 268 DISTRICT LOT 124 GROUP 1 NEW WESTMINSTER DISTRICT STRATA PLAN
BCS3011 TOGETHER WITH AN INTEREST IN THE COMMON PROPERTY IN
PROPORTION TO THE UNIT ENTITLEMENT OF THE STRAT

Date added 2009-MAY-16

Crown Land Pin:

Crown Land File#:

LTO PID# 027907082

Legal Desc: STRATA LOT 267 DISTRICT LOT 124 GROUP 1 NEW WESTMINSTER DISTRICT STRATA PLAN
BCS3011 TOGETHER WITH AN INTEREST IN THE COMMON PROPERTY IN
PROPORTION TO THE UNIT ENTITLEMENT OF THE STRAT

Date added 2009-MAY-16

Crown Land Pin:

Crown Land File#:

LTO PID# 027906841

Legal Desc: STRATA LOT 243 DISTRICT LOT 124 GROUP 1 NEW WESTMINSTER DISTRICT STRATA PLAN
BCS3011 TOGETHER WITH AN INTEREST IN THE COMMON PROPERTY IN
PROPORTION TO THE UNIT ENTITLEMENT OF THE STRAT

Date added 2009-MAY-16

Crown Land Pin:

Crown Land File#:

LTO PID# 027907171

Legal Desc: STRATA LOT 276 DISTRICT LOT 124 GROUP 1 NEW WESTMINSTER DISTRICT STRATA PLAN
BCS3011
TOGETHER WITH AN INTEREST IN THE COMMON PROPERTY IN
PROPORTION TO THE UNIT ENTITLEMENT OF THE STRAT

Date added 2009-JAN-17

Crown Land Pin:

Crown Land File#:

LTO PID# 027782824

Legal Desc: STRATA LOT 212 DISTRICT LOT 124 GROUP 1 NEW WESTMINSTER DISTRICT STRATA PLAN
BCS3011
TOGETHER WITH AN INTEREST IN THE COMMON PROPERTY IN
PROPORTION TO THE UNIT ENTITLEMENT OF THE STRAT

Date added 2009-MAY-16

Crown Land Pin:

Crown Land File#:

LTO PID# 027906868

Legal Desc: STRATA LOT 245 DISTRICT LOT 124 GROUP 1 NEW WESTMINSTER DISTRICT STRATA PLAN
BCS3011
TOGETHER WITH AN INTEREST IN THE COMMON PROPERTY IN
PROPORTION TO THE UNIT ENTITLEMENT OF THE STRAT

Date added 2009-JAN-17

Crown Land Pin:

Crown Land File#:

LTO PID# 027782913

Legal Desc: STRATA LOT 221 DISTRICT LOT 124 GROUP 1 NEW WESTMINSTER DISTRICT STRATA PLAN
BCS3011
TOGETHER WITH AN INTEREST IN THE COMMON PROPERTY IN
PROPORTION TO THE UNIT ENTITLEMENT OF THE STRAT

Date added 2009-JAN-17

Crown Land Pin:

Crown Land File#:

LTO PID# 027782905

Legal Desc: STRATA LOT 220 DISTRICT LOT 124 GROUP 1 NEW WESTMINSTER DISTRICT STRATA PLAN
BCS3011
TOGETHER WITH AN INTEREST IN THE COMMON PROPERTY IN
PROPORTION TO THE UNIT ENTITLEMENT OF THE STRAT

Date added 2009-JAN-17

Crown Land Pin:

Crown Land File#:

LTO PID# 027782891

Legal Desc: STRATA LOT 219 DISTRICT LOT 124 GROUP 1 NEW WESTMINSTER DISTRICT STRATA PLAN
BCS3011
TOGETHER WITH AN INTEREST IN THE COMMON PROPERTY IN
PROPORTION TO THE UNIT ENTITLEMENT OF THE STRAT

Date added 2009-JAN-17

Crown Land Pin:

Crown Land File#:

LTO PID# 027782883

Legal Desc: STRATA LOT 218 DISTRICT LOT 124 GROUP 1 NEW WESTMINSTER DISTRICT STRATA PLAN
BCS3011
TOGETHER WITH AN INTEREST IN THE COMMON PROPERTY IN
PROPORTION TO THE UNIT ENTITLEMENT OF THE STRAT

Date added 2009-JAN-17

Crown Land Pin:

Crown Land File#:

LTO PID# 027782875

Legal Desc: STRATA LOT 217 DISTRICT LOT 124 GROUP 1 NEW WESTMINSTER DISTRICT STRATA PLAN
BCS3011
TOGETHER WITH AN INTEREST IN THE COMMON PROPERTY IN
PROPORTION TO THE UNIT ENTITLEMENT OF THE STRAT

Date added 2009-JAN-17

Crown Land Pin:

Crown Land File#:

LTO PID# 027782867

Legal Desc: STRATA LOT 216 DISTRICT LOT 124 GROUP 1 NEW WESTMINSTER DISTRICT STRATA PLAN
BCS3011 TOGETHER WITH AN INTEREST IN THE COMMON PROPERTY IN
PROPORTION TO THE UNIT ENTITLEMENT OF THE STRAT

Date added 2009-JAN-17

Crown Land Pin:

Crown Land File#:

LTO PID# 027782859

Legal Desc: STRATA LOT 215 DISTRICT LOT 124 GROUP 1 NEW WESTMINSTER DISTRICT STRATA PLAN
BCS3011 TOGETHER WITH AN INTEREST IN THE COMMON PROPERTY IN
PROPORTION TO THE UNIT ENTITLEMENT OF THE STRAT

Date added 2009-JAN-17

Crown Land Pin:

Crown Land File#:

LTO PID# 027782930

Legal Desc: STRATA LOT 223 DISTRICT LOT 124 GROUP 1 NEW WESTMINSTER DISTRICT STRATA PLAN
BCS3011 TOGETHER WITH AN INTEREST IN THE COMMON PROPERTY IN
PROPORTION TO THE UNIT ENTITLEMENT OF THE STRAT

Date added 2009-JAN-17

Crown Land Pin:

Crown Land File#:

LTO PID# 027782832

Legal Desc: STRATA LOT 213 DISTRICT LOT 124 GROUP 1 NEW WESTMINSTER DISTRICT STRATA PLAN
BCS3011 TOGETHER WITH AN INTEREST IN THE COMMON PROPERTY IN
PROPORTION TO THE UNIT ENTITLEMENT OF THE STRAT

Date added 2009-JAN-17

Crown Land Pin:

Crown Land File#:

LTO PID# 027782948

Legal Desc: STRATA LOT 224 DISTRICT LOT 124 GROUP 1 NEW WESTMINSTER DISTRICT STRATA PLAN
BCS3011 TOGETHER WITH AN INTEREST IN THE COMMON PROPERTY IN
PROPORTION TO THE UNIT ENTITLEMENT OF THE STRAT

Date added 2009-JAN-17

Crown Land Pin:

Crown Land File#:

LTO PID# 027782816

Legal Desc: STRATA LOT 211 DISTRICT LOT 124 GROUP 1 NEW WESTMINSTER DISTRICT STRATA PLAN
BCS3011 TOGETHER WITH AN INTEREST IN THE COMMON PROPERTY IN
PROPORTION TO THE UNIT ENTITLEMENT OF THE STRAT

Date added 2009-JAN-17

Crown Land Pin:

Crown Land File#:

LTO PID# 027782808

Legal Desc: STRATA LOT 210 DISTRICT LOT 124 GROUP 1 NEW WESTMINSTER DISTRICT STRATA PLAN
BCS3011 TOGETHER WITH AN INTEREST IN THE COMMON PROPERTY IN
PROPORTION TO THE UNIT ENTITLEMENT OF THE STRAT

Date added 2009-JAN-17

Crown Land Pin:

Crown Land File#:

LTO PID# 027782794

Legal Desc: STRATA LOT 209 DISTRICT LOT 124 GROUP 1 NEW WESTMINSTER DISTRICT STRATA PLAN
BCS3011 TOGETHER WITH AN INTEREST IN THE COMMON PROPERTY IN
PROPORTION TO THE UNIT ENTITLEMENT OF THE STRAT

Date added 2009-JAN-17

Crown Land Pin:

Crown Land File#:

LTO PID# 027782786

Legal Desc: STRATA LOT 208 DISTRICT LOT 124 GROUP 1 NEW WESTMINSTER DISTRICT STRATA PLAN
BCS3011 TOGETHER WITH AN INTEREST IN THE COMMON PROPERTY IN
PROPORTION TO THE UNIT ENTITLEMENT OF THE STRAT

Date added 2009-JAN-17

Crown Land Pin:

Crown Land File#:

LTO PID# 027782778

Legal Desc: STRATA LOT 207 DISTRICT LOT 124 GROUP 1 NEW WESTMINSTER DISTRICT STRATA PLAN
BCS3011 TOGETHER WITH AN INTEREST IN THE COMMON PROPERTY IN
PROPORTION TO THE UNIT ENTITLEMENT OF THE STRAT

Date added 2009-JAN-17

Crown Land Pin:

Crown Land File#:

LTO PID# 027782760

Legal Desc: STRATA LOT 206 DISTRICT LOT 124 GROUP 1 NEW WESTMINSTER DISTRICT STRATA PLAN
BCS3011 TOGETHER WITH AN INTEREST IN THE COMMON PROPERTY IN
PROPORTION TO THE UNIT ENTITLEMENT OF THE STRAT

Date added 2009-JAN-17

Crown Land Pin:

Crown Land File#:

LTO PID# 027782751

Legal Desc: STRATA LOT 205 DISTRICT LOT 124 GROUP 1 NEW WESTMINSTER DISTRICT STRATA PLAN
BCS3011 TOGETHER WITH AN INTEREST IN THE COMMON PROPERTY IN
PROPORTION TO THE UNIT ENTITLEMENT OF THE STRAT

Date added 2009-JAN-17

Crown Land Pin:

Crown Land File#:

LTO PID# 027782743

Legal Desc: STRATA LOT 204 DISTRICT LOT 124 GROUP 1 NEW WESTMINSTER DISTRICT STRATA PLAN
BCS3011 TOGETHER WITH AN INTEREST IN THE COMMON PROPERTY IN
PROPORTION TO THE UNIT ENTITLEMENT OF THE STRAT

Date added 2009-JAN-17

Crown Land Pin:

Crown Land File#:

LTO PID# 027782841

Legal Desc: STRATA LOT 214 DISTRICT LOT 124 GROUP 1 NEW WESTMINSTER DISTRICT STRATA PLAN
BCS3011 TOGETHER WITH AN INTEREST IN THE COMMON PROPERTY IN
PROPORTION TO THE UNIT ENTITLEMENT OF THE STRAT

Date added 2009-MAY-16

Crown Land Pin:

Crown Land File#:

LTO PID# 027906744

Legal Desc: STRATA LOT 233 DISTRICT LOT 124 GROUP 1 NEW WESTMINSTER DISTRICT STRATA PLAN
BCS3011 TOGETHER WITH AN INTEREST IN THE COMMON PROPERTY IN
PROPORTION TO THE UNIT ENTITLEMENT OF THE STRAT

Date added 2008-NOV-08

Crown Land Pin:

Crown Land File#:

LTO PID# 027709868

Legal Desc: STRATA LOT 346 DISTRICT LOT 124 GROUP 1 NEW WESTMINSTER DISTRICT STRATA PLAN
BCS2711 TOGETHER WITH AN INTEREST IN THE COMMON PROPERTY IN
PROPORTION TO THE UNIT ENTITLEMENT OF THE STRAT

Date added 2009-MAY-16

Crown Land Pin:

Crown Land File#:

LTO PID# 027906833

Legal Desc: STRATA LOT 242 DISTRICT LOT 124 GROUP 1 NEW WESTMINSTER DISTRICT STRATA PLAN
BCS3011 TOGETHER WITH AN INTEREST IN THE COMMON PROPERTY IN
PROPORTION TO THE UNIT ENTITLEMENT OF THE STRAT

Date added 2009-MAY-16

Crown Land Pin:

Crown Land File#:

LTO PID# 027906825

Legal Desc: STRATA LOT 241 DISTRICT LOT 124 GROUP 1 NEW WESTMINSTER DISTRICT STRATA PLAN
BCS3011 TOGETHER WITH AN INTEREST IN THE COMMON PROPERTY IN
PROPORTION TO THE UNIT ENTITLEMENT OF THE STRAT

Date added 2009-MAY-16

Crown Land Pin:

Crown Land File#:

LTO PID# 027906817

Legal Desc: STRATA LOT 240 DISTRICT LOT 124 GROUP 1 NEW WESTMINSTER DISTRICT STRATA PLAN
BCS3011 TOGETHER WITH AN INTEREST IN THE COMMON PROPERTY IN
PROPORTION TO THE UNIT ENTITLEMENT OF THE STRAT

Date added 2009-MAY-16

Crown Land Pin:

Crown Land File#:

LTO PID# 027906809

Legal Desc: STRATA LOT 239 DISTRICT LOT 124 GROUP 1 NEW WESTMINSTER DISTRICT STRATA PLAN
BCS3011 TOGETHER WITH AN INTEREST IN THE COMMON PROPERTY IN
PROPORTION TO THE UNIT ENTITLEMENT OF THE STRAT

Date added 2009-MAY-16

Crown Land Pin:

Crown Land File#:

LTO PID# 027906795

Legal Desc: STRATA LOT 238 DISTRICT LOT 124 GROUP 1 NEW WESTMINSTER DISTRICT STRATA PLAN
BCS3011 TOGETHER WITH AN INTEREST IN THE COMMON PROPERTY IN
PROPORTION TO THE UNIT ENTITLEMENT OF THE STRAT

Date added 2009-MAY-16

Crown Land Pin:

Crown Land File#:

LTO PID# 027906787

Legal Desc: STRATA LOT 237 DISTRICT LOT 124 GROUP 1 NEW WESTMINSTER DISTRICT STRATA PLAN
BCS3011 TOGETHER WITH AN INTEREST IN THE COMMON PROPERTY IN
PROPORTION TO THE UNIT ENTITLEMENT OF THE STRAT

Date added 2009-MAY-16

Crown Land Pin:

Crown Land File#:

LTO PID# 027906779

Legal Desc: STRATA LOT 236 DISTRICT LOT 124 GROUP 1 NEW WESTMINSTER DISTRICT STRATA PLAN
BCS3011 TOGETHER WITH AN INTEREST IN THE COMMON PROPERTY IN
PROPORTION TO THE UNIT ENTITLEMENT OF THE STRAT

Date added 2009-JAN-17

Crown Land Pin:

Crown Land File#:

LTO PID# 027782921

Legal Desc: STRATA LOT 222 DISTRICT LOT 124 GROUP 1 NEW WESTMINSTER DISTRICT STRATA PLAN
BCS3011 TOGETHER WITH AN INTEREST IN THE COMMON PROPERTY IN
PROPORTION TO THE UNIT ENTITLEMENT OF THE STRAT

Date added 2009-MAY-16

Crown Land Pin:

Crown Land File#:

LTO PID# 027906752

Legal Desc: STRATA LOT 234 DISTRICT LOT 124 GROUP 1 NEW WESTMINSTER DISTRICT STRATA PLAN
BCS3011 TOGETHER WITH AN INTEREST IN THE COMMON PROPERTY IN
PROPORTION TO THE UNIT ENTITLEMENT OF THE STRAT

Date added 2009-MAY-16

Crown Land Pin:

Crown Land File#:

LTO PID# 027906850

Legal Desc: STRATA LOT 244 DISTRICT LOT 124 GROUP 1 NEW WESTMINSTER DISTRICT STRATA PLAN
BCS3011 TOGETHER WITH AN INTEREST IN THE COMMON PROPERTY IN
PROPORTION TO THE UNIT ENTITLEMENT OF THE STRAT

Date added 2009-MAY-16

Crown Land Pin:

Crown Land File#:

LTO PID# 027906736

Legal Desc: STRATA LOT 232 DISTRICT LOT 124 GROUP 1 NEW WESTMINSTER DISTRICT STRATA PLAN
BCS3011 TOGETHER WITH AN INTEREST IN THE COMMON PROPERTY IN
PROPORTION TO THE UNIT ENTITLEMENT OF THE STRAT

Date added 2009-MAY-16

Crown Land Pin:

Crown Land File#:

LTO PID# 027906728

Legal Desc: STRATA LOT 231 DISTRICT LOT 124 GROUP 1 NEW WESTMINSTER DISTRICT STRATA PLAN
BCS3011 TOGETHER WITH AN INTEREST IN THE COMMON PROPERTY IN
PROPORTION TO THE UNIT ENTITLEMENT OF THE STRAT

Date added 2009-MAY-16

Crown Land Pin:

Crown Land File#:

LTO PID# 027906710

Legal Desc: STRATA LOT 230 DISTRICT LOT 124 GROUP 1 NEW WESTMINSTER DISTRICT STRATA PLAN
BCS3011 TOGETHER WITH AN INTEREST IN THE COMMON PROPERTY IN
PROPORTION TO THE UNIT ENTITLEMENT OF THE STRAT

Date added 2009-MAY-16

Crown Land Pin:

Crown Land File#:

LTO PID# 027906701

Legal Desc: STRATA LOT 229 DISTRICT LOT 124 GROUP 1 NEW WESTMINSTER DISTRICT STRATA PLAN
BCS3011 TOGETHER WITH AN INTEREST IN THE COMMON PROPERTY IN
PROPORTION TO THE UNIT ENTITLEMENT OF THE STRAT

Date added 2009-MAY-16

Crown Land Pin:

Crown Land File#:

LTO PID# 027906698

Legal Desc: STRATA LOT 228 DISTRICT LOT 124 GROUP 1 NEW WESTMINSTER DISTRICT STRATA PLAN
BCS3011 TOGETHER WITH AN INTEREST IN THE COMMON PROPERTY IN
PROPORTION TO THE UNIT ENTITLEMENT OF THE STRAT

Date added 2009-MAY-16

Crown Land Pin:

Crown Land File#:

LTO PID# 027906680

Legal Desc: STRATA LOT 227 DISTRICT LOT 124 GROUP 1 NEW WESTMINSTER DISTRICT STRATA PLAN
BCS3011 TOGETHER WITH AN INTEREST IN THE COMMON PROPERTY IN
PROPORTION TO THE UNIT ENTITLEMENT OF THE STRAT

Date added 2009-MAY-16

Crown Land Pin:

Crown Land File#:

LTO PID# 027906671

Legal Desc: STRATA LOT 226 DISTRICT LOT 124 GROUP 1 NEW WESTMINSTER DISTRICT STRATA PLAN
BCS3011 TOGETHER WITH AN INTEREST IN THE COMMON PROPERTY IN
PROPORTION TO THE UNIT ENTITLEMENT OF THE STRAT

Date added 2009-JAN-17

Crown Land Pin:

Crown Land File#:

LTO PID# 027782956

Legal Desc: STRATA LOT 225 DISTRICT LOT 124 GROUP 1 NEW WESTMINSTER DISTRICT STRATA PLAN
BCS3011 TOGETHER WITH AN INTEREST IN THE COMMON PROPERTY IN
PROPORTION TO THE UNIT ENTITLEMENT OF THE STRAT

Date added 2009-MAY-16

Crown Land Pin:

Crown Land File#:

LTO PID# 027906761

Legal Desc: STRATA LOT 235 DISTRICT LOT 124 GROUP 1 NEW WESTMINSTER DISTRICT STRATA PLAN
BCS3011 TOGETHER WITH AN INTEREST IN THE COMMON PROPERTY IN
PROPORTION TO THE UNIT ENTITLEMENT OF THE STRAT

Date added 2008-NOV-08

Crown Land Pin:

Crown Land File#:

LTO PID# 027708721

Legal Desc: STRATA LOT 232 DISTRICT LOT 124 GROUP 1 NEW WESTMINSTER DISTRICT STRATA PLAN
BCS2711 TOGETHER WITH AN INTEREST IN THE COMMON PROPERTY IN
PROPORTION TO THE UNIT ENTITLEMENT OF THE STRAT

Date added 2008-NOV-08

Crown Land Pin:

Crown Land File#:

LTO PID# 027708811

Legal Desc: STRATA LOT 241 DISTRICT LOT 124 GROUP 1 NEW WESTMINSTER DISTRICT STRATA PLAN
BCS2711 TOGETHER WITH AN INTEREST IN THE COMMON PROPERTY IN
PROPORTION TO THE UNIT ENTITLEMENT OF THE STRAT

Date added 2008-NOV-08

Crown Land Pin:

Crown Land File#:

LTO PID# 027708802

Legal Desc: STRATA LOT 240 DISTRICT LOT 124 GROUP 1 NEW WESTMINSTER DISTRICT STRATA PLAN
BCS2711 TOGETHER WITH AN INTEREST IN THE COMMON PROPERTY IN
PROPORTION TO THE UNIT ENTITLEMENT OF THE STRAT

Date added 2008-NOV-08

Crown Land Pin:

Crown Land File#:

LTO PID# 027708799

Legal Desc: STRATA LOT 239 DISTRICT LOT 124 GROUP 1 NEW WESTMINSTER DISTRICT STRATA PLAN
BCS2711 TOGETHER WITH AN INTEREST IN THE COMMON PROPERTY IN
PROPORTION TO THE UNIT ENTITLEMENT OF THE STRAT

Date added 2008-NOV-08

Crown Land Pin:

Crown Land File#:

LTO PID# 027708781

Legal Desc: STRATA LOT 238 DISTRICT LOT 124 GROUP 1 NEW WESTMINSTER DISTRICT STRATA PLAN
BCS2711 TOGETHER WITH AN INTEREST IN THE COMMON PROPERTY IN
PROPORTION TO THE UNIT ENTITLEMENT OF THE STRAT

Date added 2008-NOV-08

Crown Land Pin:

Crown Land File#:

LTO PID# 027708772

Legal Desc: STRATA LOT 237 DISTRICT LOT 124 GROUP 1 NEW WESTMINSTER DISTRICT STRATA PLAN
BCS2711 TOGETHER WITH AN INTEREST IN THE COMMON PROPERTY IN
PROPORTION TO THE UNIT ENTITLEMENT OF THE STRAT

Date added 2008-NOV-08

Crown Land Pin:

Crown Land File#:

LTO PID# 027708764

Legal Desc: STRATA LOT 236 DISTRICT LOT 124 GROUP 1 NEW WESTMINSTER DISTRICT STRATA PLAN
BCS2711 TOGETHER WITH AN INTEREST IN THE COMMON PROPERTY IN
PROPORTION TO THE UNIT ENTITLEMENT OF THE STRAT

Date added 2008-NOV-08

Crown Land Pin:

Crown Land File#:

LTO PID# 027708756

Legal Desc: STRATA LOT 235 DISTRICT LOT 124 GROUP 1 NEW WESTMINSTER DISTRICT STRATA PLAN
BCS2711 TOGETHER WITH AN INTEREST IN THE COMMON PROPERTY IN
PROPORTION TO THE UNIT ENTITLEMENT OF THE STRAT

Date added 2008-NOV-08

Crown Land Pin:

Crown Land File#:

LTO PID# 027709035

Legal Desc: STRATA LOT 263 DISTRICT LOT 124 GROUP 1 NEW WESTMINSTER DISTRICT STRATA PLAN
BCS2711 TOGETHER WITH AN INTEREST IN THE COMMON PROPERTY IN
PROPORTION TO THE UNIT ENTITLEMENT OF THE STRAT

Date added 2008-NOV-08

Crown Land Pin:

Crown Land File#:

LTO PID# 027708730

Legal Desc: STRATA LOT 233 DISTRICT LOT 124 GROUP 1 NEW WESTMINSTER DISTRICT STRATA PLAN
BCS2711 TOGETHER WITH AN INTEREST IN THE COMMON PROPERTY IN
PROPORTION TO THE UNIT ENTITLEMENT OF THE STRAT

Date added 2008-NOV-08

Crown Land Pin:

Crown Land File#:

LTO PID# 027708845

Legal Desc: STRATA LOT 244 DISTRICT LOT 124 GROUP 1 NEW WESTMINSTER DISTRICT STRATA PLAN
BCS2711 TOGETHER WITH AN INTEREST IN THE COMMON PROPERTY IN
PROPORTION TO THE UNIT ENTITLEMENT OF THE STRAT

Date added 2008-NOV-08

Crown Land Pin:

Crown Land File#:

LTO PID# 027708713

Legal Desc: STRATA LOT 231 DISTRICT LOT 124 GROUP 1 NEW WESTMINSTER DISTRICT STRATA PLAN
BCS2711 TOGETHER WITH AN INTEREST IN THE COMMON PROPERTY IN
PROPORTION TO THE UNIT ENTITLEMENT OF THE STRAT

Date added 2008-NOV-08

Crown Land Pin:

Crown Land File#:

LTO PID# 027708705

Legal Desc: STRATA LOT 230 DISTRICT LOT 124 GROUP 1 NEW WESTMINSTER DISTRICT STRATA PLAN
BCS2711 TOGETHER WITH AN INTEREST IN THE COMMON PROPERTY IN
PROPORTION TO THE UNIT ENTITLEMENT OF THE STRAT

Date added 2008-NOV-08

Crown Land Pin:

Crown Land File#:

LTO PID# 027708691

Legal Desc: STRATA LOT 229 DISTRICT LOT 124 GROUP 1 NEW WESTMINSTER DISTRICT STRATA PLAN
BCS2711 TOGETHER WITH AN INTEREST IN THE COMMON PROPERTY IN
PROPORTION TO THE UNIT ENTITLEMENT OF THE STRAT

Date added 2008-NOV-08

Crown Land Pin:

Crown Land File#:

LTO PID# 027708683

Legal Desc: STRATA LOT 228 DISTRICT LOT 124 GROUP 1 NEW WESTMINSTER DISTRICT STRATA PLAN
BCS2711 TOGETHER WITH AN INTEREST IN THE COMMON PROPERTY IN
PROPORTION TO THE UNIT ENTITLEMENT OF THE STRAT

Date added 2008-NOV-08

Crown Land Pin:

Crown Land File#:

LTO PID# 027708675

Legal Desc: STRATA LOT 227 DISTRICT LOT 124 GROUP 1 NEW WESTMINSTER DISTRICT STRATA PLAN
BCS2711 TOGETHER WITH AN INTEREST IN THE COMMON PROPERTY IN
PROPORTION TO THE UNIT ENTITLEMENT OF THE STRAT

Date added 2008-NOV-08

Crown Land Pin:

Crown Land File#:

LTO PID# 027708667

Legal Desc: STRATA LOT 226 DISTRICT LOT 124 GROUP 1 NEW WESTMINSTER DISTRICT STRATA PLAN
BCS2711 TOGETHER WITH AN INTEREST IN THE COMMON PROPERTY IN
PROPORTION TO THE UNIT ENTITLEMENT OF THE STRAT

Date added 2008-NOV-08

Crown Land Pin:

Crown Land File#:

LTO PID# 027708659

Legal Desc: STRATA LOT 225 DISTRICT LOT 124 GROUP 1 NEW WESTMINSTER DISTRICT STRATA PLAN
BCS2711 TOGETHER WITH AN INTEREST IN THE COMMON PROPERTY IN
PROPORTION TO THE UNIT ENTITLEMENT OF THE STRAT

Date added 2008-NOV-08

Crown Land Pin:

Crown Land File#:

LTO PID# 027708641

Legal Desc: STRATA LOT 224 DISTRICT LOT 124 GROUP 1 NEW WESTMINSTER DISTRICT STRATA PLAN
BCS2711 TOGETHER WITH AN INTEREST IN THE COMMON PROPERTY IN
PROPORTION TO THE UNIT ENTITLEMENT OF THE STRAT

Date added 2008-NOV-08

Crown Land Pin:

Crown Land File#:

LTO PID# 027708748

Legal Desc: STRATA LOT 234 DISTRICT LOT 124 GROUP 1 NEW WESTMINSTER DISTRICT STRATA PLAN
BCS2711 TOGETHER WITH AN INTEREST IN THE COMMON PROPERTY IN
PROPORTION TO THE UNIT ENTITLEMENT OF THE STRAT

Date added 2008-NOV-08

Crown Land Pin:

Crown Land File#:

LTO PID# 027708926

Legal Desc: STRATA LOT 252 DISTRICT LOT 124 GROUP 1 NEW WESTMINSTER DISTRICT STRATA PLAN
BCS2711 TOGETHER WITH AN INTEREST IN THE COMMON PROPERTY IN
PROPORTION TO THE UNIT ENTITLEMENT OF THE STRAT

Date added 2008-NOV-08

Crown Land Pin:

Crown Land File#:

LTO PID# 027709884

Legal Desc: STRATA LOT 348 DISTRICT LOT 124 GROUP 1 NEW WESTMINSTER DISTRICT STRATA PLAN
BCS2711 TOGETHER WITH AN INTEREST IN THE COMMON PROPERTY IN
PROPORTION TO THE UNIT ENTITLEMENT OF THE STRAT

Date added 2008-NOV-08

Crown Land Pin:

Crown Land File#:

LTO PID# 027709019

Legal Desc: STRATA LOT 261 DISTRICT LOT 124 GROUP 1 NEW WESTMINSTER DISTRICT STRATA PLAN
BCS2711 TOGETHER WITH AN INTEREST IN THE COMMON PROPERTY IN
PROPORTION TO THE UNIT ENTITLEMENT OF THE STRAT

Date added 2008-NOV-08

Crown Land Pin:

Crown Land File#:

LTO PID# 027709001

Legal Desc: STRATA LOT 260 DISTRICT LOT 124 GROUP 1 NEW WESTMINSTER DISTRICT STRATA PLAN
BCS2711 TOGETHER WITH AN INTEREST IN THE COMMON PROPERTY IN
PROPORTION TO THE UNIT ENTITLEMENT OF THE STRAT

Date added 2008-NOV-08

Crown Land Pin:

Crown Land File#:

LTO PID# 027708993

Legal Desc: STRATA LOT 259 DISTRICT LOT 124 GROUP 1 NEW WESTMINSTER DISTRICT STRATA PLAN
BCS2711 TOGETHER WITH AN INTEREST IN THE COMMON PROPERTY IN
PROPORTION TO THE UNIT ENTITLEMENT OF THE STRAT

Date added 2008-NOV-08

Crown Land Pin:

Crown Land File#:

LTO PID# 027708985

Legal Desc: STRATA LOT 258 DISTRICT LOT 124 GROUP 1 NEW WESTMINSTER DISTRICT STRATA PLAN
BCS2711 TOGETHER WITH AN INTEREST IN THE COMMON PROPERTY IN
PROPORTION TO THE UNIT ENTITLEMENT OF THE STRAT

Date added 2008-NOV-08

Crown Land Pin:

Crown Land File#:

LTO PID# 027708977

Legal Desc: STRATA LOT 257 DISTRICT LOT 124 GROUP 1 NEW WESTMINSTER DISTRICT STRATA PLAN
BCS2711 TOGETHER WITH AN INTEREST IN THE COMMON PROPERTY IN
PROPORTION TO THE UNIT ENTITLEMENT OF THE STRAT

Date added 2008-NOV-08

Crown Land Pin:

Crown Land File#:

LTO PID# 027708969

Legal Desc: STRATA LOT 256 DISTRICT LOT 124 GROUP 1 NEW WESTMINSTER DISTRICT STRATA PLAN
BCS2711 TOGETHER WITH AN INTEREST IN THE COMMON PROPERTY IN
PROPORTION TO THE UNIT ENTITLEMENT OF THE STRAT

Date added 2008-NOV-08

Crown Land Pin:

Crown Land File#:

LTO PID# 027708951

Legal Desc: STRATA LOT 255 DISTRICT LOT 124 GROUP 1 NEW WESTMINSTER DISTRICT STRATA PLAN
BCS2711 TOGETHER WITH AN INTEREST IN THE COMMON PROPERTY IN
PROPORTION TO THE UNIT ENTITLEMENT OF THE STRAT

Date added 2008-NOV-08

Crown Land Pin:

Crown Land File#:

LTO PID# 027708829

Legal Desc: STRATA LOT 242 DISTRICT LOT 124 GROUP 1 NEW WESTMINSTER DISTRICT STRATA PLAN
BCS2711 TOGETHER WITH AN INTEREST IN THE COMMON PROPERTY IN
PROPORTION TO THE UNIT ENTITLEMENT OF THE STRAT

Date added 2008-NOV-08

Crown Land Pin:

Crown Land File#:

LTO PID# 027708934

Legal Desc: STRATA LOT 253 DISTRICT LOT 124 GROUP 1 NEW WESTMINSTER DISTRICT STRATA PLAN
BCS2711 TOGETHER WITH AN INTEREST IN THE COMMON PROPERTY IN
PROPORTION TO THE UNIT ENTITLEMENT OF THE STRAT

Date added 2008-NOV-08

Crown Land Pin:

Crown Land File#:

LTO PID# 027708837

Legal Desc: STRATA LOT 243 DISTRICT LOT 124 GROUP 1 NEW WESTMINSTER DISTRICT STRATA PLAN
BCS2711 TOGETHER WITH AN INTEREST IN THE COMMON PROPERTY IN
PROPORTION TO THE UNIT ENTITLEMENT OF THE STRAT

Date added 2008-NOV-08

Crown Land Pin:

Crown Land File#:

LTO PID# 027708918

Legal Desc: STRATA LOT 251 DISTRICT LOT 124 GROUP 1 NEW WESTMINSTER DISTRICT STRATA PLAN
BCS2711 TOGETHER WITH AN INTEREST IN THE COMMON PROPERTY IN
PROPORTION TO THE UNIT ENTITLEMENT OF THE STRAT

Date added 2008-NOV-08

Crown Land Pin:

Crown Land File#:

LTO PID# 027708900

Legal Desc: STRATA LOT 250 DISTRICT LOT 124 GROUP 1 NEW WESTMINSTER DISTRICT STRATA PLAN
BCS2711 TOGETHER WITH AN INTEREST IN THE COMMON PROPERTY IN
PROPORTION TO THE UNIT ENTITLEMENT OF THE STRAT

Date added 2008-NOV-08

Crown Land Pin:

Crown Land File#:

LTO PID# 027708896

Legal Desc: STRATA LOT 249 DISTRICT LOT 124 GROUP 1 NEW WESTMINSTER DISTRICT STRATA PLAN
BCS2711 TOGETHER WITH AN INTEREST IN THE COMMON PROPERTY IN
PROPORTION TO THE UNIT ENTITLEMENT OF THE STRAT

Date added 2008-NOV-08

Crown Land Pin:

Crown Land File#:

LTO PID# 027708888

Legal Desc: STRATA LOT 248 DISTRICT LOT 124 GROUP 1 NEW WESTMINSTER DISTRICT STRATA PLAN
BCS2711 TOGETHER WITH AN INTEREST IN THE COMMON PROPERTY IN
PROPORTION TO THE UNIT ENTITLEMENT OF THE STRAT

Date added 2008-NOV-08

Crown Land Pin:

Crown Land File#:

LTO PID# 027708870

Legal Desc: STRATA LOT 247 DISTRICT LOT 124 GROUP 1 NEW WESTMINSTER DISTRICT STRATA PLAN
BCS2711 TOGETHER WITH AN INTEREST IN THE COMMON PROPERTY IN
PROPORTION TO THE UNIT ENTITLEMENT OF THE STRAT

Date added 2008-NOV-08

Crown Land Pin:

Crown Land File#:

LTO PID# 027708861

Legal Desc: STRATA LOT 246 DISTRICT LOT 124 GROUP 1 NEW WESTMINSTER DISTRICT STRATA PLAN
BCS2711 TOGETHER WITH AN INTEREST IN THE COMMON PROPERTY IN
PROPORTION TO THE UNIT ENTITLEMENT OF THE STRAT

Date added 2008-NOV-08

Crown Land Pin:

Crown Land File#:

LTO PID# 027708853

Legal Desc: STRATA LOT 245 DISTRICT LOT 124 GROUP 1 NEW WESTMINSTER DISTRICT STRATA PLAN
BCS2711 TOGETHER WITH AN INTEREST IN THE COMMON PROPERTY IN
PROPORTION TO THE UNIT ENTITLEMENT OF THE STRAT

Date added 2008-NOV-08

Crown Land Pin:

Crown Land File#:

LTO PID# 027708616

Legal Desc: STRATA LOT 221 DISTRICT LOT 124 GROUP 1 NEW WESTMINSTER DISTRICT STRATA PLAN
BCS2711 TOGETHER WITH AN INTEREST IN THE COMMON PROPERTY IN
PROPORTION TO THE UNIT ENTITLEMENT OF THE STRAT

Date added 2008-NOV-08

Crown Land Pin:

Crown Land File#:

LTO PID# 027708942

Legal Desc: STRATA LOT 254 DISTRICT LOT 124 GROUP 1 NEW WESTMINSTER DISTRICT STRATA PLAN
BCS2711 TOGETHER WITH AN INTEREST IN THE COMMON PROPERTY IN
PROPORTION TO THE UNIT ENTITLEMENT OF THE STRAT

Date added 2008-NOV-08

Crown Land Pin:

Crown Land File#:

LTO PID# 027708306

Legal Desc: STRATA LOT 190 DISTRICT LOT 124 GROUP 1 NEW WESTMINSTER DISTRICT STRATA PLAN
BCS2711 TOGETHER WITH AN INTEREST IN THE COMMON PROPERTY IN
PROPORTION TO THE UNIT ENTITLEMENT OF THE STRAT

Date added 2008-NOV-08

Crown Land Pin:

Crown Land File#:

LTO PID# 027708632

Legal Desc: STRATA LOT 223 DISTRICT LOT 124 GROUP 1 NEW WESTMINSTER DISTRICT STRATA PLAN
BCS2711 TOGETHER WITH AN INTEREST IN THE COMMON PROPERTY IN
PROPORTION TO THE UNIT ENTITLEMENT OF THE STRAT

Date added 2008-NOV-08

Crown Land Pin:

Crown Land File#:

LTO PID# 027708390

Legal Desc: STRATA LOT 199 DISTRICT LOT 124 GROUP 1 NEW WESTMINSTER DISTRICT STRATA PLAN
BCS2711 TOGETHER WITH AN INTEREST IN THE COMMON PROPERTY IN
PROPORTION TO THE UNIT ENTITLEMENT OF THE STRAT

Date added 2008-NOV-08

Crown Land Pin:

Crown Land File#:

LTO PID# 027708381

Legal Desc: STRATA LOT 198 DISTRICT LOT 124 GROUP 1 NEW WESTMINSTER DISTRICT STRATA PLAN
BCS2711 TOGETHER WITH AN INTEREST IN THE COMMON PROPERTY IN
PROPORTION TO THE UNIT ENTITLEMENT OF THE STRAT

Date added 2008-NOV-08

Crown Land Pin:

Crown Land File#:

LTO PID# 027708373

Legal Desc: STRATA LOT 197 DISTRICT LOT 124 GROUP 1 NEW WESTMINSTER DISTRICT STRATA PLAN
BCS2711 TOGETHER WITH AN INTEREST IN THE COMMON PROPERTY IN
PROPORTION TO THE UNIT ENTITLEMENT OF THE STRAT

Date added 2008-NOV-08

Crown Land Pin:

Crown Land File#:

LTO PID# 027708365

Legal Desc: STRATA LOT 196 DISTRICT LOT 124 GROUP 1 NEW WESTMINSTER DISTRICT STRATA PLAN
BCS2711 TOGETHER WITH AN INTEREST IN THE COMMON PROPERTY IN
PROPORTION TO THE UNIT ENTITLEMENT OF THE STRAT

Date added 2008-NOV-08

Crown Land Pin:

Crown Land File#:

LTO PID# 027708357

Legal Desc: STRATA LOT 195 DISTRICT LOT 124 GROUP 1 NEW WESTMINSTER DISTRICT STRATA PLAN
BCS2711 TOGETHER WITH AN INTEREST IN THE COMMON PROPERTY IN
PROPORTION TO THE UNIT ENTITLEMENT OF THE STRAT

Date added 2008-NOV-08

Crown Land Pin:

Crown Land File#:

LTO PID# 027708349

Legal Desc: STRATA LOT 194 DISTRICT LOT 124 GROUP 1 NEW WESTMINSTER DISTRICT STRATA PLAN
BCS2711 TOGETHER WITH AN INTEREST IN THE COMMON PROPERTY IN
PROPORTION TO THE UNIT ENTITLEMENT OF THE STRAT

Date added 2008-NOV-08

Crown Land Pin:

Crown Land File#:

LTO PID# 027708331

Legal Desc: STRATA LOT 193 DISTRICT LOT 124 GROUP 1 NEW WESTMINSTER DISTRICT STRATA PLAN
BCS2711 TOGETHER WITH AN INTEREST IN THE COMMON PROPERTY IN
PROPORTION TO THE UNIT ENTITLEMENT OF THE STRAT

Date added 2008-NOV-08

Crown Land Pin:

Crown Land File#:

LTO PID# 027708411

Legal Desc: STRATA LOT 201 DISTRICT LOT 124 GROUP 1 NEW WESTMINSTER DISTRICT STRATA PLAN
BCS2711 TOGETHER WITH AN INTEREST IN THE COMMON PROPERTY IN
PROPORTION TO THE UNIT ENTITLEMENT OF THE STRAT

Date added 2008-NOV-08

Crown Land Pin:

Crown Land File#:

LTO PID# 027708314

Legal Desc: STRATA LOT 191 DISTRICT LOT 124 GROUP 1 NEW WESTMINSTER DISTRICT STRATA PLAN
BCS2711 TOGETHER WITH AN INTEREST IN THE COMMON PROPERTY IN
PROPORTION TO THE UNIT ENTITLEMENT OF THE STRAT

Date added 2008-NOV-08

Crown Land Pin:

Crown Land File#:

LTO PID# 027708420

Legal Desc: STRATA LOT 202 DISTRICT LOT 124 GROUP 1 NEW WESTMINSTER DISTRICT STRATA PLAN
BCS2711 TOGETHER WITH AN INTEREST IN THE COMMON PROPERTY IN
PROPORTION TO THE UNIT ENTITLEMENT OF THE STRAT

Date added 2008-NOV-08

Crown Land Pin:

Crown Land File#:

LTO PID# 027708292

Legal Desc: STRATA LOT 189 DISTRICT LOT 124 GROUP 1 NEW WESTMINSTER DISTRICT STRATA PLAN
BCS2711
TOGETHER WITH AN INTEREST IN THE COMMON PROPERTY IN
PROPORTION TO THE UNIT ENTITLEMENT OF THE STRAT

Date added 2008-NOV-08

Crown Land Pin:

Crown Land File#:

LTO PID# 027708284

Legal Desc: STRATA LOT 188 DISTRICT LOT 124 GROUP 1 NEW WESTMINSTER DISTRICT STRATA PLAN
BCS2711
TOGETHER WITH AN INTEREST IN THE COMMON PROPERTY IN
PROPORTION TO THE UNIT ENTITLEMENT OF THE STRAT

Date added 2008-NOV-08

Crown Land Pin:

Crown Land File#:

LTO PID# 027708276

Legal Desc: STRATA LOT 187 DISTRICT LOT 124 GROUP 1 NEW WESTMINSTER DISTRICT STRATA PLAN
BCS2711
TOGETHER WITH AN INTEREST IN THE COMMON PROPERTY IN
PROPORTION TO THE UNIT ENTITLEMENT OF THE STRAT

Date added 2008-NOV-08

Crown Land Pin:

Crown Land File#:

LTO PID# 027708268

Legal Desc: STRATA LOT 186 DISTRICT LOT 124 GROUP 1 NEW WESTMINSTER DISTRICT STRATA PLAN
BCS2711
TOGETHER WITH AN INTEREST IN THE COMMON PROPERTY IN
PROPORTION TO THE UNIT ENTITLEMENT OF THE STRAT

Date added 2008-NOV-08

Crown Land Pin:

Crown Land File#:

LTO PID# 027708250

Legal Desc: STRATA LOT 185 DISTRICT LOT 124 GROUP 1 NEW WESTMINSTER DISTRICT STRATA PLAN
BCS2711
TOGETHER WITH AN INTEREST IN THE COMMON PROPERTY IN
PROPORTION TO THE UNIT ENTITLEMENT OF THE STRAT

Date added 2008-NOV-08

Crown Land Pin:

Crown Land File#:

LTO PID# 027708241

Legal Desc: STRATA LOT 184 DISTRICT LOT 124 GROUP 1 NEW WESTMINSTER DISTRICT STRATA PLAN
BCS2711
TOGETHER WITH AN INTEREST IN THE COMMON PROPERTY IN
PROPORTION TO THE UNIT ENTITLEMENT OF THE STRAT

Date added 2008-NOV-08

Crown Land Pin:

Crown Land File#:

LTO PID# 027708233

Legal Desc: STRATA LOT 183 DISTRICT LOT 124 GROUP 1 NEW WESTMINSTER DISTRICT STRATA PLAN
BCS2711
TOGETHER WITH AN INTEREST IN THE COMMON PROPERTY IN
PROPORTION TO THE UNIT ENTITLEMENT OF THE STRAT

Date added 2009-MAY-16

Crown Land Pin:

Crown Land File#:

LTO PID# 027907261

Legal Desc: STRATA LOT 285 DISTRICT LOT 124 GROUP 1 NEW WESTMINSTER DISTRICT STRATA PLAN
BCS3011
TOGETHER WITH AN INTEREST IN THE COMMON PROPERTY IN
PROPORTION TO THE UNIT ENTITLEMENT OF THE STRAT

Date added 2008-NOV-08

Crown Land Pin:

Crown Land File#:

LTO PID# 027708322

Legal Desc: STRATA LOT 192 DISTRICT LOT 124 GROUP 1 NEW WESTMINSTER DISTRICT STRATA PLAN
BCS2711 TOGETHER WITH AN INTEREST IN THE COMMON PROPERTY IN
PROPORTION TO THE UNIT ENTITLEMENT OF THE STRAT

Date added 2008-NOV-08

Crown Land Pin:

Crown Land File#:

LTO PID# 027708519

Legal Desc: STRATA LOT 211 DISTRICT LOT 124 GROUP 1 NEW WESTMINSTER DISTRICT STRATA PLAN
BCS2711 TOGETHER WITH AN INTEREST IN THE COMMON PROPERTY IN
PROPORTION TO THE UNIT ENTITLEMENT OF THE STRAT

Date added 2008-NOV-08

Crown Land Pin:

Crown Land File#:

LTO PID# 027709043

Legal Desc: STRATA LOT 264 DISTRICT LOT 124 GROUP 1 NEW WESTMINSTER DISTRICT STRATA PLAN
BCS2711 TOGETHER WITH AN INTEREST IN THE COMMON PROPERTY IN
PROPORTION TO THE UNIT ENTITLEMENT OF THE STRAT

Date added 2008-NOV-08

Crown Land Pin:

Crown Land File#:

LTO PID# 027708608

Legal Desc: STRATA LOT 220 DISTRICT LOT 124 GROUP 1 NEW WESTMINSTER DISTRICT STRATA PLAN
BCS2711 TOGETHER WITH AN INTEREST IN THE COMMON PROPERTY IN
PROPORTION TO THE UNIT ENTITLEMENT OF THE STRAT

Date added 2008-NOV-08

Crown Land Pin:

Crown Land File#:

LTO PID# 027708594

Legal Desc: STRATA LOT 219 DISTRICT LOT 124 GROUP 1 NEW WESTMINSTER DISTRICT STRATA PLAN
BCS2711 TOGETHER WITH AN INTEREST IN THE COMMON PROPERTY IN
PROPORTION TO THE UNIT ENTITLEMENT OF THE STRAT

Date added 2008-NOV-08

Crown Land Pin:

Crown Land File#:

LTO PID# 027708586

Legal Desc: STRATA LOT 218 DISTRICT LOT 124 GROUP 1 NEW WESTMINSTER DISTRICT STRATA PLAN
BCS2711 TOGETHER WITH AN INTEREST IN THE COMMON PROPERTY IN
PROPORTION TO THE UNIT ENTITLEMENT OF THE STRAT

Date added 2008-NOV-08

Crown Land Pin:

Crown Land File#:

LTO PID# 027708578

Legal Desc: STRATA LOT 217 DISTRICT LOT 124 GROUP 1 NEW WESTMINSTER DISTRICT STRATA PLAN
BCS2711 TOGETHER WITH AN INTEREST IN THE COMMON PROPERTY IN
PROPORTION TO THE UNIT ENTITLEMENT OF THE STRAT

Date added 2008-NOV-08

Crown Land Pin:

Crown Land File#:

LTO PID# 027708560

Legal Desc: STRATA LOT 216 DISTRICT LOT 124 GROUP 1 NEW WESTMINSTER DISTRICT STRATA PLAN
BCS2711 TOGETHER WITH AN INTEREST IN THE COMMON PROPERTY IN
PROPORTION TO THE UNIT ENTITLEMENT OF THE STRAT

Date added 2008-NOV-08

Crown Land Pin:

Crown Land File#:

LTO PID# 027708551

Legal Desc: STRATA LOT 215 DISTRICT LOT 124 GROUP 1 NEW WESTMINSTER DISTRICT STRATA PLAN
BCS2711 TOGETHER WITH AN INTEREST IN THE COMMON PROPERTY IN
PROPORTION TO THE UNIT ENTITLEMENT OF THE STRAT

Date added 2008-NOV-08

Crown Land Pin:

Crown Land File#:

LTO PID# 027708543

Legal Desc: STRATA LOT 214 DISTRICT LOT 124 GROUP 1 NEW WESTMINSTER DISTRICT STRATA PLAN
BCS2711 TOGETHER WITH AN INTEREST IN THE COMMON PROPERTY IN
PROPORTION TO THE UNIT ENTITLEMENT OF THE STRAT

Date added 2008-NOV-08

Crown Land Pin:

Crown Land File#:

LTO PID# 027708403

Legal Desc: STRATA LOT 200 DISTRICT LOT 124 GROUP 1 NEW WESTMINSTER DISTRICT STRATA PLAN
BCS2711 TOGETHER WITH AN INTEREST IN THE COMMON PROPERTY IN
PROPORTION TO THE UNIT ENTITLEMENT OF THE STRAT

Date added 2008-NOV-08

Crown Land Pin:

Crown Land File#:

LTO PID# 027708527

Legal Desc: STRATA LOT 212 DISTRICT LOT 124 GROUP 1 NEW WESTMINSTER DISTRICT STRATA PLAN
BCS2711 TOGETHER WITH AN INTEREST IN THE COMMON PROPERTY IN
PROPORTION TO THE UNIT ENTITLEMENT OF THE STRAT

Date added 2008-NOV-08

Crown Land Pin:

Crown Land File#:

LTO PID# 027708624

Legal Desc: STRATA LOT 222 DISTRICT LOT 124 GROUP 1 NEW WESTMINSTER DISTRICT STRATA PLAN
BCS2711 TOGETHER WITH AN INTEREST IN THE COMMON PROPERTY IN
PROPORTION TO THE UNIT ENTITLEMENT OF THE STRAT

Date added 2008-NOV-08

Crown Land Pin:

Crown Land File#:

LTO PID# 027708501

Legal Desc: STRATA LOT 210 DISTRICT LOT 124 GROUP 1 NEW WESTMINSTER DISTRICT STRATA PLAN
BCS2711 TOGETHER WITH AN INTEREST IN THE COMMON PROPERTY IN
PROPORTION TO THE UNIT ENTITLEMENT OF THE STRAT

Date added 2008-NOV-08

Crown Land Pin:

Crown Land File#:

LTO PID# 027708497

Legal Desc: STRATA LOT 209 DISTRICT LOT 124 GROUP 1 NEW WESTMINSTER DISTRICT STRATA PLAN
BCS2711 TOGETHER WITH AN INTEREST IN THE COMMON PROPERTY IN
PROPORTION TO THE UNIT ENTITLEMENT OF THE STRAT

Date added 2008-NOV-08

Crown Land Pin:

Crown Land File#:

LTO PID# 027708489

Legal Desc: STRATA LOT 208 DISTRICT LOT 124 GROUP 1 NEW WESTMINSTER DISTRICT STRATA PLAN
BCS2711 TOGETHER WITH AN INTEREST IN THE COMMON PROPERTY IN
PROPORTION TO THE UNIT ENTITLEMENT OF THE STRAT

Date added 2008-NOV-08

Crown Land Pin:

Crown Land File#:

LTO PID# 027708471

Legal Desc: STRATA LOT 207 DISTRICT LOT 124 GROUP 1 NEW WESTMINSTER DISTRICT STRATA PLAN
BCS2711 TOGETHER WITH AN INTEREST IN THE COMMON PROPERTY IN
PROPORTION TO THE UNIT ENTITLEMENT OF THE STRAT

Date added 2008-NOV-08

Crown Land Pin:

Crown Land File#:

LTO PID# 027708462

Legal Desc: STRATA LOT 206 DISTRICT LOT 124 GROUP 1 NEW WESTMINSTER DISTRICT STRATA PLAN
BCS2711 TOGETHER WITH AN INTEREST IN THE COMMON PROPERTY IN
PROPORTION TO THE UNIT ENTITLEMENT OF THE STRAT

Date added 2008-NOV-08

Crown Land Pin:

Crown Land File#:

LTO PID# 027708454

Legal Desc: STRATA LOT 205 DISTRICT LOT 124 GROUP 1 NEW WESTMINSTER DISTRICT STRATA PLAN
BCS2711 TOGETHER WITH AN INTEREST IN THE COMMON PROPERTY IN
PROPORTION TO THE UNIT ENTITLEMENT OF THE STRAT

Date added 2008-NOV-08

Crown Land Pin:

Crown Land File#:

LTO PID# 027708446

Legal Desc: STRATA LOT 204 DISTRICT LOT 124 GROUP 1 NEW WESTMINSTER DISTRICT STRATA PLAN
BCS2711 TOGETHER WITH AN INTEREST IN THE COMMON PROPERTY IN
PROPORTION TO THE UNIT ENTITLEMENT OF THE STRAT

Date added 2008-NOV-08

Crown Land Pin:

Crown Land File#:

LTO PID# 027708438

Legal Desc: STRATA LOT 203 DISTRICT LOT 124 GROUP 1 NEW WESTMINSTER DISTRICT STRATA PLAN
BCS2711 TOGETHER WITH AN INTEREST IN THE COMMON PROPERTY IN
PROPORTION TO THE UNIT ENTITLEMENT OF THE STRAT

Date added 2008-NOV-08

Crown Land Pin:

Crown Land File#:

LTO PID# 027708535

Legal Desc: STRATA LOT 213 DISTRICT LOT 124 GROUP 1 NEW WESTMINSTER DISTRICT STRATA PLAN
BCS2711 TOGETHER WITH AN INTEREST IN THE COMMON PROPERTY IN
PROPORTION TO THE UNIT ENTITLEMENT OF THE STRAT

Date added 2008-NOV-08

Crown Land Pin:

Crown Land File#:

LTO PID# 027709558

Legal Desc: STRATA LOT 315 DISTRICT LOT 124 GROUP 1 NEW WESTMINSTER DISTRICT STRATA PLAN
BCS2711 TOGETHER WITH AN INTEREST IN THE COMMON PROPERTY IN
PROPORTION TO THE UNIT ENTITLEMENT OF THE STRAT

Date added 2008-NOV-08

Crown Land Pin:

Crown Land File#:

LTO PID# 027709647

Legal Desc: STRATA LOT 324 DISTRICT LOT 124 GROUP 1 NEW WESTMINSTER DISTRICT STRATA PLAN
BCS2711 TOGETHER WITH AN INTEREST IN THE COMMON PROPERTY IN
PROPORTION TO THE UNIT ENTITLEMENT OF THE STRAT

Date added 2008-NOV-08

Crown Land Pin:

Crown Land File#:

LTO PID# 027709639

Legal Desc: STRATA LOT 323 DISTRICT LOT 124 GROUP 1 NEW WESTMINSTER DISTRICT STRATA PLAN
BCS2711 TOGETHER WITH AN INTEREST IN THE COMMON PROPERTY IN
PROPORTION TO THE UNIT ENTITLEMENT OF THE STRAT

Date added 2008-NOV-08

Crown Land Pin:

Crown Land File#:

LTO PID# 027709621

Legal Desc: STRATA LOT 322 DISTRICT LOT 124 GROUP 1 NEW WESTMINSTER DISTRICT STRATA PLAN
BCS2711 TOGETHER WITH AN INTEREST IN THE COMMON PROPERTY IN
PROPORTION TO THE UNIT ENTITLEMENT OF THE STRAT

Date added 2008-NOV-08

Crown Land Pin:

Crown Land File#:

LTO PID# 027709612

Legal Desc: STRATA LOT 321 DISTRICT LOT 124 GROUP 1 NEW WESTMINSTER DISTRICT STRATA PLAN
BCS2711 TOGETHER WITH AN INTEREST IN THE COMMON PROPERTY IN
PROPORTION TO THE UNIT ENTITLEMENT OF THE STRAT

Date added 2008-NOV-08

Crown Land Pin:

Crown Land File#:

LTO PID# 027709604

Legal Desc: STRATA LOT 320 DISTRICT LOT 124 GROUP 1 NEW WESTMINSTER DISTRICT STRATA PLAN
BCS2711 TOGETHER WITH AN INTEREST IN THE COMMON PROPERTY IN
PROPORTION TO THE UNIT ENTITLEMENT OF THE STRAT

Date added 2008-NOV-08

Crown Land Pin:

Crown Land File#:

LTO PID# 027709591

Legal Desc: STRATA LOT 319 DISTRICT LOT 124 GROUP 1 NEW WESTMINSTER DISTRICT STRATA PLAN
BCS2711 TOGETHER WITH AN INTEREST IN THE COMMON PROPERTY IN
PROPORTION TO THE UNIT ENTITLEMENT OF THE STRAT

Date added 2008-NOV-08

Crown Land Pin:

Crown Land File#:

LTO PID# 027709582

Legal Desc: STRATA LOT 318 DISTRICT LOT 124 GROUP 1 NEW WESTMINSTER DISTRICT STRATA PLAN
BCS2711 TOGETHER WITH AN INTEREST IN THE COMMON PROPERTY IN
PROPORTION TO THE UNIT ENTITLEMENT OF THE STRAT

Date added 2008-NOV-08

Crown Land Pin:

Crown Land File#:

LTO PID# 027709027

Legal Desc: STRATA LOT 262 DISTRICT LOT 124 GROUP 1 NEW WESTMINSTER DISTRICT STRATA PLAN
BCS2711 TOGETHER WITH AN INTEREST IN THE COMMON PROPERTY IN
PROPORTION TO THE UNIT ENTITLEMENT OF THE STRAT

Date added 2008-NOV-08

Crown Land Pin:

Crown Land File#:

LTO PID# 027709566

Legal Desc: STRATA LOT 316 DISTRICT LOT 124 GROUP 1 NEW WESTMINSTER DISTRICT STRATA PLAN
BCS2711 TOGETHER WITH AN INTEREST IN THE COMMON PROPERTY IN
PROPORTION TO THE UNIT ENTITLEMENT OF THE STRAT

Date added 2008-NOV-08

Crown Land Pin:

Crown Land File#:

LTO PID# 027709671

Legal Desc: STRATA LOT 327 DISTRICT LOT 124 GROUP 1 NEW WESTMINSTER DISTRICT STRATA PLAN
BCS2711
TOGETHER WITH AN INTEREST IN THE COMMON PROPERTY IN
PROPORTION TO THE UNIT ENTITLEMENT OF THE STRAT

Date added 2008-NOV-08

Crown Land Pin:

Crown Land File#:

LTO PID# 027709540

Legal Desc: STRATA LOT 314 DISTRICT LOT 124 GROUP 1 NEW WESTMINSTER DISTRICT STRATA PLAN
BCS2711
TOGETHER WITH AN INTEREST IN THE COMMON PROPERTY IN
PROPORTION TO THE UNIT ENTITLEMENT OF THE STRAT

Date added 2008-NOV-08

Crown Land Pin:

Crown Land File#:

LTO PID# 027709531

Legal Desc: STRATA LOT 313 DISTRICT LOT 124 GROUP 1 NEW WESTMINSTER DISTRICT STRATA PLAN
BCS2711
TOGETHER WITH AN INTEREST IN THE COMMON PROPERTY IN
PROPORTION TO THE UNIT ENTITLEMENT OF THE STRAT

Date added 2008-NOV-08

Crown Land Pin:

Crown Land File#:

LTO PID# 027709523

Legal Desc: STRATA LOT 312 DISTRICT LOT 124 GROUP 1 NEW WESTMINSTER DISTRICT STRATA PLAN
BCS2711
TOGETHER WITH AN INTEREST IN THE COMMON PROPERTY IN
PROPORTION TO THE UNIT ENTITLEMENT OF THE STRAT

Date added 2008-NOV-08

Crown Land Pin:

Crown Land File#:

LTO PID# 027709515

Legal Desc: STRATA LOT 311 DISTRICT LOT 124 GROUP 1 NEW WESTMINSTER DISTRICT STRATA PLAN
BCS2711
TOGETHER WITH AN INTEREST IN THE COMMON PROPERTY IN
PROPORTION TO THE UNIT ENTITLEMENT OF THE STRAT

Date added 2008-NOV-08

Crown Land Pin:

Crown Land File#:

LTO PID# 027709507

Legal Desc: STRATA LOT 310 DISTRICT LOT 124 GROUP 1 NEW WESTMINSTER DISTRICT STRATA PLAN
BCS2711
TOGETHER WITH AN INTEREST IN THE COMMON PROPERTY IN
PROPORTION TO THE UNIT ENTITLEMENT OF THE STRAT

Date added 2008-NOV-08

Crown Land Pin:

Crown Land File#:

LTO PID# 027709493

Legal Desc: STRATA LOT 309 DISTRICT LOT 124 GROUP 1 NEW WESTMINSTER DISTRICT STRATA PLAN
BCS2711
TOGETHER WITH AN INTEREST IN THE COMMON PROPERTY IN
PROPORTION TO THE UNIT ENTITLEMENT OF THE STRAT

Date added 2008-NOV-08

Crown Land Pin:

Crown Land File#:

LTO PID# 027709485

Legal Desc: STRATA LOT 308 DISTRICT LOT 124 GROUP 1 NEW WESTMINSTER DISTRICT STRATA PLAN
BCS2711
TOGETHER WITH AN INTEREST IN THE COMMON PROPERTY IN
PROPORTION TO THE UNIT ENTITLEMENT OF THE STRAT

Date added 2008-NOV-08

Crown Land Pin:

Crown Land File#:

LTO PID# 027709477

Legal Desc: STRATA LOT 307 DISTRICT LOT 124 GROUP 1 NEW WESTMINSTER DISTRICT STRATA PLAN
BCS2711 TOGETHER WITH AN INTEREST IN THE COMMON PROPERTY IN
PROPORTION TO THE UNIT ENTITLEMENT OF THE STRAT

Date added 2008-NOV-08

Crown Land Pin:

Crown Land File#:

LTO PID# 027709574

Legal Desc: STRATA LOT 317 DISTRICT LOT 124 GROUP 1 NEW WESTMINSTER DISTRICT STRATA PLAN
BCS2711 TOGETHER WITH AN INTEREST IN THE COMMON PROPERTY IN
PROPORTION TO THE UNIT ENTITLEMENT OF THE STRAT

Date added 2008-NOV-08

Crown Land Pin:

Crown Land File#:

LTO PID# 027709752

Legal Desc: STRATA LOT 335 DISTRICT LOT 124 GROUP 1 NEW WESTMINSTER DISTRICT STRATA PLAN
BCS2711 TOGETHER WITH AN INTEREST IN THE COMMON PROPERTY IN
PROPORTION TO THE UNIT ENTITLEMENT OF THE STRAT

Date added 2008-NOV-08

Crown Land Pin:

Crown Land File#:

LTO PID# 027709850

Legal Desc: STRATA LOT 345 DISTRICT LOT 124 GROUP 1 NEW WESTMINSTER DISTRICT STRATA PLAN
BCS2711 TOGETHER WITH AN INTEREST IN THE COMMON PROPERTY IN
PROPORTION TO THE UNIT ENTITLEMENT OF THE STRAT

Date added 2008-NOV-08

Crown Land Pin:

Crown Land File#:

LTO PID# 027709841

Legal Desc: STRATA LOT 344 DISTRICT LOT 124 GROUP 1 NEW WESTMINSTER DISTRICT STRATA PLAN
BCS2711 TOGETHER WITH AN INTEREST IN THE COMMON PROPERTY IN
PROPORTION TO THE UNIT ENTITLEMENT OF THE STRAT

Date added 2008-NOV-08

Crown Land Pin:

Crown Land File#:

LTO PID# 027709833

Legal Desc: STRATA LOT 343 DISTRICT LOT 124 GROUP 1 NEW WESTMINSTER DISTRICT STRATA PLAN
BCS2711 TOGETHER WITH AN INTEREST IN THE COMMON PROPERTY IN
PROPORTION TO THE UNIT ENTITLEMENT OF THE STRAT

Date added 2008-NOV-08

Crown Land Pin:

Crown Land File#:

LTO PID# 027709825

Legal Desc: STRATA LOT 342 DISTRICT LOT 124 GROUP 1 NEW WESTMINSTER DISTRICT STRATA PLAN
BCS2711 TOGETHER WITH AN INTEREST IN THE COMMON PROPERTY IN
PROPORTION TO THE UNIT ENTITLEMENT OF THE STRAT

Date added 2008-NOV-08

Crown Land Pin:

Crown Land File#:

LTO PID# 027709817

Legal Desc: STRATA LOT 341 DISTRICT LOT 124 GROUP 1 NEW WESTMINSTER DISTRICT STRATA PLAN
BCS2711 TOGETHER WITH AN INTEREST IN THE COMMON PROPERTY IN
PROPORTION TO THE UNIT ENTITLEMENT OF THE STRAT

Date added 2008-NOV-08

Crown Land Pin:

Crown Land File#:

LTO PID# 027709809

Legal Desc: STRATA LOT 340 DISTRICT LOT 124 GROUP 1 NEW WESTMINSTER DISTRICT STRATA PLAN
BCS2711 TOGETHER WITH AN INTEREST IN THE COMMON PROPERTY IN
PROPORTION TO THE UNIT ENTITLEMENT OF THE STRAT

Date added 2008-NOV-08

Crown Land Pin:

Crown Land File#:

LTO PID# 027709795

Legal Desc: STRATA LOT 339 DISTRICT LOT 124 GROUP 1 NEW WESTMINSTER DISTRICT STRATA PLAN
BCS2711 TOGETHER WITH AN INTEREST IN THE COMMON PROPERTY IN
PROPORTION TO THE UNIT ENTITLEMENT OF THE STRAT

Date added 2008-NOV-08

Crown Land Pin:

Crown Land File#:

LTO PID# 027709787

Legal Desc: STRATA LOT 338 DISTRICT LOT 124 GROUP 1 NEW WESTMINSTER DISTRICT STRATA PLAN
BCS2711 TOGETHER WITH AN INTEREST IN THE COMMON PROPERTY IN
PROPORTION TO THE UNIT ENTITLEMENT OF THE STRAT

Date added 2008-NOV-08

Crown Land Pin:

Crown Land File#:

LTO PID# 027709655

Legal Desc: STRATA LOT 325 DISTRICT LOT 124 GROUP 1 NEW WESTMINSTER DISTRICT STRATA PLAN
BCS2711 TOGETHER WITH AN INTEREST IN THE COMMON PROPERTY IN
PROPORTION TO THE UNIT ENTITLEMENT OF THE STRAT

Date added 2008-NOV-08

Crown Land Pin:

Crown Land File#:

LTO PID# 027709761

Legal Desc: STRATA LOT 336 DISTRICT LOT 124 GROUP 1 NEW WESTMINSTER DISTRICT STRATA PLAN
BCS2711 TOGETHER WITH AN INTEREST IN THE COMMON PROPERTY IN
PROPORTION TO THE UNIT ENTITLEMENT OF THE STRAT

Date added 2008-NOV-08

Crown Land Pin:

Crown Land File#:

LTO PID# 027709663

Legal Desc: STRATA LOT 326 DISTRICT LOT 124 GROUP 1 NEW WESTMINSTER DISTRICT STRATA PLAN
BCS2711 TOGETHER WITH AN INTEREST IN THE COMMON PROPERTY IN
PROPORTION TO THE UNIT ENTITLEMENT OF THE STRAT

Date added 2008-NOV-08

Crown Land Pin:

Crown Land File#:

LTO PID# 027709744

Legal Desc: STRATA LOT 334 DISTRICT LOT 124 GROUP 1 NEW WESTMINSTER DISTRICT STRATA PLAN
BCS2711 TOGETHER WITH AN INTEREST IN THE COMMON PROPERTY IN
PROPORTION TO THE UNIT ENTITLEMENT OF THE STRAT

Date added 2008-NOV-08

Crown Land Pin:

Crown Land File#:

LTO PID# 027709736

Legal Desc: STRATA LOT 333 DISTRICT LOT 124 GROUP 1 NEW WESTMINSTER DISTRICT STRATA PLAN
BCS2711 TOGETHER WITH AN INTEREST IN THE COMMON PROPERTY IN
PROPORTION TO THE UNIT ENTITLEMENT OF THE STRAT

Date added 2008-NOV-08

Crown Land Pin:

Crown Land File#:

LTO PID# 027709728

Legal Desc: STRATA LOT 332 DISTRICT LOT 124 GROUP 1 NEW WESTMINSTER DISTRICT STRATA PLAN
BCS2711 TOGETHER WITH AN INTEREST IN THE COMMON PROPERTY IN
PROPORTION TO THE UNIT ENTITLEMENT OF THE STRAT

Date added 2008-NOV-08

Crown Land Pin:

Crown Land File#:

LTO PID# 027709710

Legal Desc: STRATA LOT 331 DISTRICT LOT 124 GROUP 1 NEW WESTMINSTER DISTRICT STRATA PLAN
BCS2711 TOGETHER WITH AN INTEREST IN THE COMMON PROPERTY IN
PROPORTION TO THE UNIT ENTITLEMENT OF THE STRAT

Date added 2008-NOV-08

Crown Land Pin:

Crown Land File#:

LTO PID# 027709701

Legal Desc: STRATA LOT 330 DISTRICT LOT 124 GROUP 1 NEW WESTMINSTER DISTRICT STRATA PLAN
BCS2711 TOGETHER WITH AN INTEREST IN THE COMMON PROPERTY IN
PROPORTION TO THE UNIT ENTITLEMENT OF THE STRAT

Date added 2008-NOV-08

Crown Land Pin:

Crown Land File#:

LTO PID# 027709698

Legal Desc: STRATA LOT 329 DISTRICT LOT 124 GROUP 1 NEW WESTMINSTER DISTRICT STRATA PLAN
BCS2711 TOGETHER WITH AN INTEREST IN THE COMMON PROPERTY IN
PROPORTION TO THE UNIT ENTITLEMENT OF THE STRAT

Date added 2008-NOV-08

Crown Land Pin:

Crown Land File#:

LTO PID# 027709680

Legal Desc: STRATA LOT 328 DISTRICT LOT 124 GROUP 1 NEW WESTMINSTER DISTRICT STRATA PLAN
BCS2711 TOGETHER WITH AN INTEREST IN THE COMMON PROPERTY IN
PROPORTION TO THE UNIT ENTITLEMENT OF THE STRAT

Date added 2008-NOV-08

Crown Land Pin:

Crown Land File#:

LTO PID# 027709442

Legal Desc: STRATA LOT 304 DISTRICT LOT 124 GROUP 1 NEW WESTMINSTER DISTRICT STRATA PLAN
BCS2711 TOGETHER WITH AN INTEREST IN THE COMMON PROPERTY IN
PROPORTION TO THE UNIT ENTITLEMENT OF THE STRAT

Date added 2008-NOV-08

Crown Land Pin:

Crown Land File#:

LTO PID# 027709779

Legal Desc: STRATA LOT 337 DISTRICT LOT 124 GROUP 1 NEW WESTMINSTER DISTRICT STRATA PLAN
BCS2711 TOGETHER WITH AN INTEREST IN THE COMMON PROPERTY IN
PROPORTION TO THE UNIT ENTITLEMENT OF THE STRAT

Date added 2008-NOV-08

Crown Land Pin:

Crown Land File#:

LTO PID# 027709132

Legal Desc: STRATA LOT 273 DISTRICT LOT 124 GROUP 1 NEW WESTMINSTER DISTRICT STRATA PLAN
BCS2711 TOGETHER WITH AN INTEREST IN THE COMMON PROPERTY IN
PROPORTION TO THE UNIT ENTITLEMENT OF THE STRAT

Date added 2008-NOV-08

Crown Land Pin:

Crown Land File#:

LTO PID# 027709469

Legal Desc: STRATA LOT 306 DISTRICT LOT 124 GROUP 1 NEW WESTMINSTER DISTRICT STRATA PLAN
BCS2711 TOGETHER WITH AN INTEREST IN THE COMMON PROPERTY IN
PROPORTION TO THE UNIT ENTITLEMENT OF THE STRAT

Date added 2008-NOV-08

Crown Land Pin:

Crown Land File#:

LTO PID# 027709221

Legal Desc: STRATA LOT 282 DISTRICT LOT 124 GROUP 1 NEW WESTMINSTER DISTRICT STRATA PLAN
BCS2711 TOGETHER WITH AN INTEREST IN THE COMMON PROPERTY IN
PROPORTION TO THE UNIT ENTITLEMENT OF THE STRAT

Date added 2008-NOV-08

Crown Land Pin:

Crown Land File#:

LTO PID# 027709213

Legal Desc: STRATA LOT 281 DISTRICT LOT 124 GROUP 1 NEW WESTMINSTER DISTRICT STRATA PLAN
BCS2711 TOGETHER WITH AN INTEREST IN THE COMMON PROPERTY IN
PROPORTION TO THE UNIT ENTITLEMENT OF THE STRAT

Date added 2008-NOV-08

Crown Land Pin:

Crown Land File#:

LTO PID# 027709205

Legal Desc: STRATA LOT 280 DISTRICT LOT 124 GROUP 1 NEW WESTMINSTER DISTRICT STRATA PLAN
BCS2711 TOGETHER WITH AN INTEREST IN THE COMMON PROPERTY IN
PROPORTION TO THE UNIT ENTITLEMENT OF THE STRAT

Date added 2008-NOV-08

Crown Land Pin:

Crown Land File#:

LTO PID# 027709191

Legal Desc: STRATA LOT 279 DISTRICT LOT 124 GROUP 1 NEW WESTMINSTER DISTRICT STRATA PLAN
BCS2711 TOGETHER WITH AN INTEREST IN THE COMMON PROPERTY IN
PROPORTION TO THE UNIT ENTITLEMENT OF THE STRAT

Date added 2008-NOV-08

Crown Land Pin:

Crown Land File#:

LTO PID# 027709183

Legal Desc: STRATA LOT 278 DISTRICT LOT 124 GROUP 1 NEW WESTMINSTER DISTRICT STRATA PLAN
BCS2711 TOGETHER WITH AN INTEREST IN THE COMMON PROPERTY IN
PROPORTION TO THE UNIT ENTITLEMENT OF THE STRAT

Date added 2008-NOV-08

Crown Land Pin:

Crown Land File#:

LTO PID# 027709175

Legal Desc: STRATA LOT 277 DISTRICT LOT 124 GROUP 1 NEW WESTMINSTER DISTRICT STRATA PLAN
BCS2711 TOGETHER WITH AN INTEREST IN THE COMMON PROPERTY IN
PROPORTION TO THE UNIT ENTITLEMENT OF THE STRAT

Date added 2008-NOV-08

Crown Land Pin:

Crown Land File#:

LTO PID# 027709167

Legal Desc: STRATA LOT 276 DISTRICT LOT 124 GROUP 1 NEW WESTMINSTER DISTRICT STRATA PLAN
BCS2711 TOGETHER WITH AN INTEREST IN THE COMMON PROPERTY IN
PROPORTION TO THE UNIT ENTITLEMENT OF THE STRAT

Date added 2008-NOV-08

Crown Land Pin:

Crown Land File#:

LTO PID# 027709248

Legal Desc: STRATA LOT 284 DISTRICT LOT 124 GROUP 1 NEW WESTMINSTER DISTRICT STRATA PLAN
BCS2711 TOGETHER WITH AN INTEREST IN THE COMMON PROPERTY IN
PROPORTION TO THE UNIT ENTITLEMENT OF THE STRAT

Date added 2008-NOV-08

Crown Land Pin:

Crown Land File#:

LTO PID# 027709141

Legal Desc: STRATA LOT 274 DISTRICT LOT 124 GROUP 1 NEW WESTMINSTER DISTRICT STRATA PLAN
BCS2711 TOGETHER WITH AN INTEREST IN THE COMMON PROPERTY IN
PROPORTION TO THE UNIT ENTITLEMENT OF THE STRAT

Date added 2008-NOV-08

Crown Land Pin:

Crown Land File#:

LTO PID# 027709256

Legal Desc: STRATA LOT 285 DISTRICT LOT 124 GROUP 1 NEW WESTMINSTER DISTRICT STRATA PLAN
BCS2711 TOGETHER WITH AN INTEREST IN THE COMMON PROPERTY IN
PROPORTION TO THE UNIT ENTITLEMENT OF THE STRAT

Date added 2008-NOV-08

Crown Land Pin:

Crown Land File#:

LTO PID# 027709124

Legal Desc: STRATA LOT 272 DISTRICT LOT 124 GROUP 1 NEW WESTMINSTER DISTRICT STRATA PLAN
BCS2711 TOGETHER WITH AN INTEREST IN THE COMMON PROPERTY IN
PROPORTION TO THE UNIT ENTITLEMENT OF THE STRAT

Date added 2008-NOV-08

Crown Land Pin:

Crown Land File#:

LTO PID# 027709116

Legal Desc: STRATA LOT 271 DISTRICT LOT 124 GROUP 1 NEW WESTMINSTER DISTRICT STRATA PLAN
BCS2711 TOGETHER WITH AN INTEREST IN THE COMMON PROPERTY IN
PROPORTION TO THE UNIT ENTITLEMENT OF THE STRAT

Date added 2008-NOV-08

Crown Land Pin:

Crown Land File#:

LTO PID# 027709108

Legal Desc: STRATA LOT 270 DISTRICT LOT 124 GROUP 1 NEW WESTMINSTER DISTRICT STRATA PLAN
BCS2711 TOGETHER WITH AN INTEREST IN THE COMMON PROPERTY IN
PROPORTION TO THE UNIT ENTITLEMENT OF THE STRAT

Date added 2008-NOV-08

Crown Land Pin:

Crown Land File#:

LTO PID# 027709094

Legal Desc: STRATA LOT 269 DISTRICT LOT 124 GROUP 1 NEW WESTMINSTER DISTRICT STRATA PLAN
BCS2711 TOGETHER WITH AN INTEREST IN THE COMMON PROPERTY IN
PROPORTION TO THE UNIT ENTITLEMENT OF THE STRAT

Date added 2008-NOV-08

Crown Land Pin:

Crown Land File#:

LTO PID# 027709086

Legal Desc: STRATA LOT 268 DISTRICT LOT 124 GROUP 1 NEW WESTMINSTER DISTRICT STRATA PLAN
BCS2711 TOGETHER WITH AN INTEREST IN THE COMMON PROPERTY IN
PROPORTION TO THE UNIT ENTITLEMENT OF THE STRAT

Date added 2008-NOV-08

Crown Land Pin:

Crown Land File#:

LTO PID# 027709078

Legal Desc: STRATA LOT 267 DISTRICT LOT 124 GROUP 1 NEW WESTMINSTER DISTRICT STRATA PLAN
BCS2711 TOGETHER WITH AN INTEREST IN THE COMMON PROPERTY IN
PROPORTION TO THE UNIT ENTITLEMENT OF THE STRAT

Date added 2008-NOV-08

Crown Land Pin:

Crown Land File#:

LTO PID# 027709060

Legal Desc: STRATA LOT 266 DISTRICT LOT 124 GROUP 1 NEW WESTMINSTER DISTRICT STRATA PLAN
BCS2711 TOGETHER WITH AN INTEREST IN THE COMMON PROPERTY IN
PROPORTION TO THE UNIT ENTITLEMENT OF THE STRAT

Date added 2008-NOV-08

Crown Land Pin:

Crown Land File#:

LTO PID# 027709051

Legal Desc: STRATA LOT 265 DISTRICT LOT 124 GROUP 1 NEW WESTMINSTER DISTRICT STRATA PLAN
BCS2711 TOGETHER WITH AN INTEREST IN THE COMMON PROPERTY IN
PROPORTION TO THE UNIT ENTITLEMENT OF THE STRAT

Date added 2008-NOV-08

Crown Land Pin:

Crown Land File#:

LTO PID# 027709159

Legal Desc: STRATA LOT 275 DISTRICT LOT 124 GROUP 1 NEW WESTMINSTER DISTRICT STRATA PLAN
BCS2711 TOGETHER WITH AN INTEREST IN THE COMMON PROPERTY IN
PROPORTION TO THE UNIT ENTITLEMENT OF THE STRAT

Date added 2008-NOV-08

Crown Land Pin:

Crown Land File#:

LTO PID# 027709345

Legal Desc: STRATA LOT 294 DISTRICT LOT 124 GROUP 1 NEW WESTMINSTER DISTRICT STRATA PLAN
BCS2711 TOGETHER WITH AN INTEREST IN THE COMMON PROPERTY IN
PROPORTION TO THE UNIT ENTITLEMENT OF THE STRAT

Date added 2008-NOV-08

Crown Land Pin:

Crown Land File#:

LTO PID# 027708217

Legal Desc: STRATA LOT 181 DISTRICT LOT 124 GROUP 1 NEW WESTMINSTER DISTRICT STRATA PLAN
BCS2711 TOGETHER WITH AN INTEREST IN THE COMMON PROPERTY IN
PROPORTION TO THE UNIT ENTITLEMENT OF THE STRAT

Date added 2008-NOV-08

Crown Land Pin:

Crown Land File#:

LTO PID# 027709434

Legal Desc: STRATA LOT 303 DISTRICT LOT 124 GROUP 1 NEW WESTMINSTER DISTRICT STRATA PLAN
BCS2711 TOGETHER WITH AN INTEREST IN THE COMMON PROPERTY IN
PROPORTION TO THE UNIT ENTITLEMENT OF THE STRAT

Date added 2008-NOV-08

Crown Land Pin:

Crown Land File#:

LTO PID# 027709426

Legal Desc: STRATA LOT 302 DISTRICT LOT 124 GROUP 1 NEW WESTMINSTER DISTRICT STRATA PLAN
BCS2711 TOGETHER WITH AN INTEREST IN THE COMMON PROPERTY IN
PROPORTION TO THE UNIT ENTITLEMENT OF THE STRAT

Date added 2008-NOV-08

Crown Land Pin:

Crown Land File#:

LTO PID# 027709418

Legal Desc: STRATA LOT 301 DISTRICT LOT 124 GROUP 1 NEW WESTMINSTER DISTRICT STRATA PLAN
BCS2711 TOGETHER WITH AN INTEREST IN THE COMMON PROPERTY IN
PROPORTION TO THE UNIT ENTITLEMENT OF THE STRAT

Date added 2008-NOV-08

Crown Land Pin:

Crown Land File#:

LTO PID# 027709400

Legal Desc: STRATA LOT 300 DISTRICT LOT 124 GROUP 1 NEW WESTMINSTER DISTRICT STRATA PLAN
BCS2711 TOGETHER WITH AN INTEREST IN THE COMMON PROPERTY IN
PROPORTION TO THE UNIT ENTITLEMENT OF THE STRAT

Date added 2008-NOV-08

Crown Land Pin:

Crown Land File#:

LTO PID# 027709396

Legal Desc: STRATA LOT 299 DISTRICT LOT 124 GROUP 1 NEW WESTMINSTER DISTRICT STRATA PLAN
BCS2711 TOGETHER WITH AN INTEREST IN THE COMMON PROPERTY IN
PROPORTION TO THE UNIT ENTITLEMENT OF THE STRAT

Date added 2008-NOV-08

Crown Land Pin:

Crown Land File#:

LTO PID# 027709388

Legal Desc: STRATA LOT 298 DISTRICT LOT 124 GROUP 1 NEW WESTMINSTER DISTRICT STRATA PLAN
BCS2711 TOGETHER WITH AN INTEREST IN THE COMMON PROPERTY IN
PROPORTION TO THE UNIT ENTITLEMENT OF THE STRAT

Date added 2008-NOV-08

Crown Land Pin:

Crown Land File#:

LTO PID# 027709370

Legal Desc: STRATA LOT 297 DISTRICT LOT 124 GROUP 1 NEW WESTMINSTER DISTRICT STRATA PLAN
BCS2711 TOGETHER WITH AN INTEREST IN THE COMMON PROPERTY IN
PROPORTION TO THE UNIT ENTITLEMENT OF THE STRAT

Date added 2008-NOV-08

Crown Land Pin:

Crown Land File#:

LTO PID# 027709230

Legal Desc: STRATA LOT 283 DISTRICT LOT 124 GROUP 1 NEW WESTMINSTER DISTRICT STRATA PLAN
BCS2711 TOGETHER WITH AN INTEREST IN THE COMMON PROPERTY IN
PROPORTION TO THE UNIT ENTITLEMENT OF THE STRAT

Date added 2008-NOV-08

Crown Land Pin:

Crown Land File#:

LTO PID# 027709353

Legal Desc: STRATA LOT 295 DISTRICT LOT 124 GROUP 1 NEW WESTMINSTER DISTRICT STRATA PLAN
BCS2711 TOGETHER WITH AN INTEREST IN THE COMMON PROPERTY IN
PROPORTION TO THE UNIT ENTITLEMENT OF THE STRAT

Date added 2008-NOV-08

Crown Land Pin:

Crown Land File#:

LTO PID# 027709451

Legal Desc: STRATA LOT 305 DISTRICT LOT 124 GROUP 1 NEW WESTMINSTER DISTRICT STRATA PLAN
BCS2711 TOGETHER WITH AN INTEREST IN THE COMMON PROPERTY IN
PROPORTION TO THE UNIT ENTITLEMENT OF THE STRAT

Date added 2008-NOV-08

Crown Land Pin:

Crown Land File#:

LTO PID# 027709337

Legal Desc: STRATA LOT 293 DISTRICT LOT 124 GROUP 1 NEW WESTMINSTER DISTRICT STRATA PLAN
BCS2711 TOGETHER WITH AN INTEREST IN THE COMMON PROPERTY IN
PROPORTION TO THE UNIT ENTITLEMENT OF THE STRAT

Date added 2008-NOV-08

Crown Land Pin:

Crown Land File#:

LTO PID# 027709329

Legal Desc: STRATA LOT 292 DISTRICT LOT 124 GROUP 1 NEW WESTMINSTER DISTRICT STRATA PLAN
BCS2711 TOGETHER WITH AN INTEREST IN THE COMMON PROPERTY IN
PROPORTION TO THE UNIT ENTITLEMENT OF THE STRAT

Date added 2008-NOV-08

Crown Land Pin:

Crown Land File#:

LTO PID# 027709311

Legal Desc: STRATA LOT 291 DISTRICT LOT 124 GROUP 1 NEW WESTMINSTER DISTRICT STRATA PLAN
BCS2711 TOGETHER WITH AN INTEREST IN THE COMMON PROPERTY IN
PROPORTION TO THE UNIT ENTITLEMENT OF THE STRAT

Date added 2008-NOV-08

Crown Land Pin:

Crown Land File#:

LTO PID# 027709302

Legal Desc: STRATA LOT 290 DISTRICT LOT 124 GROUP 1 NEW WESTMINSTER DISTRICT STRATA PLAN
BCS2711 TOGETHER WITH AN INTEREST IN THE COMMON PROPERTY IN
PROPORTION TO THE UNIT ENTITLEMENT OF THE STRAT

Date added 2008-NOV-08

Crown Land Pin:

Crown Land File#:

LTO PID# 027709299

Legal Desc: STRATA LOT 289 DISTRICT LOT 124 GROUP 1 NEW WESTMINSTER DISTRICT STRATA PLAN
BCS2711 TOGETHER WITH AN INTEREST IN THE COMMON PROPERTY IN
PROPORTION TO THE UNIT ENTITLEMENT OF THE STRAT

Date added 2008-NOV-08

Crown Land Pin:

Crown Land File#:

LTO PID# 027709281

Legal Desc: STRATA LOT 288 DISTRICT LOT 124 GROUP 1 NEW WESTMINSTER DISTRICT STRATA PLAN
BCS2711 TOGETHER WITH AN INTEREST IN THE COMMON PROPERTY IN
PROPORTION TO THE UNIT ENTITLEMENT OF THE STRAT

Date added 2008-NOV-08

Crown Land Pin:

Crown Land File#:

LTO PID# 027709272

Legal Desc: STRATA LOT 287 DISTRICT LOT 124 GROUP 1 NEW WESTMINSTER DISTRICT STRATA PLAN
BCS2711 TOGETHER WITH AN INTEREST IN THE COMMON PROPERTY IN
PROPORTION TO THE UNIT ENTITLEMENT OF THE STRAT

Date added 2008-NOV-08

Crown Land Pin:

Crown Land File#:

LTO PID# 027709264

Legal Desc: STRATA LOT 286 DISTRICT LOT 124 GROUP 1 NEW WESTMINSTER DISTRICT STRATA PLAN
BCS2711 TOGETHER WITH AN INTEREST IN THE COMMON PROPERTY IN
PROPORTION TO THE UNIT ENTITLEMENT OF THE STRAT

Date added 2008-NOV-08

Crown Land Pin:

Crown Land File#:

LTO PID# 027709361

Legal Desc: STRATA LOT 296 DISTRICT LOT 124 GROUP 1 NEW WESTMINSTER DISTRICT STRATA PLAN
BCS2711
TOGETHER WITH AN INTEREST IN THE COMMON PROPERTY IN
PROPORTION TO THE UNIT ENTITLEMENT OF THE STRAT

Section 7: Current Site Profile Information

Section 1: Notations

Notation Type: SITE PROFILE REVIEWED - FURTHER INVESTIGATION REQUIRED BY THE MINISTRY

Notation Class: ENVIRONMENTAL MANAGEMENT ACT: GENERAL

Registered: 2006-JUN-26 **Updated**

Ministry Contact HANEMAYER, VINCENT (SURREY) C

Note: PRELIMINARY SITE INVESTIGATION REQUIRED.

Required Action:

Notation Type: SITE PROFILE - FURTHER INVESTIGATION REQUIRED BY THE MINISTRY

Notation Class: WASTE MANAGEMENT ACT: CONTAMINATED SITES NOTATIONS

Registered: 2006-JUN-26 **Updated**

Ministry Contact HANEMAYER, VINCENT (SURREY) C

Note: PRELIMINARY SITE INVESTIGATION REQUIRED.

Required Action:

Notation Type: SITE PROFILE RECEIVED

Notation Class: ENVIRONMENTAL MANAGEMENT ACT: GENERAL

Registered: 2006-JUN-14 **Updated**

Ministry Contact HANEMAYER, VINCENT (SURREY) C

Notation Participants:

APPIA DEVELOPMENT (2001) LTD
APPIA DEVELOPMENT (2001) LTD
APPIA DEVELOPMENT (2001) LTD
APPIA DEVELOPMENT (2001) LTD

Roles:

SITE PROFILE SUBMITTED BY
SITE PROFILE SUBMITTED BY
SITE PROFILE SUBMITTED BY
SITE PROFILE SUBMITTED BY

Note: NOTATION GENERATED IN SITE PROFILE ON 2006-06-19 BY KELLARSE

Required Action:

Notation Type: SITE PROFILE RECEIVED

Notation Class: WASTE MANAGEMENT ACT: CONTAMINATED SITES NOTATIONS

Registered: 2006-JUN-14 **Updated**

Ministry Contact HANEMAYER, VINCENT (SURREY) C

Notation Participants:

APPIA DEVELOPMENT (2001) LTD

APPIA DEVELOPMENT (2001) LTD

APPIA DEVELOPMENT (2001) LTD

APPIA DEVELOPMENT (2001) LTD

Roles:

SITE PROFILE SUBMITTED BY

SITE PROFILE SUBMITTED BY

SITE PROFILE SUBMITTED BY

SITE PROFILE SUBMITTED BY

Note: NOTATION GENERATED IN SITE PROFILE ON 2006-06-19 BY KELLARSE

Required Action:

Section 2: Site Participants

Participant: APPIA DEVELOPMENT (2001) LTD

Role (s): PROPERTY OWNER

Role (s): SITE PROFILE COMPLETOR

Role (s): SITE PROFILE CONTACT

Start Date: 2006-JUN-14 **End Date:**

Participant: HANEMAYER, VINCENT (SURREY) C

Role (s): MAIN MINISTRY CONTACT

Start Date: 2006-JUN-14 **End Date:**

Section 3: Documents

Section 4: Associated Sites

Section 5: Suspected Land Use

Description: AUTO/TRUCK/BUS/SUBWAY/OTHER VEHICLE REPAIR/SALVAGE/WRECKING

Notes: INSERTED FOR SITE PROFILE DATED 2006-06-05(described on Site Profile dated 06-06-05)

Section 6: Parcel Descriptions

Date added 2010-MAY-15

Crown Land Pin:

Crown Land File#:

LTO PID# 028208587

Legal Desc: STRATA LOT 138 DISTRICT LOT 119 GROUP 1 NEW WESTMINSTER DISTRICT STRATA PLAN
BCS3805 TOGETHER WITH AN INTEREST IN THE COMMON PROPERTY IN
PROPORTION TO THE UNIT ENTITLEMENT OF THE STRAT

Date added 2010-MAY-01

Crown Land Pin:

Crown Land File#:

LTO PID# 028197607

Legal Desc: AIR SPACE PARCEL A DISTRICT LOT 119 GROUP 1 NEW WESTMINSTER DISTRICT AIR SPACE PLAN
BCP44299

Date added 2007-MAY-26

Crown Land Pin:

Crown Land File#:

LTO PID# 027076491

Legal Desc: LOT 1 DISTRICT LOT 119 GROUP 1 NEW WESTMINSTER DISTRICT PLAN BCP29858 EXCEPT: PART
SUBDIVIDED BY AIR SPACE PLAN BCP44299

Date added 2006-JUN-05

Crown Land Pin:

Crown Land File#:

LTO PID# 002688336

Legal Desc: LOT 44 DISTRICT LOT 119 GROUP 1 NEW WESTMINSTER DISTRICT PLAN 34508

Date added 2010-MAY-15

Crown Land Pin:

Crown Land File#:

LTO PID# 028208641

Legal Desc: STRATA LOT 144 DISTRICT LOT 119 GROUP 1 NEW WESTMINSTER DISTRICT STRATA PLAN
BCS3805 TOGETHER WITH AN INTEREST IN THE COMMON PROPERTY IN
PROPORTION TO THE UNIT ENTITLEMENT OF THE STRAT

Date added 2010-MAY-15

Crown Land Pin:

Crown Land File#:

LTO PID# 028208633

Legal Desc: STRATA LOT 143 DISTRICT LOT 119 GROUP 1 NEW WESTMINSTER DISTRICT STRATA PLAN
BCS3805 TOGETHER WITH AN INTEREST IN THE COMMON PROPERTY IN
PROPORTION TO THE UNIT ENTITLEMENT OF THE STRAT

Date added 2010-MAY-15

Crown Land Pin:

Crown Land File#:

LTO PID# 028208625

Legal Desc: STRATA LOT 142 DISTRICT LOT 119 GROUP 1 NEW WESTMINSTER DISTRICT STRATA PLAN
BCS3805 TOGETHER WITH AN INTEREST IN THE COMMON PROPERTY IN
PROPORTION TO THE UNIT ENTITLEMENT OF THE STRAT

Date added 2010-MAY-15

Crown Land Pin:

Crown Land File#:

LTO PID# 028208617

Legal Desc: STRATA LOT 141 DISTRICT LOT 119 GROUP 1 NEW WESTMINSTER DISTRICT STRATA PLAN
BCS3805 TOGETHER WITH AN INTEREST IN THE COMMON PROPERTY IN
PROPORTION TO THE UNIT ENTITLEMENT OF THE STRAT

Date added 2010-MAY-15

Crown Land Pin:

Crown Land File#:

LTO PID# 028208501

Legal Desc: STRATA LOT 130 DISTRICT LOT 119 GROUP 1 NEW WESTMINSTER DISTRICT STRATA PLAN
BCS3805 TOGETHER WITH AN INTEREST IN THE COMMON PROPERTY IN
PROPORTION TO THE UNIT ENTITLEMENT OF THE STRAT

Date added 2010-MAY-15

Crown Land Pin:

Crown Land File#:

LTO PID# 028208595

Legal Desc: STRATA LOT 139 DISTRICT LOT 119 GROUP 1 NEW WESTMINSTER DISTRICT STRATA PLAN
BCS3805 TOGETHER WITH AN INTEREST IN THE COMMON PROPERTY IN
PROPORTION TO THE UNIT ENTITLEMENT OF THE STRAT

Date added 2010-MAY-15

Crown Land Pin:

Crown Land File#:

LTO PID# 028207238

Legal Desc: STRATA LOT 3 DISTRICT LOT 119 GROUP 1 NEW WESTMINSTER DISTRICT STRATA PLAN
BCS3805 TOGETHER WITH AN INTEREST IN THE COMMON PROPERTY IN
PROPORTION TO THE UNIT ENTITLEMENT OF THE STRAT

Date added 2010-MAY-15

Crown Land Pin:

Crown Land File#:

LTO PID# 028208579

Legal Desc: STRATA LOT 137 DISTRICT LOT 119 GROUP 1 NEW WESTMINSTER DISTRICT STRATA PLAN
BCS3805 TOGETHER WITH AN INTEREST IN THE COMMON PROPERTY IN
PROPORTION TO THE UNIT ENTITLEMENT OF THE STRAT

Date added 2010-MAY-15

Crown Land Pin:

Crown Land File#:

LTO PID# 028208561

Legal Desc: STRATA LOT 136 DISTRICT LOT 119 GROUP 1 NEW WESTMINSTER DISTRICT STRATA PLAN
BCS3805 TOGETHER WITH AN INTEREST IN THE COMMON PROPERTY IN
PROPORTION TO THE UNIT ENTITLEMENT OF THE STRAT

Date added 2010-MAY-15

Crown Land Pin:

Crown Land File#:

LTO PID# 028208552

Legal Desc: STRATA LOT 135 DISTRICT LOT 119 GROUP 1 NEW WESTMINSTER DISTRICT STRATA PLAN
BCS3805 TOGETHER WITH AN INTEREST IN THE COMMON PROPERTY IN
PROPORTION TO THE UNIT ENTITLEMENT OF THE STRAT

Date added 2010-MAY-15

Crown Land Pin:

Crown Land File#:

LTO PID# 028208544

Legal Desc: STRATA LOT 134 DISTRICT LOT 119 GROUP 1 NEW WESTMINSTER DISTRICT STRATA PLAN
BCS3805 TOGETHER WITH AN INTEREST IN THE COMMON PROPERTY IN
PROPORTION TO THE UNIT ENTITLEMENT OF THE STRAT

Date added 2010-MAY-15

Crown Land Pin:

Crown Land File#:

LTO PID# 028208536

Legal Desc: STRATA LOT 133 DISTRICT LOT 119 GROUP 1 NEW WESTMINSTER DISTRICT STRATA PLAN
BCS3805 TOGETHER WITH AN INTEREST IN THE COMMON PROPERTY IN
PROPORTION TO THE UNIT ENTITLEMENT OF THE STRAT

Date added 2010-MAY-15

Crown Land Pin:

Crown Land File#:

LTO PID# 028208528

Legal Desc: STRATA LOT 132 DISTRICT LOT 119 GROUP 1 NEW WESTMINSTER DISTRICT STRATA PLAN
BCS3805 TOGETHER WITH AN INTEREST IN THE COMMON PROPERTY IN
PROPORTION TO THE UNIT ENTITLEMENT OF THE STRAT

Date added 2010-MAY-15

Crown Land Pin:

Crown Land File#:

LTO PID# 028207416

Legal Desc: STRATA LOT 21 DISTRICT LOT 119 GROUP 1 NEW WESTMINSTER DISTRICT STRATA PLAN
BCS3805 TOGETHER WITH AN INTEREST IN THE COMMON PROPERTY IN
PROPORTION TO THE UNIT ENTITLEMENT OF THE STRAT

Date added 2010-MAY-15

Crown Land Pin:

Crown Land File#:

LTO PID# 028208609

Legal Desc: STRATA LOT 140 DISTRICT LOT 119 GROUP 1 NEW WESTMINSTER DISTRICT STRATA PLAN
BCS3805 TOGETHER WITH AN INTEREST IN THE COMMON PROPERTY IN
PROPORTION TO THE UNIT ENTITLEMENT OF THE STRAT

Date added 2010-MAY-15

Crown Land Pin:

Crown Land File#:

LTO PID# 028207319

Legal Desc: STRATA LOT 11 DISTRICT LOT 119 GROUP 1 NEW WESTMINSTER DISTRICT STRATA PLAN
BCS3805 TOGETHER WITH AN INTEREST IN THE COMMON PROPERTY IN
PROPORTION TO THE UNIT ENTITLEMENT OF THE STRAT

Date added 2010-MAY-15

Crown Land Pin:

Crown Land File#:

LTO PID# 028208111

Legal Desc: STRATA LOT 91 DISTRICT LOT 119 GROUP 1 NEW WESTMINSTER DISTRICT STRATA PLAN
BCS3805 TOGETHER WITH AN INTEREST IN THE COMMON PROPERTY IN
PROPORTION TO THE UNIT ENTITLEMENT OF THE STRAT

Date added 2010-MAY-15

Crown Land Pin:

Crown Land File#:

LTO PID# 028207394

Legal Desc: STRATA LOT 19 DISTRICT LOT 119 GROUP 1 NEW WESTMINSTER DISTRICT STRATA PLAN
BCS3805 TOGETHER WITH AN INTEREST IN THE COMMON PROPERTY IN
PROPORTION TO THE UNIT ENTITLEMENT OF THE STRAT

Date added 2010-MAY-15

Crown Land Pin:

Crown Land File#:

LTO PID# 028207386

Legal Desc: STRATA LOT 18 DISTRICT LOT 119 GROUP 1 NEW WESTMINSTER DISTRICT STRATA PLAN
BCS3805 TOGETHER WITH AN INTEREST IN THE COMMON PROPERTY IN
PROPORTION TO THE UNIT ENTITLEMENT OF THE STRAT

Date added 2010-MAY-15

Crown Land Pin:

Crown Land File#:

LTO PID# 028207378

Legal Desc: STRATA LOT 17 DISTRICT LOT 119 GROUP 1 NEW WESTMINSTER DISTRICT STRATA PLAN
BCS3805 TOGETHER WITH AN INTEREST IN THE COMMON PROPERTY IN
PROPORTION TO THE UNIT ENTITLEMENT OF THE STRAT

Date added 2010-MAY-15

Crown Land Pin:

Crown Land File#:

LTO PID# 028207360

Legal Desc: STRATA LOT 16 DISTRICT LOT 119 GROUP 1 NEW WESTMINSTER DISTRICT STRATA PLAN
BCS3805 TOGETHER WITH AN INTEREST IN THE COMMON PROPERTY IN
PROPORTION TO THE UNIT ENTITLEMENT OF THE STRAT

Date added 2010-MAY-15

Crown Land Pin:

Crown Land File#:

LTO PID# 028207351

Legal Desc: STRATA LOT 15 DISTRICT LOT 119 GROUP 1 NEW WESTMINSTER DISTRICT STRATA PLAN
BCS3805 TOGETHER WITH AN INTEREST IN THE COMMON PROPERTY IN
PROPORTION TO THE UNIT ENTITLEMENT OF THE STRAT

Date added 2010-MAY-15

Crown Land Pin:

Crown Land File#:

LTO PID# 028207343

Legal Desc: STRATA LOT 14 DISTRICT LOT 119 GROUP 1 NEW WESTMINSTER DISTRICT STRATA PLAN
BCS3805 TOGETHER WITH AN INTEREST IN THE COMMON PROPERTY IN
PROPORTION TO THE UNIT ENTITLEMENT OF THE STRAT

Date added 2010-MAY-15

Crown Land Pin:

Crown Land File#:

LTO PID# 028207203

Legal Desc: STRATA LOT 1 DISTRICT LOT 119 GROUP 1 NEW WESTMINSTER DISTRICT STRATA PLAN
BCS3805 TOGETHER WITH AN INTEREST IN THE COMMON PROPERTY IN
PROPORTION TO THE UNIT ENTITLEMENT OF THE STRAT

Date added 2010-MAY-15

Crown Land Pin:

Crown Land File#:

LTO PID# 028207327

Legal Desc: STRATA LOT 12 DISTRICT LOT 119 GROUP 1 NEW WESTMINSTER DISTRICT STRATA PLAN
BCS3805 TOGETHER WITH AN INTEREST IN THE COMMON PROPERTY IN
PROPORTION TO THE UNIT ENTITLEMENT OF THE STRAT

Date added 2010-MAY-15

Crown Land Pin:

Crown Land File#:

LTO PID# 028207220

Legal Desc: STRATA LOT 2 DISTRICT LOT 119 GROUP 1 NEW WESTMINSTER DISTRICT STRATA PLAN
BCS3805 TOGETHER WITH AN INTEREST IN THE COMMON PROPERTY IN
PROPORTION TO THE UNIT ENTITLEMENT OF THE STRAT

Date added 2010-MAY-15

Crown Land Pin:

Crown Land File#:

LTO PID# 028207301

Legal Desc: STRATA LOT 10 DISTRICT LOT 119 GROUP 1 NEW WESTMINSTER DISTRICT STRATA PLAN
BCS3805 TOGETHER WITH AN INTEREST IN THE COMMON PROPERTY IN
PROPORTION TO THE UNIT ENTITLEMENT OF THE STRAT

Date added 2010-MAY-15

Crown Land Pin:

Crown Land File#:

LTO PID# 028207297

Legal Desc: STRATA LOT 9 DISTRICT LOT 119 GROUP 1 NEW WESTMINSTER DISTRICT STRATA PLAN
BCS3805 TOGETHER WITH AN INTEREST IN THE COMMON PROPERTY IN
PROPORTION TO THE UNIT ENTITLEMENT OF THE STRAT

Date added 2010-MAY-15

Crown Land Pin:

Crown Land File#:

LTO PID# 028207289

Legal Desc: STRATA LOT 8 DISTRICT LOT 119 GROUP 1 NEW WESTMINSTER DISTRICT STRATA PLAN
BCS3805 TOGETHER WITH AN INTEREST IN THE COMMON PROPERTY IN
PROPORTION TO THE UNIT ENTITLEMENT OF THE STRAT

Date added 2010-MAY-15

Crown Land Pin:

Crown Land File#:

LTO PID# 028207271

Legal Desc: STRATA LOT 7 DISTRICT LOT 119 GROUP 1 NEW WESTMINSTER DISTRICT STRATA PLAN
BCS3805 TOGETHER WITH AN INTEREST IN THE COMMON PROPERTY IN
PROPORTION TO THE UNIT ENTITLEMENT OF THE STRAT

Date added 2010-MAY-15

Crown Land Pin:

Crown Land File#:

LTO PID# 028207262

Legal Desc: STRATA LOT 6 DISTRICT LOT 119 GROUP 1 NEW WESTMINSTER DISTRICT STRATA PLAN
BCS3805 TOGETHER WITH AN INTEREST IN THE COMMON PROPERTY IN
PROPORTION TO THE UNIT ENTITLEMENT OF THE STRAT

Date added 2010-MAY-15

Crown Land Pin:

Crown Land File#:

LTO PID# 028207254

Legal Desc: STRATA LOT 5 DISTRICT LOT 119 GROUP 1 NEW WESTMINSTER DISTRICT STRATA PLAN
BCS3805 TOGETHER WITH AN INTEREST IN THE COMMON PROPERTY IN
PROPORTION TO THE UNIT ENTITLEMENT OF THE STRAT

Date added 2010-MAY-15

Crown Land Pin:

Crown Land File#:

LTO PID# 028207246

Legal Desc: STRATA LOT 4 DISTRICT LOT 119 GROUP 1 NEW WESTMINSTER DISTRICT STRATA PLAN
BCS3805 TOGETHER WITH AN INTEREST IN THE COMMON PROPERTY IN
PROPORTION TO THE UNIT ENTITLEMENT OF THE STRAT

Date added 2010-MAY-15

Crown Land Pin:

Crown Land File#:

LTO PID# 028208498

Legal Desc: STRATA LOT 129 DISTRICT LOT 119 GROUP 1 NEW WESTMINSTER DISTRICT STRATA PLAN
BCS3805 TOGETHER WITH AN INTEREST IN THE COMMON PROPERTY IN
PROPORTION TO THE UNIT ENTITLEMENT OF THE STRAT

Date added 2010-MAY-15

Crown Land Pin:

Crown Land File#:

LTO PID# 028207335

Legal Desc: STRATA LOT 13 DISTRICT LOT 119 GROUP 1 NEW WESTMINSTER DISTRICT STRATA PLAN
BCS3805 TOGETHER WITH AN INTEREST IN THE COMMON PROPERTY IN
PROPORTION TO THE UNIT ENTITLEMENT OF THE STRAT

Date added 2010-MAY-15

Crown Land Pin:

Crown Land File#:

LTO PID# 028208196

Legal Desc: STRATA LOT 99 DISTRICT LOT 119 GROUP 1 NEW WESTMINSTER DISTRICT STRATA PLAN
BCS3805 TOGETHER WITH AN INTEREST IN THE COMMON PROPERTY IN
PROPORTION TO THE UNIT ENTITLEMENT OF THE STRAT

Date added 2010-MAY-15

Crown Land Pin:

Crown Land File#:

LTO PID# 028208285

Legal Desc: STRATA LOT 108 DISTRICT LOT 119 GROUP 1 NEW WESTMINSTER DISTRICT STRATA PLAN
BCS3805 TOGETHER WITH AN INTEREST IN THE COMMON PROPERTY IN
PROPORTION TO THE UNIT ENTITLEMENT OF THE STRAT

Date added 2010-MAY-15

Crown Land Pin:

Crown Land File#:

LTO PID# 028208277

Legal Desc: STRATA LOT 107 DISTRICT LOT 119 GROUP 1 NEW WESTMINSTER DISTRICT STRATA PLAN
BCS3805 TOGETHER WITH AN INTEREST IN THE COMMON PROPERTY IN
PROPORTION TO THE UNIT ENTITLEMENT OF THE STRAT

Date added 2010-MAY-15

Crown Land Pin:

Crown Land File#:

LTO PID# 028208269

Legal Desc: STRATA LOT 106 DISTRICT LOT 119 GROUP 1 NEW WESTMINSTER DISTRICT STRATA PLAN
BCS3805 TOGETHER WITH AN INTEREST IN THE COMMON PROPERTY IN
PROPORTION TO THE UNIT ENTITLEMENT OF THE STRAT

Date added 2010-MAY-15

Crown Land Pin:

Crown Land File#:

LTO PID# 028208251

Legal Desc: STRATA LOT 105 DISTRICT LOT 119 GROUP 1 NEW WESTMINSTER DISTRICT STRATA PLAN
BCS3805 TOGETHER WITH AN INTEREST IN THE COMMON PROPERTY IN
PROPORTION TO THE UNIT ENTITLEMENT OF THE STRAT

Date added 2010-MAY-15

Crown Land Pin:

Crown Land File#:

LTO PID# 028208242

Legal Desc: STRATA LOT 104 DISTRICT LOT 119 GROUP 1 NEW WESTMINSTER DISTRICT STRATA PLAN
BCS3805 TOGETHER WITH AN INTEREST IN THE COMMON PROPERTY IN
PROPORTION TO THE UNIT ENTITLEMENT OF THE STRAT

Date added 2010-MAY-15

Crown Land Pin:

Crown Land File#:

LTO PID# 028208234

Legal Desc: STRATA LOT 103 DISTRICT LOT 119 GROUP 1 NEW WESTMINSTER DISTRICT STRATA PLAN
BCS3805 TOGETHER WITH AN INTEREST IN THE COMMON PROPERTY IN
PROPORTION TO THE UNIT ENTITLEMENT OF THE STRAT

Date added 2010-MAY-15

Crown Land Pin:

Crown Land File#:

LTO PID# 028208226

Legal Desc: STRATA LOT 102 DISTRICT LOT 119 GROUP 1 NEW WESTMINSTER DISTRICT STRATA PLAN
BCS3805 TOGETHER WITH AN INTEREST IN THE COMMON PROPERTY IN
PROPORTION TO THE UNIT ENTITLEMENT OF THE STRAT

Date added 2010-MAY-15

Crown Land Pin:

Crown Land File#:

LTO PID# 028208510

Legal Desc: STRATA LOT 131 DISTRICT LOT 119 GROUP 1 NEW WESTMINSTER DISTRICT STRATA PLAN
BCS3805 TOGETHER WITH AN INTEREST IN THE COMMON PROPERTY IN
PROPORTION TO THE UNIT ENTITLEMENT OF THE STRAT

Date added 2010-MAY-15

Crown Land Pin:

Crown Land File#:

LTO PID# 028208200

Legal Desc: STRATA LOT 100 DISTRICT LOT 119 GROUP 1 NEW WESTMINSTER DISTRICT STRATA PLAN
BCS3805 TOGETHER WITH AN INTEREST IN THE COMMON PROPERTY IN
PROPORTION TO THE UNIT ENTITLEMENT OF THE STRAT

Date added 2010-MAY-15

Crown Land Pin:

Crown Land File#:

LTO PID# 028208315

Legal Desc: STRATA LOT 111 DISTRICT LOT 119 GROUP 1 NEW WESTMINSTER DISTRICT STRATA PLAN
BCS3805 TOGETHER WITH AN INTEREST IN THE COMMON PROPERTY IN
PROPORTION TO THE UNIT ENTITLEMENT OF THE STRAT

Date added 2010-MAY-15

Crown Land Pin:

Crown Land File#:

LTO PID# 028208188

Legal Desc: STRATA LOT 98 DISTRICT LOT 119 GROUP 1 NEW WESTMINSTER DISTRICT STRATA PLAN
BCS3805 TOGETHER WITH AN INTEREST IN THE COMMON PROPERTY IN
PROPORTION TO THE UNIT ENTITLEMENT OF THE STRAT

Date added 2010-MAY-15

Crown Land Pin:

Crown Land File#:

LTO PID# 028208170

Legal Desc: STRATA LOT 97 DISTRICT LOT 119 GROUP 1 NEW WESTMINSTER DISTRICT STRATA PLAN
BCS3805 TOGETHER WITH AN INTEREST IN THE COMMON PROPERTY IN
PROPORTION TO THE UNIT ENTITLEMENT OF THE STRAT

Date added 2010-MAY-15

Crown Land Pin:

Crown Land File#:

LTO PID# 028208161

Legal Desc: STRATA LOT 96 DISTRICT LOT 119 GROUP 1 NEW WESTMINSTER DISTRICT STRATA PLAN
BCS3805 TOGETHER WITH AN INTEREST IN THE COMMON PROPERTY IN
PROPORTION TO THE UNIT ENTITLEMENT OF THE STRAT

Date added 2010-MAY-15

Crown Land Pin:

Crown Land File#:

LTO PID# 028208153

Legal Desc: STRATA LOT 95 DISTRICT LOT 119 GROUP 1 NEW WESTMINSTER DISTRICT STRATA PLAN
BCS3805 TOGETHER WITH AN INTEREST IN THE COMMON PROPERTY IN
PROPORTION TO THE UNIT ENTITLEMENT OF THE STRAT

Date added 2010-MAY-15

Crown Land Pin:

Crown Land File#:

LTO PID# 028208145

Legal Desc: STRATA LOT 94 DISTRICT LOT 119 GROUP 1 NEW WESTMINSTER DISTRICT STRATA PLAN
BCS3805 TOGETHER WITH AN INTEREST IN THE COMMON PROPERTY IN
PROPORTION TO THE UNIT ENTITLEMENT OF THE STRAT

Date added 2010-MAY-15

Crown Land Pin:

Crown Land File#:

LTO PID# 028208137

Legal Desc: STRATA LOT 93 DISTRICT LOT 119 GROUP 1 NEW WESTMINSTER DISTRICT STRATA PLAN
BCS3805 TOGETHER WITH AN INTEREST IN THE COMMON PROPERTY IN
PROPORTION TO THE UNIT ENTITLEMENT OF THE STRAT

Date added 2010-MAY-15

Crown Land Pin:

Crown Land File#:

LTO PID# 028208129

Legal Desc: STRATA LOT 92 DISTRICT LOT 119 GROUP 1 NEW WESTMINSTER DISTRICT STRATA PLAN
BCS3805 TOGETHER WITH AN INTEREST IN THE COMMON PROPERTY IN
PROPORTION TO THE UNIT ENTITLEMENT OF THE STRAT

Date added 2010-MAY-15

Crown Land Pin:

Crown Land File#:

LTO PID# 028208218

Legal Desc: STRATA LOT 101 DISTRICT LOT 119 GROUP 1 NEW WESTMINSTER DISTRICT STRATA PLAN
BCS3805 TOGETHER WITH AN INTEREST IN THE COMMON PROPERTY IN
PROPORTION TO THE UNIT ENTITLEMENT OF THE STRAT

Date added 2010-MAY-15

Crown Land Pin:

Crown Land File#:

LTO PID# 028208391

Legal Desc: STRATA LOT 119 DISTRICT LOT 119 GROUP 1 NEW WESTMINSTER DISTRICT STRATA PLAN
BCS3805 TOGETHER WITH AN INTEREST IN THE COMMON PROPERTY IN
PROPORTION TO THE UNIT ENTITLEMENT OF THE STRAT

Date added 2010-MAY-15

Crown Land Pin:

Crown Land File#:

LTO PID# 028208480

Legal Desc: STRATA LOT 128 DISTRICT LOT 119 GROUP 1 NEW WESTMINSTER DISTRICT STRATA PLAN
BCS3805 TOGETHER WITH AN INTEREST IN THE COMMON PROPERTY IN
PROPORTION TO THE UNIT ENTITLEMENT OF THE STRAT

Date added 2010-MAY-15

Crown Land Pin:

Crown Land File#:

LTO PID# 028208471

Legal Desc: STRATA LOT 127 DISTRICT LOT 119 GROUP 1 NEW WESTMINSTER DISTRICT STRATA PLAN
BCS3805 TOGETHER WITH AN INTEREST IN THE COMMON PROPERTY IN
PROPORTION TO THE UNIT ENTITLEMENT OF THE STRAT

Date added 2010-MAY-15

Crown Land Pin:

Crown Land File#:

LTO PID# 028208463

Legal Desc: STRATA LOT 126 DISTRICT LOT 119 GROUP 1 NEW WESTMINSTER DISTRICT STRATA PLAN
BCS3805 TOGETHER WITH AN INTEREST IN THE COMMON PROPERTY IN
PROPORTION TO THE UNIT ENTITLEMENT OF THE STRAT

Date added 2010-MAY-15

Crown Land Pin:

Crown Land File#:

LTO PID# 028208455

Legal Desc: STRATA LOT 125 DISTRICT LOT 119 GROUP 1 NEW WESTMINSTER DISTRICT STRATA PLAN
BCS3805 TOGETHER WITH AN INTEREST IN THE COMMON PROPERTY IN
PROPORTION TO THE UNIT ENTITLEMENT OF THE STRAT

Date added 2010-MAY-15

Crown Land Pin:

Crown Land File#:

LTO PID# 028208447

Legal Desc: STRATA LOT 124 DISTRICT LOT 119 GROUP 1 NEW WESTMINSTER DISTRICT STRATA PLAN
BCS3805 TOGETHER WITH AN INTEREST IN THE COMMON PROPERTY IN
PROPORTION TO THE UNIT ENTITLEMENT OF THE STRAT

Date added 2010-MAY-15

Crown Land Pin:

Crown Land File#:

LTO PID# 028208439

Legal Desc: STRATA LOT 123 DISTRICT LOT 119 GROUP 1 NEW WESTMINSTER DISTRICT STRATA PLAN
BCS3805 TOGETHER WITH AN INTEREST IN THE COMMON PROPERTY IN
PROPORTION TO THE UNIT ENTITLEMENT OF THE STRAT

Date added 2010-MAY-15

Crown Land Pin:

Crown Land File#:

LTO PID# 028208421

Legal Desc: STRATA LOT 122 DISTRICT LOT 119 GROUP 1 NEW WESTMINSTER DISTRICT STRATA PLAN
BCS3805 TOGETHER WITH AN INTEREST IN THE COMMON PROPERTY IN
PROPORTION TO THE UNIT ENTITLEMENT OF THE STRAT

Date added 2010-MAY-15

Crown Land Pin:

Crown Land File#:

LTO PID# 028208293

Legal Desc: STRATA LOT 109 DISTRICT LOT 119 GROUP 1 NEW WESTMINSTER DISTRICT STRATA PLAN
BCS3805 TOGETHER WITH AN INTEREST IN THE COMMON PROPERTY IN
PROPORTION TO THE UNIT ENTITLEMENT OF THE STRAT

Date added 2010-MAY-15

Crown Land Pin:

Crown Land File#:

LTO PID# 028208404

Legal Desc: STRATA LOT 120 DISTRICT LOT 119 GROUP 1 NEW WESTMINSTER DISTRICT STRATA PLAN
BCS3805 TOGETHER WITH AN INTEREST IN THE COMMON PROPERTY IN
PROPORTION TO THE UNIT ENTITLEMENT OF THE STRAT

Date added 2010-MAY-15

Crown Land Pin:

Crown Land File#:

LTO PID# 028208307

Legal Desc: STRATA LOT 110 DISTRICT LOT 119 GROUP 1 NEW WESTMINSTER DISTRICT STRATA PLAN
BCS3805 TOGETHER WITH AN INTEREST IN THE COMMON PROPERTY IN
PROPORTION TO THE UNIT ENTITLEMENT OF THE STRAT

Date added 2010-MAY-15

Crown Land Pin:

Crown Land File#:

LTO PID# 028208382

Legal Desc: STRATA LOT 118 DISTRICT LOT 119 GROUP 1 NEW WESTMINSTER DISTRICT STRATA PLAN
BCS3805 TOGETHER WITH AN INTEREST IN THE COMMON PROPERTY IN
PROPORTION TO THE UNIT ENTITLEMENT OF THE STRAT

Date added 2010-MAY-15

Crown Land Pin:

Crown Land File#:

LTO PID# 028208374

Legal Desc: STRATA LOT 117 DISTRICT LOT 119 GROUP 1 NEW WESTMINSTER DISTRICT STRATA PLAN
BCS3805 TOGETHER WITH AN INTEREST IN THE COMMON PROPERTY IN
PROPORTION TO THE UNIT ENTITLEMENT OF THE STRAT

Date added 2010-MAY-15

Crown Land Pin:

Crown Land File#:

LTO PID# 028208366

Legal Desc: STRATA LOT 116 DISTRICT LOT 119 GROUP 1 NEW WESTMINSTER DISTRICT STRATA PLAN
BCS3805 TOGETHER WITH AN INTEREST IN THE COMMON PROPERTY IN
PROPORTION TO THE UNIT ENTITLEMENT OF THE STRAT

Date added 2010-MAY-15

Crown Land Pin:

Crown Land File#:

LTO PID# 028208358

Legal Desc: STRATA LOT 115 DISTRICT LOT 119 GROUP 1 NEW WESTMINSTER DISTRICT STRATA PLAN
BCS3805 TOGETHER WITH AN INTEREST IN THE COMMON PROPERTY IN
PROPORTION TO THE UNIT ENTITLEMENT OF THE STRAT

Date added 2010-MAY-15

Crown Land Pin:

Crown Land File#:

LTO PID# 028208340

Legal Desc: STRATA LOT 114 DISTRICT LOT 119 GROUP 1 NEW WESTMINSTER DISTRICT STRATA PLAN
BCS3805 TOGETHER WITH AN INTEREST IN THE COMMON PROPERTY IN
PROPORTION TO THE UNIT ENTITLEMENT OF THE STRAT

Date added 2010-MAY-15

Crown Land Pin:

Crown Land File#:

LTO PID# 028208331

Legal Desc: STRATA LOT 113 DISTRICT LOT 119 GROUP 1 NEW WESTMINSTER DISTRICT STRATA PLAN
BCS3805 TOGETHER WITH AN INTEREST IN THE COMMON PROPERTY IN
PROPORTION TO THE UNIT ENTITLEMENT OF THE STRAT

Date added 2010-MAY-15

Crown Land Pin:

Crown Land File#:

LTO PID# 028208323

Legal Desc: STRATA LOT 112 DISTRICT LOT 119 GROUP 1 NEW WESTMINSTER DISTRICT STRATA PLAN
BCS3805 TOGETHER WITH AN INTEREST IN THE COMMON PROPERTY IN
PROPORTION TO THE UNIT ENTITLEMENT OF THE STRAT

Date added 2010-MAY-15

Crown Land Pin:

Crown Land File#:

LTO PID# 028207424

Legal Desc: STRATA LOT 22 DISTRICT LOT 119 GROUP 1 NEW WESTMINSTER DISTRICT STRATA PLAN
BCS3805 TOGETHER WITH AN INTEREST IN THE COMMON PROPERTY IN
PROPORTION TO THE UNIT ENTITLEMENT OF THE STRAT

Date added 2010-MAY-15

Crown Land Pin:

Crown Land File#:

LTO PID# 028208412

Legal Desc: STRATA LOT 121 DISTRICT LOT 119 GROUP 1 NEW WESTMINSTER DISTRICT STRATA PLAN
BCS3805 TOGETHER WITH AN INTEREST IN THE COMMON PROPERTY IN
PROPORTION TO THE UNIT ENTITLEMENT OF THE STRAT

Date added 2010-MAY-15

Crown Land Pin:

Crown Land File#:

LTO PID# 028207891

Legal Desc: STRATA LOT 69 DISTRICT LOT 119 GROUP 1 NEW WESTMINSTER DISTRICT STRATA PLAN
BCS3805 TOGETHER WITH AN INTEREST IN THE COMMON PROPERTY IN
PROPORTION TO THE UNIT ENTITLEMENT OF THE STRAT

Date added 2010-MAY-15

Crown Land Pin:

Crown Land File#:

LTO PID# 028207980

Legal Desc: STRATA LOT 78 DISTRICT LOT 119 GROUP 1 NEW WESTMINSTER DISTRICT STRATA PLAN
BCS3805 TOGETHER WITH AN INTEREST IN THE COMMON PROPERTY IN
PROPORTION TO THE UNIT ENTITLEMENT OF THE STRAT

Date added 2010-MAY-15

Crown Land Pin:

Crown Land File#:

LTO PID# 028207971

Legal Desc: STRATA LOT 77 DISTRICT LOT 119 GROUP 1 NEW WESTMINSTER DISTRICT STRATA PLAN
BCS3805 TOGETHER WITH AN INTEREST IN THE COMMON PROPERTY IN
PROPORTION TO THE UNIT ENTITLEMENT OF THE STRAT

Date added 2010-MAY-15

Crown Land Pin:

Crown Land File#:

LTO PID# 028207963

Legal Desc: STRATA LOT 76 DISTRICT LOT 119 GROUP 1 NEW WESTMINSTER DISTRICT STRATA PLAN
BCS3805 TOGETHER WITH AN INTEREST IN THE COMMON PROPERTY IN
PROPORTION TO THE UNIT ENTITLEMENT OF THE STRAT

Date added 2010-MAY-15

Crown Land Pin:

Crown Land File#:

LTO PID# 028207955

Legal Desc: STRATA LOT 75 DISTRICT LOT 119 GROUP 1 NEW WESTMINSTER DISTRICT STRATA PLAN
BCS3805 TOGETHER WITH AN INTEREST IN THE COMMON PROPERTY IN
PROPORTION TO THE UNIT ENTITLEMENT OF THE STRAT

Date added 2010-MAY-15

Crown Land Pin:

Crown Land File#:

LTO PID# 028207947

Legal Desc: STRATA LOT 74 DISTRICT LOT 119 GROUP 1 NEW WESTMINSTER DISTRICT STRATA PLAN
BCS3805 TOGETHER WITH AN INTEREST IN THE COMMON PROPERTY IN
PROPORTION TO THE UNIT ENTITLEMENT OF THE STRAT

Date added 2010-MAY-15

Crown Land Pin:

Crown Land File#:

LTO PID# 028207939

Legal Desc: STRATA LOT 73 DISTRICT LOT 119 GROUP 1 NEW WESTMINSTER DISTRICT STRATA PLAN
BCS3805 TOGETHER WITH AN INTEREST IN THE COMMON PROPERTY IN
PROPORTION TO THE UNIT ENTITLEMENT OF THE STRAT

Date added 2010-MAY-15

Crown Land Pin:

Crown Land File#:

LTO PID# 028207921

Legal Desc: STRATA LOT 72 DISTRICT LOT 119 GROUP 1 NEW WESTMINSTER DISTRICT STRATA PLAN
BCS3805 TOGETHER WITH AN INTEREST IN THE COMMON PROPERTY IN
PROPORTION TO THE UNIT ENTITLEMENT OF THE STRAT

Date added 2010-MAY-15

Crown Land Pin:

Crown Land File#:

LTO PID# 028207815

Legal Desc: STRATA LOT 61 DISTRICT LOT 119 GROUP 1 NEW WESTMINSTER DISTRICT STRATA PLAN
BCS3805 TOGETHER WITH AN INTEREST IN THE COMMON PROPERTY IN
PROPORTION TO THE UNIT ENTITLEMENT OF THE STRAT

Date added 2010-MAY-15

Crown Land Pin:

Crown Land File#:

LTO PID# 028207904

Legal Desc: STRATA LOT 70 DISTRICT LOT 119 GROUP 1 NEW WESTMINSTER DISTRICT STRATA PLAN
BCS3805 TOGETHER WITH AN INTEREST IN THE COMMON PROPERTY IN
PROPORTION TO THE UNIT ENTITLEMENT OF THE STRAT

Date added 2010-MAY-15

Crown Land Pin:

Crown Land File#:

LTO PID# 028208013

Legal Desc: STRATA LOT 81 DISTRICT LOT 119 GROUP 1 NEW WESTMINSTER DISTRICT STRATA PLAN
BCS3805 TOGETHER WITH AN INTEREST IN THE COMMON PROPERTY IN
PROPORTION TO THE UNIT ENTITLEMENT OF THE STRAT

Date added 2010-MAY-15

Crown Land Pin:

Crown Land File#:

LTO PID# 028207882

Legal Desc: STRATA LOT 68 DISTRICT LOT 119 GROUP 1 NEW WESTMINSTER DISTRICT STRATA PLAN
BCS3805 TOGETHER WITH AN INTEREST IN THE COMMON PROPERTY IN
PROPORTION TO THE UNIT ENTITLEMENT OF THE STRAT

Date added 2010-MAY-15

Crown Land Pin:

Crown Land File#:

LTO PID# 028207874

Legal Desc: STRATA LOT 67 DISTRICT LOT 119 GROUP 1 NEW WESTMINSTER DISTRICT STRATA PLAN
BCS3805 TOGETHER WITH AN INTEREST IN THE COMMON PROPERTY IN
PROPORTION TO THE UNIT ENTITLEMENT OF THE STRAT

Date added 2010-MAY-15

Crown Land Pin:

Crown Land File#:

LTO PID# 028207866

Legal Desc: STRATA LOT 66 DISTRICT LOT 119 GROUP 1 NEW WESTMINSTER DISTRICT STRATA PLAN
BCS3805 TOGETHER WITH AN INTEREST IN THE COMMON PROPERTY IN
PROPORTION TO THE UNIT ENTITLEMENT OF THE STRAT

Date added 2010-MAY-15

Crown Land Pin:

Crown Land File#:

LTO PID# 028207858

Legal Desc: STRATA LOT 65 DISTRICT LOT 119 GROUP 1 NEW WESTMINSTER DISTRICT STRATA PLAN
BCS3805 TOGETHER WITH AN INTEREST IN THE COMMON PROPERTY IN
PROPORTION TO THE UNIT ENTITLEMENT OF THE STRAT

Date added 2010-MAY-15

Crown Land Pin:

Crown Land File#:

LTO PID# 028207840

Legal Desc: STRATA LOT 64 DISTRICT LOT 119 GROUP 1 NEW WESTMINSTER DISTRICT STRATA PLAN
BCS3805 TOGETHER WITH AN INTEREST IN THE COMMON PROPERTY IN
PROPORTION TO THE UNIT ENTITLEMENT OF THE STRAT

Date added 2010-MAY-15

Crown Land Pin:

Crown Land File#:

LTO PID# 028207831

Legal Desc: STRATA LOT 63 DISTRICT LOT 119 GROUP 1 NEW WESTMINSTER DISTRICT STRATA PLAN
BCS3805 TOGETHER WITH AN INTEREST IN THE COMMON PROPERTY IN
PROPORTION TO THE UNIT ENTITLEMENT OF THE STRAT

Date added 2010-MAY-15

Crown Land Pin:

Crown Land File#:

LTO PID# 028207408

Legal Desc: STRATA LOT 20 DISTRICT LOT 119 GROUP 1 NEW WESTMINSTER DISTRICT STRATA PLAN
BCS3805 TOGETHER WITH AN INTEREST IN THE COMMON PROPERTY IN
PROPORTION TO THE UNIT ENTITLEMENT OF THE STRAT

Date added 2010-MAY-15

Crown Land Pin:

Crown Land File#:

LTO PID# 028207912

Legal Desc: STRATA LOT 71 DISTRICT LOT 119 GROUP 1 NEW WESTMINSTER DISTRICT STRATA PLAN
BCS3805 TOGETHER WITH AN INTEREST IN THE COMMON PROPERTY IN
PROPORTION TO THE UNIT ENTITLEMENT OF THE STRAT

Date added 2010-MAY-15

Crown Land Pin:

Crown Land File#:

LTO PID# 028208099

Legal Desc: STRATA LOT 89 DISTRICT LOT 119 GROUP 1 NEW WESTMINSTER DISTRICT STRATA PLAN
BCS3805 TOGETHER WITH AN INTEREST IN THE COMMON PROPERTY IN
PROPORTION TO THE UNIT ENTITLEMENT OF THE STRAT

Date added 2010-MAY-15

Crown Land Pin:

Crown Land File#:

LTO PID# 028208722

Legal Desc: STRATA LOT 152 DISTRICT LOT 119 GROUP 1 NEW WESTMINSTER DISTRICT STRATA PLAN
BCS3805 TOGETHER WITH AN INTEREST IN THE COMMON PROPERTY IN
PROPORTION TO THE UNIT ENTITLEMENT OF THE STRAT

Date added 2010-MAY-15

Crown Land Pin:

Crown Land File#:

LTO PID# 028208714

Legal Desc: STRATA LOT 151 DISTRICT LOT 119 GROUP 1 NEW WESTMINSTER DISTRICT STRATA PLAN
BCS3805 TOGETHER WITH AN INTEREST IN THE COMMON PROPERTY IN
PROPORTION TO THE UNIT ENTITLEMENT OF THE STRAT

Date added 2010-MAY-15

Crown Land Pin:

Crown Land File#:

LTO PID# 028208706

Legal Desc: STRATA LOT 150 DISTRICT LOT 119 GROUP 1 NEW WESTMINSTER DISTRICT STRATA PLAN
BCS3805 TOGETHER WITH AN INTEREST IN THE COMMON PROPERTY IN
PROPORTION TO THE UNIT ENTITLEMENT OF THE STRAT

Date added 2010-MAY-15

Crown Land Pin:

Crown Land File#:

LTO PID# 028208692

Legal Desc: STRATA LOT 149 DISTRICT LOT 119 GROUP 1 NEW WESTMINSTER DISTRICT STRATA PLAN
BCS3805 TOGETHER WITH AN INTEREST IN THE COMMON PROPERTY IN
PROPORTION TO THE UNIT ENTITLEMENT OF THE STRAT

Date added 2010-MAY-15

Crown Land Pin:

Crown Land File#:

LTO PID# 028208684

Legal Desc: STRATA LOT 148 DISTRICT LOT 119 GROUP 1 NEW WESTMINSTER DISTRICT STRATA PLAN
BCS3805 TOGETHER WITH AN INTEREST IN THE COMMON PROPERTY IN
PROPORTION TO THE UNIT ENTITLEMENT OF THE STRAT

Date added 2010-MAY-15

Crown Land Pin:

Crown Land File#:

LTO PID# 028208676

Legal Desc: STRATA LOT 147 DISTRICT LOT 119 GROUP 1 NEW WESTMINSTER DISTRICT STRATA PLAN
BCS3805 TOGETHER WITH AN INTEREST IN THE COMMON PROPERTY IN
PROPORTION TO THE UNIT ENTITLEMENT OF THE STRAT

Date added 2010-MAY-15

Crown Land Pin:

Crown Land File#:

LTO PID# 028208668

Legal Desc: STRATA LOT 146 DISTRICT LOT 119 GROUP 1 NEW WESTMINSTER DISTRICT STRATA PLAN
BCS3805 TOGETHER WITH AN INTEREST IN THE COMMON PROPERTY IN
PROPORTION TO THE UNIT ENTITLEMENT OF THE STRAT

Date added 2010-MAY-15

Crown Land Pin:

Crown Land File#:

LTO PID# 028207998

Legal Desc: STRATA LOT 79 DISTRICT LOT 119 GROUP 1 NEW WESTMINSTER DISTRICT STRATA PLAN
BCS3805 TOGETHER WITH AN INTEREST IN THE COMMON PROPERTY IN
PROPORTION TO THE UNIT ENTITLEMENT OF THE STRAT

Date added 2010-MAY-15

Crown Land Pin:

Crown Land File#:

LTO PID# 028208102

Legal Desc: STRATA LOT 90 DISTRICT LOT 119 GROUP 1 NEW WESTMINSTER DISTRICT STRATA PLAN
BCS3805 TOGETHER WITH AN INTEREST IN THE COMMON PROPERTY IN
PROPORTION TO THE UNIT ENTITLEMENT OF THE STRAT

Date added 2010-MAY-15

Crown Land Pin:

Crown Land File#:

LTO PID# 028208005

Legal Desc: STRATA LOT 80 DISTRICT LOT 119 GROUP 1 NEW WESTMINSTER DISTRICT STRATA PLAN
BCS3805 TOGETHER WITH AN INTEREST IN THE COMMON PROPERTY IN
PROPORTION TO THE UNIT ENTITLEMENT OF THE STRAT

Date added 2010-MAY-15

Crown Land Pin:

Crown Land File#:

LTO PID# 028208081

Legal Desc: STRATA LOT 88 DISTRICT LOT 119 GROUP 1 NEW WESTMINSTER DISTRICT STRATA PLAN
BCS3805 TOGETHER WITH AN INTEREST IN THE COMMON PROPERTY IN
PROPORTION TO THE UNIT ENTITLEMENT OF THE STRAT

Date added 2010-MAY-15

Crown Land Pin:

Crown Land File#:

LTO PID# 028208072

Legal Desc: STRATA LOT 87 DISTRICT LOT 119 GROUP 1 NEW WESTMINSTER DISTRICT STRATA PLAN
BCS3805 TOGETHER WITH AN INTEREST IN THE COMMON PROPERTY IN
PROPORTION TO THE UNIT ENTITLEMENT OF THE STRAT

Date added 2010-MAY-15

Crown Land Pin:

Crown Land File#:

LTO PID# 028208064

Legal Desc: STRATA LOT 86 DISTRICT LOT 119 GROUP 1 NEW WESTMINSTER DISTRICT STRATA PLAN
BCS3805 TOGETHER WITH AN INTEREST IN THE COMMON PROPERTY IN
PROPORTION TO THE UNIT ENTITLEMENT OF THE STRAT

Date added 2010-MAY-15

Crown Land Pin:

Crown Land File#:

LTO PID# 028208056

Legal Desc: STRATA LOT 85 DISTRICT LOT 119 GROUP 1 NEW WESTMINSTER DISTRICT STRATA PLAN
BCS3805 TOGETHER WITH AN INTEREST IN THE COMMON PROPERTY IN
PROPORTION TO THE UNIT ENTITLEMENT OF THE STRAT

Date added 2010-MAY-15

Crown Land Pin:

Crown Land File#:

LTO PID# 028208048

Legal Desc: STRATA LOT 84 DISTRICT LOT 119 GROUP 1 NEW WESTMINSTER DISTRICT STRATA PLAN
BCS3805 TOGETHER WITH AN INTEREST IN THE COMMON PROPERTY IN
PROPORTION TO THE UNIT ENTITLEMENT OF THE STRAT

Date added 2010-MAY-15

Crown Land Pin:

Crown Land File#:

LTO PID# 028208030

Legal Desc: STRATA LOT 83 DISTRICT LOT 119 GROUP 1 NEW WESTMINSTER DISTRICT STRATA PLAN
BCS3805 TOGETHER WITH AN INTEREST IN THE COMMON PROPERTY IN
PROPORTION TO THE UNIT ENTITLEMENT OF THE STRAT

Date added 2010-MAY-15

Crown Land Pin:

Crown Land File#:

LTO PID# 028208021

Legal Desc: STRATA LOT 82 DISTRICT LOT 119 GROUP 1 NEW WESTMINSTER DISTRICT STRATA PLAN
BCS3805 TOGETHER WITH AN INTEREST IN THE COMMON PROPERTY IN
PROPORTION TO THE UNIT ENTITLEMENT OF THE STRAT

Date added 2010-MAY-15

Crown Land Pin:

Crown Land File#:

LTO PID# 028207807

Legal Desc: STRATA LOT 60 DISTRICT LOT 119 GROUP 1 NEW WESTMINSTER DISTRICT STRATA PLAN
BCS3805 TOGETHER WITH AN INTEREST IN THE COMMON PROPERTY IN
PROPORTION TO THE UNIT ENTITLEMENT OF THE STRAT

Date added 2010-MAY-15

Crown Land Pin:

Crown Land File#:

LTO PID# 028208650

Legal Desc: STRATA LOT 145 DISTRICT LOT 119 GROUP 1 NEW WESTMINSTER DISTRICT STRATA PLAN
BCS3805 TOGETHER WITH AN INTEREST IN THE COMMON PROPERTY IN
PROPORTION TO THE UNIT ENTITLEMENT OF THE STRAT

Date added 2010-MAY-15

Crown Land Pin:

Crown Land File#:

LTO PID# 028207505

Legal Desc: STRATA LOT 30 DISTRICT LOT 119 GROUP 1 NEW WESTMINSTER DISTRICT STRATA PLAN
BCS3805 TOGETHER WITH AN INTEREST IN THE COMMON PROPERTY IN
PROPORTION TO THE UNIT ENTITLEMENT OF THE STRAT

Date added 2010-MAY-15

Crown Land Pin:

Crown Land File#:

LTO PID# 028207599

Legal Desc: STRATA LOT 39 DISTRICT LOT 119 GROUP 1 NEW WESTMINSTER DISTRICT STRATA PLAN
BCS3805 TOGETHER WITH AN INTEREST IN THE COMMON PROPERTY IN
PROPORTION TO THE UNIT ENTITLEMENT OF THE STRAT

Date added 2010-MAY-15

Crown Land Pin:

Crown Land File#:

LTO PID# 028207581

Legal Desc: STRATA LOT 38 DISTRICT LOT 119 GROUP 1 NEW WESTMINSTER DISTRICT STRATA PLAN
BCS3805 TOGETHER WITH AN INTEREST IN THE COMMON PROPERTY IN
PROPORTION TO THE UNIT ENTITLEMENT OF THE STRAT

Date added 2010-MAY-15

Crown Land Pin:

Crown Land File#:

LTO PID# 028207572

Legal Desc: STRATA LOT 37 DISTRICT LOT 119 GROUP 1 NEW WESTMINSTER DISTRICT STRATA PLAN
BCS3805 TOGETHER WITH AN INTEREST IN THE COMMON PROPERTY IN
PROPORTION TO THE UNIT ENTITLEMENT OF THE STRAT

Date added 2010-MAY-15

Crown Land Pin:

Crown Land File#:

LTO PID# 028207564

Legal Desc: STRATA LOT 36 DISTRICT LOT 119 GROUP 1 NEW WESTMINSTER DISTRICT STRATA PLAN
BCS3805 TOGETHER WITH AN INTEREST IN THE COMMON PROPERTY IN
PROPORTION TO THE UNIT ENTITLEMENT OF THE STRAT

Date added 2010-MAY-15

Crown Land Pin:

Crown Land File#:

LTO PID# 028207556

Legal Desc: STRATA LOT 35 DISTRICT LOT 119 GROUP 1 NEW WESTMINSTER DISTRICT STRATA PLAN
BCS3805 TOGETHER WITH AN INTEREST IN THE COMMON PROPERTY IN
PROPORTION TO THE UNIT ENTITLEMENT OF THE STRAT

Date added 2010-MAY-15

Crown Land Pin:

Crown Land File#:

LTO PID# 028207548

Legal Desc: STRATA LOT 34 DISTRICT LOT 119 GROUP 1 NEW WESTMINSTER DISTRICT STRATA PLAN
BCS3805 TOGETHER WITH AN INTEREST IN THE COMMON PROPERTY IN
PROPORTION TO THE UNIT ENTITLEMENT OF THE STRAT

Date added 2010-MAY-15

Crown Land Pin:

Crown Land File#:

LTO PID# 028207530

Legal Desc: STRATA LOT 33 DISTRICT LOT 119 GROUP 1 NEW WESTMINSTER DISTRICT STRATA PLAN
BCS3805 TOGETHER WITH AN INTEREST IN THE COMMON PROPERTY IN
PROPORTION TO THE UNIT ENTITLEMENT OF THE STRAT

Date added 2010-MAY-15

Crown Land Pin:

Crown Land File#:

LTO PID# 028207823

Legal Desc: STRATA LOT 62 DISTRICT LOT 119 GROUP 1 NEW WESTMINSTER DISTRICT STRATA PLAN
BCS3805 TOGETHER WITH AN INTEREST IN THE COMMON PROPERTY IN
PROPORTION TO THE UNIT ENTITLEMENT OF THE STRAT

Date added 2010-MAY-15

Crown Land Pin:

Crown Land File#:

LTO PID# 028207513

Legal Desc: STRATA LOT 31 DISTRICT LOT 119 GROUP 1 NEW WESTMINSTER DISTRICT STRATA PLAN
BCS3805 TOGETHER WITH AN INTEREST IN THE COMMON PROPERTY IN
PROPORTION TO THE UNIT ENTITLEMENT OF THE STRAT

Date added 2010-MAY-15

Crown Land Pin:

Crown Land File#:

LTO PID# 028207629

Legal Desc: STRATA LOT 42 DISTRICT LOT 119 GROUP 1 NEW WESTMINSTER DISTRICT STRATA PLAN
BCS3805 TOGETHER WITH AN INTEREST IN THE COMMON PROPERTY IN
PROPORTION TO THE UNIT ENTITLEMENT OF THE STRAT

Date added 2010-MAY-15

Crown Land Pin:

Crown Land File#:

LTO PID# 028207491

Legal Desc: STRATA LOT 29 DISTRICT LOT 119 GROUP 1 NEW WESTMINSTER DISTRICT STRATA PLAN
BCS3805 TOGETHER WITH AN INTEREST IN THE COMMON PROPERTY IN
PROPORTION TO THE UNIT ENTITLEMENT OF THE STRAT

Date added 2010-MAY-15

Crown Land Pin:

Crown Land File#:

LTO PID# 028207483

Legal Desc: STRATA LOT 28 DISTRICT LOT 119 GROUP 1 NEW WESTMINSTER DISTRICT STRATA PLAN
BCS3805 TOGETHER WITH AN INTEREST IN THE COMMON PROPERTY IN
PROPORTION TO THE UNIT ENTITLEMENT OF THE STRAT

Date added 2010-MAY-15

Crown Land Pin:

Crown Land File#:

LTO PID# 028207475

Legal Desc: STRATA LOT 27 DISTRICT LOT 119 GROUP 1 NEW WESTMINSTER DISTRICT STRATA PLAN
BCS3805 TOGETHER WITH AN INTEREST IN THE COMMON PROPERTY IN
PROPORTION TO THE UNIT ENTITLEMENT OF THE STRAT

Date added 2010-MAY-15

Crown Land Pin:

Crown Land File#:

LTO PID# 028207467

Legal Desc: STRATA LOT 26 DISTRICT LOT 119 GROUP 1 NEW WESTMINSTER DISTRICT STRATA PLAN
BCS3805 TOGETHER WITH AN INTEREST IN THE COMMON PROPERTY IN
PROPORTION TO THE UNIT ENTITLEMENT OF THE STRAT

Date added 2010-MAY-15

Crown Land Pin:

Crown Land File#:

LTO PID# 028207459

Legal Desc: STRATA LOT 25 DISTRICT LOT 119 GROUP 1 NEW WESTMINSTER DISTRICT STRATA PLAN
BCS3805 TOGETHER WITH AN INTEREST IN THE COMMON PROPERTY IN
PROPORTION TO THE UNIT ENTITLEMENT OF THE STRAT

Date added 2010-MAY-15

Crown Land Pin:

Crown Land File#:

LTO PID# 028207441

Legal Desc: STRATA LOT 24 DISTRICT LOT 119 GROUP 1 NEW WESTMINSTER DISTRICT STRATA PLAN
BCS3805 TOGETHER WITH AN INTEREST IN THE COMMON PROPERTY IN
PROPORTION TO THE UNIT ENTITLEMENT OF THE STRAT

Date added 2010-MAY-15

Crown Land Pin:

Crown Land File#:

LTO PID# 028207432

Legal Desc: STRATA LOT 23 DISTRICT LOT 119 GROUP 1 NEW WESTMINSTER DISTRICT STRATA PLAN
BCS3805 TOGETHER WITH AN INTEREST IN THE COMMON PROPERTY IN
PROPORTION TO THE UNIT ENTITLEMENT OF THE STRAT

Date added 2010-MAY-15

Crown Land Pin:

Crown Land File#:

LTO PID# 028207521

Legal Desc: STRATA LOT 32 DISTRICT LOT 119 GROUP 1 NEW WESTMINSTER DISTRICT STRATA PLAN
BCS3805 TOGETHER WITH AN INTEREST IN THE COMMON PROPERTY IN
PROPORTION TO THE UNIT ENTITLEMENT OF THE STRAT

Date added 2010-MAY-15

Crown Land Pin:

Crown Land File#:

LTO PID# 028207700

Legal Desc: STRATA LOT 50 DISTRICT LOT 119 GROUP 1 NEW WESTMINSTER DISTRICT STRATA PLAN
BCS3805 TOGETHER WITH AN INTEREST IN THE COMMON PROPERTY IN
PROPORTION TO THE UNIT ENTITLEMENT OF THE STRAT

Date added 2010-MAY-15

Crown Land Pin:

Crown Land File#:

LTO PID# 028207793

Legal Desc: STRATA LOT 59 DISTRICT LOT 119 GROUP 1 NEW WESTMINSTER DISTRICT STRATA PLAN
BCS3805 TOGETHER WITH AN INTEREST IN THE COMMON PROPERTY IN
PROPORTION TO THE UNIT ENTITLEMENT OF THE STRAT

Date added 2010-MAY-15

Crown Land Pin:

Crown Land File#:

LTO PID# 028207785

Legal Desc: STRATA LOT 58 DISTRICT LOT 119 GROUP 1 NEW WESTMINSTER DISTRICT STRATA PLAN
BCS3805 TOGETHER WITH AN INTEREST IN THE COMMON PROPERTY IN
PROPORTION TO THE UNIT ENTITLEMENT OF THE STRAT

Date added 2010-MAY-15

Crown Land Pin:

Crown Land File#:

LTO PID# 028207777

Legal Desc: STRATA LOT 57 DISTRICT LOT 119 GROUP 1 NEW WESTMINSTER DISTRICT STRATA PLAN
BCS3805 TOGETHER WITH AN INTEREST IN THE COMMON PROPERTY IN
PROPORTION TO THE UNIT ENTITLEMENT OF THE STRAT

Date added 2010-MAY-15

Crown Land Pin:

Crown Land File#:

LTO PID# 028207769

Legal Desc: STRATA LOT 56 DISTRICT LOT 119 GROUP 1 NEW WESTMINSTER DISTRICT STRATA PLAN
BCS3805 TOGETHER WITH AN INTEREST IN THE COMMON PROPERTY IN
PROPORTION TO THE UNIT ENTITLEMENT OF THE STRAT

Date added 2010-MAY-15

Crown Land Pin:

Crown Land File#:

LTO PID# 028207751

Legal Desc: STRATA LOT 55 DISTRICT LOT 119 GROUP 1 NEW WESTMINSTER DISTRICT STRATA PLAN
BCS3805 TOGETHER WITH AN INTEREST IN THE COMMON PROPERTY IN
PROPORTION TO THE UNIT ENTITLEMENT OF THE STRAT

Date added 2010-MAY-15

Crown Land Pin:

Crown Land File#:

LTO PID# 028207742

Legal Desc: STRATA LOT 54 DISTRICT LOT 119 GROUP 1 NEW WESTMINSTER DISTRICT STRATA PLAN
BCS3805 TOGETHER WITH AN INTEREST IN THE COMMON PROPERTY IN
PROPORTION TO THE UNIT ENTITLEMENT OF THE STRAT

Date added 2010-MAY-15

Crown Land Pin:

Crown Land File#:

LTO PID# 028207734

Legal Desc: STRATA LOT 53 DISTRICT LOT 119 GROUP 1 NEW WESTMINSTER DISTRICT STRATA PLAN
BCS3805 TOGETHER WITH AN INTEREST IN THE COMMON PROPERTY IN
PROPORTION TO THE UNIT ENTITLEMENT OF THE STRAT

Date added 2010-MAY-15

Crown Land Pin:

Crown Land File#:

LTO PID# 028207602

Legal Desc: STRATA LOT 40 DISTRICT LOT 119 GROUP 1 NEW WESTMINSTER DISTRICT STRATA PLAN
BCS3805 TOGETHER WITH AN INTEREST IN THE COMMON PROPERTY IN
PROPORTION TO THE UNIT ENTITLEMENT OF THE STRAT

Date added 2010-MAY-15

Crown Land Pin:

Crown Land File#:

LTO PID# 028207718

Legal Desc: STRATA LOT 51 DISTRICT LOT 119 GROUP 1 NEW WESTMINSTER DISTRICT STRATA PLAN
BCS3805 TOGETHER WITH AN INTEREST IN THE COMMON PROPERTY IN
PROPORTION TO THE UNIT ENTITLEMENT OF THE STRAT

Date added 2010-MAY-15

Crown Land Pin:

Crown Land File#:

LTO PID# 028207611

Legal Desc: STRATA LOT 41 DISTRICT LOT 119 GROUP 1 NEW WESTMINSTER DISTRICT STRATA PLAN
BCS3805 TOGETHER WITH AN INTEREST IN THE COMMON PROPERTY IN
PROPORTION TO THE UNIT ENTITLEMENT OF THE STRAT

Date added 2010-MAY-15

Crown Land Pin:

Crown Land File#:

LTO PID# 028207696

Legal Desc: STRATA LOT 49 DISTRICT LOT 119 GROUP 1 NEW WESTMINSTER DISTRICT STRATA PLAN
BCS3805 TOGETHER WITH AN INTEREST IN THE COMMON PROPERTY IN
PROPORTION TO THE UNIT ENTITLEMENT OF THE STRAT

Date added 2010-MAY-15

Crown Land Pin:

Crown Land File#:

LTO PID# 028207688

Legal Desc: STRATA LOT 48 DISTRICT LOT 119 GROUP 1 NEW WESTMINSTER DISTRICT STRATA PLAN
BCS3805 TOGETHER WITH AN INTEREST IN THE COMMON PROPERTY IN
PROPORTION TO THE UNIT ENTITLEMENT OF THE STRAT

Date added 2010-MAY-15

Crown Land Pin:

Crown Land File#:

LTO PID# 028207670

Legal Desc: STRATA LOT 47 DISTRICT LOT 119 GROUP 1 NEW WESTMINSTER DISTRICT STRATA PLAN
BCS3805 TOGETHER WITH AN INTEREST IN THE COMMON PROPERTY IN
PROPORTION TO THE UNIT ENTITLEMENT OF THE STRAT

Date added 2010-MAY-15

Crown Land Pin:

Crown Land File#:

LTO PID# 028207661

Legal Desc: STRATA LOT 46 DISTRICT LOT 119 GROUP 1 NEW WESTMINSTER DISTRICT STRATA PLAN
BCS3805 TOGETHER WITH AN INTEREST IN THE COMMON PROPERTY IN
PROPORTION TO THE UNIT ENTITLEMENT OF THE STRAT

Date added 2010-MAY-15

Crown Land Pin:

Crown Land File#:

LTO PID# 028207653

Legal Desc: STRATA LOT 45 DISTRICT LOT 119 GROUP 1 NEW WESTMINSTER DISTRICT STRATA PLAN
BCS3805 TOGETHER WITH AN INTEREST IN THE COMMON PROPERTY IN
PROPORTION TO THE UNIT ENTITLEMENT OF THE STRAT

Date added 2010-MAY-15

Crown Land Pin:

Crown Land File#:

LTO PID# 028207645

Legal Desc: STRATA LOT 44 DISTRICT LOT 119 GROUP 1 NEW WESTMINSTER DISTRICT STRATA PLAN
BCS3805 TOGETHER WITH AN INTEREST IN THE COMMON PROPERTY IN
PROPORTION TO THE UNIT ENTITLEMENT OF THE STRAT

Date added 2010-MAY-15

Crown Land Pin:

Crown Land File#:

LTO PID# 028207637

Legal Desc: STRATA LOT 43 DISTRICT LOT 119 GROUP 1 NEW WESTMINSTER DISTRICT STRATA PLAN
BCS3805 TOGETHER WITH AN INTEREST IN THE COMMON PROPERTY IN
PROPORTION TO THE UNIT ENTITLEMENT OF THE STRAT

Date added 2010-MAY-15

Crown Land Pin:

Crown Land File#:

LTO PID# 028208731

Legal Desc: STRATA LOT 153 DISTRICT LOT 119 GROUP 1 NEW WESTMINSTER DISTRICT STRATA PLAN
BCS3805 TOGETHER WITH AN INTEREST IN THE COMMON PROPERTY IN
PROPORTION TO THE UNIT ENTITLEMENT OF THE STRAT

Date added 2010-MAY-15

Crown Land Pin:

Crown Land File#:

LTO PID# 028207726

Legal Desc: STRATA LOT 52 DISTRICT LOT 119 GROUP 1 NEW WESTMINSTER DISTRICT STRATA PLAN
BCS3805 TOGETHER WITH AN INTEREST IN THE COMMON PROPERTY IN
PROPORTION TO THE UNIT ENTITLEMENT OF THE STRAT

Section 7: Current Site Profile Information

Site Profile Completion Date: 2006-JUN-14

Local Authority Received: 2006-JUN-06

Site Registrar Received:

Decision Date: 2006-JUN-26 **Decision:** INVESTIGATION REQUIRED

Entry Date:

Additional Comments:

Commercial and Industrial Purposes or Activities on Site:

Reference	Description
-----------	-------------

G2	AUTO/TRUCK/BUS/SUBWAY/OTHER VEHICLE REPAIR/SALVAGE/WRECKING
----	---

AREAS OF POTENTIAL CONCERN

Petroleum, solvent or other polluting substance spills to the environment greater than 100 litres?	NO
--	----

AREAS OF POTENTIAL CONCERN

Residue left after removal of piled materials such as chemicals, coal, ore, smelter slag, air quality control system baghouse dust?	NO
---	----

AREAS OF POTENTIAL CONCERN

Discarded barrels, drums or tanks?	YES
------------------------------------	-----

FILL MATERIALS Fill dirt, soil, gravel, sand or like materials from a contaminated site or from a source used for any of the activities listed under Schedule 2?	NO
FILL MATERIALS Discarded or waste granular materials such as sand blasting grit, asphalt paving or roofing material, spent foundry casting sands, mine ore, waste rock or float?	NO
FILL MATERIALS Dredged sediments, or sediments and debris materials originating from locations adjacent to foreshore industrial activities, or municipal sanitary or stormwater discharges?	NO
WASTE DISPOSAL Materials such as household garbage, mixed municipal refuse, or demolition debris?	NO
WASTE DISPOSAL Waste or byproducts such as tank bottoms, residues, sludge, or flocculation precipitates from industrial processes or wastewater treatment?	NO
WASTE DISPOSAL Waste products from smelting or mining activities, such as smelter slag, mine tailings, or cull materials from coal processing?	NO
WASTE DISPOSAL Waste products from natural gas and oil well drilling activities, such as drilling fluids and muds?	NO
WASTE DISPOSAL Waste products from photographic developing or finishing laboratories; asphalt tar manufacturing; boilers, incinerators or other thermal facilities (eg. ash); appliance, small equipment or engine repair or salvage; dry cleaning operations (eg. solvents); or automobile and truck parts cleaning or repair?	NO
TANKS OR CONTAINERS USED OR STORED Underground fuel or chemical storage tanks?	NO
TANKS OR CONTAINERS USED OR STORED Above ground fuel or chemical storage tanks?	NO
SPECIAL (HAZARDOUS) WASTES OR SUBSTANCES PCB-containing electrical transformers or capacitors either at grade, attached above ground to poles, located within buildings, or stored?	NO
SPECIAL (HAZARDOUS) WASTES OR SUBSTANCES Waste asbestos or asbestos containing materials such as pipe wrapping, blown-in insulation or panelling buried?	NO
SPECIAL (HAZARDOUS) WASTES OR SUBSTANCES Paints, solvents, mineral spirits or waste pest control products or pest control product containers stored in volumes greater than 205 litres?	NO
LEGAL OR REGULATORY ACTIONS OR CONSTRAINTS Government orders or other notifications pertaining to environmental conditions or quality of soil, water, groundwater or other environmental media?	NO
LEGAL OR REGULATORY ACTIONS OR CONSTRAINTS Liens to recover costs, restrictive covenants on land use, or other charges or encumbrances, stemming from contaminants or wastes remaining onsite or from other environmental conditions?	NO

LEGAL OR REGULATORY ACTIONS OR CONSTRAINTS

Government notifications relating to past or recurring environmental violations at the site or any facility located on the site? NO

AREAS OF POTENTIAL CONCERN

Contamination resulting from migration of substances from other properties? NO

Site ID 9971

Section 1: Notations

Notation Type: SITE PROFILE RECEIVED

Notation Class: WASTE MANAGEMENT ACT: CONTAMINATED SITES NOTATIONS

Registered: 2006-MAY-19 **Updated**

Ministry Contact WARD, JOHN E H

Notation Participants:

CARTER PONTIAC BUICK LTD.

CARTER PONTIAC BUICK LTD.

CARTER PONTIAC BUICK LTD.

CARTER PONTIAC BUICK LTD.

Roles:

SITE PROFILE SUBMITTED BY

SITE PROFILE SUBMITTED BY

SITE PROFILE SUBMITTED BY

SITE PROFILE SUBMITTED BY

Note: NOTATION GENERATED IN SITE PROFILE ON 2006-07-14 BY CLROSSER

Required Action:

Notation Type: SITE PROFILE RECEIVED

Notation Class: ENVIRONMENTAL MANAGEMENT ACT: GENERAL

Registered: 2006-MAY-19 **Updated**

Ministry Contact WARD, JOHN E H

Notation Participants:

CARTER PONTIAC BUICK LTD.

CARTER PONTIAC BUICK LTD.

CARTER PONTIAC BUICK LTD.

CARTER PONTIAC BUICK LTD.

Roles:

SITE PROFILE SUBMITTED BY

SITE PROFILE SUBMITTED BY

SITE PROFILE SUBMITTED BY

SITE PROFILE SUBMITTED BY

Note: NOTATION GENERATED IN SITE PROFILE ON 2006-07-14 BY CLROSSER

Required Action:

Section 2: Site Participants

Participant: ACM ENVIRONMENTAL CORPORATION (VANCOUVER)

Role (s): ENVIRONMENTAL CONSULTANT/CONTRACTOR

Start Date: 2006-APR-01 **End Date:**

Participant: CARTER PONTIAC BUICK LTD.

Role (s): SITE PROFILE COMPLETOR

Role (s): SITE PROFILE CONTACT

Start Date: 2006-MAY-19 **End Date:**

Participant: JOE MITCHELL HOLDINGS LTD.

Role (s): PROPERTY OWNER

Start Date: 2006-MAY-19

End Date:

Participant: WARD, JOHN E H

Role (s): MAIN MINISTRY CONTACT

Start Date: 2006-MAY-19

End Date:

Section 3: Documents

Title: HAZARDOUS MATERIALS SURVEY AND ASBESTOS RISK ASSESSMENT OF 2140 ALPHA STREET, BURNABY BC

Document Date: 2006-APR-01

Submission Date: 2006-MAY-11

Participants

ACM ENVIRONMENTAL CORPORATION (VANCOUVER)

AUTHOR

Notes:

Section 4: Associated Sites

Section 5: Suspected Land Use

Description: APPLIANCE/EQUIP OR ENGINE REPAIR/RECONDITION/CLEANING/SALVAG

Notes: INSERTED FOR SITE PROFILE DATED 2006-05-05(described on Site Profile dated 06-05-05)

Section 6: Parcel Descriptions

Date added 2006-MAY-05

Crown Land Pin:

Crown Land File#:

LTO PID# 010995447

Legal Desc: NORTH HALF LOT 11 DISTRICT LOT 124 GROUP 1 NEW WESTMINSTER DISTRICT PLAN 3343

Section 7: Current Site Profile Information

Site Profile Completion Date:

Local Authority Received: 2006-MAY-11

Site Registrar Received: 2006-MAY-19

Decision Date: 2006-JUL-14

Decision: INVESTIGATION PENDING

Entry Date: 2006-JUL-14

Additional Comments:

Commercial and Industrial Purposes or Activities on Site:

Reference	Description	
E1	APPLIANCE/EQUIP OR ENGINE REPAIR/RECONDITION/CLEANING/SALVAG	
AREAS OF POTENTIAL CONCERN		
	Petroleum, solvent or other polluting substance spills to the environment greater than 100 litres?	NO
AREAS OF POTENTIAL CONCERN		
	Residue left after removal of piled materials such as chemicals, coal, ore, smelter slag, air quality control system baghouse dust?	NO
AREAS OF POTENTIAL CONCERN		
	Discarded barrels, drums or tanks?	NO
FILL MATERIALS		
	Fill dirt, soil, gravel, sand or like materials from a contaminated site or from a source used for any of the activities listed under Schedule 2?	NO
FILL MATERIALS		
	Discarded or waste granular materials such as sand blasting grit, asphalt paving or roofing material, spent foundry casting sands, mine ore, waste rock or float?	NO
FILL MATERIALS		
	Dredged sediments, or sediments and debris materials originating from locations adjacent to foreshore industrial activities, or municipal sanitary or stormwater discharges?	NO
WASTE DISPOSAL		
	Materials such as household garbage, mixed municipal refuse, or demolition debris?	NO
WASTE DISPOSAL		
	Waste or byproducts such as tank bottoms, residues, sludge, or flocculation precipitates from industrial processes or wastewater treatment?	NO
WASTE DISPOSAL		
	Waste products from smelting or mining activities, such as smelter slag, mine tailings, or cull materials from coal processing?	NO
WASTE DISPOSAL		
	Waste products from natural gas and oil well drilling activities, such as drilling fluids and muds?	NO
WASTE DISPOSAL		
	Waste products from photographic developing or finishing laboratories; asphalt tar manufacturing; boilers, incinerators or other thermal facilities (eg. ash); appliance, small equipment or engine repair or salvage; dry cleaning operations (eg. solvents); or automobile and truck parts cleaning or repair?	NO
TANKS OR CONTAINERS USED OR STORED		
	Underground fuel or chemical storage tanks?	NO
TANKS OR CONTAINERS USED OR STORED		
	Above ground fuel or chemical storage tanks?	NO
SPECIAL (HAZARDOUS) WASTES OR SUBSTANCES		
	PCB-containing electrical transformers or capacitors either at grade, attached above ground to poles, located within buildings, or stored?	NO

SPECIAL (HAZARDOUS) WASTES OR SUBSTANCES

Waste asbestos or asbestos containing materials such as pipe wrapping, blown-in insulation or panelling buried? NO

SPECIAL (HAZARDOUS) WASTES OR SUBSTANCES

Paints, solvents, mineral spirits or waste pest control products or pest control product containers stored in volumes greater than 205 litres? NO

LEGAL OR REGULATORY ACTIONS OR CONSTRAINTS

Government orders or other notifications pertaining to environmental conditions or quality of soil, water, groundwater or other environmental media? NO

LEGAL OR REGULATORY ACTIONS OR CONSTRAINTS

Liens to recover costs, restrictive covenants on land use, or other charges or encumbrances, stemming from contaminants or wastes remaining onsite or from other environmental conditions? NO

LEGAL OR REGULATORY ACTIONS OR CONSTRAINTS

Government notifications relating to past or recurring environmental violations at the site or any facility located on the site? NO

AREAS OF POTENTIAL CONCERN

Contamination resulting from migration of substances from other properties? NO

Section 1: Notations

Notation Type: FINAL DETERMINATION OF CONTAMINATED SITE ISSUED - SITE NOT CONTAMINATED

Notation Class: ENVIRONMENTAL MANAGEMENT ACT: GENERAL

Registered: 2007-JUN-01 **Updated** 2007-JUN-01

Ministry Contact LOCKHART, DAVE

Notation Participants:

APPIA DEVELOPMENT (2001) LTD

WALTON, DOUG G

HILDEBRAND, ART

Roles:

RECEIVED BY

ISSUED BY

APPROVED PROFESSIONAL

Note: ISSUED ON THE RECOMMENDATION OF AN APPROVED PROFESSIONAL (ART HILDEBRAND) UNDER PROTOCOL 6 OF THE CONTAMINATED SITES REGULATION THIS NOTICE DOES NOT COVER THE PARCELS: 027-076-491 AND 025-423-142

Required Action:

Notation Type: PRELIMINARY DETERMINATION OF CONTAMINATED SITE ISSUED - SITE NOT CONTAMINATED

Notation Class: ENVIRONMENTAL MANAGEMENT ACT: GENERAL

Registered: 2007-APR-26 **Updated** 2007-APR-26

Ministry Contact LOCKHART, DAVE

Notation Participants:

APPIA DEVELOPMENT (2001) LTD

WALTON, DOUG G

HILDEBRAND, ART

Roles:

RECEIVED BY

ISSUED BY

APPROVED PROFESSIONAL

Note: ISSUED ON THE RECOMMENDATION OF AN APPROVED PROFESSIONAL (ARTHUR HILDEBRAND) UNDER PROTOCOL 6 OF THE CONTAMINATED SITES REGULATION THIS NOTICE DOES NOT COVER THE PID: 025-423-142 BUT COVERS ALL THE OTHER PARCELS LISTED

Required Action:

Notation Type: DETERMINATION OF CONTAMINATED SITE REQUESTED

Notation Class: ENVIRONMENTAL MANAGEMENT ACT: GENERAL

Registered: 2007-APR-17 **Updated** 2007-APR-17

Ministry Contact HEWLETT, LUCY

Notation Participants:

APPIA DEVELOPMENT (2001) LTD

Roles:

REQUESTED BY

Note:

Required Action:

Section 2: Site Participants

Participant: APPIA DEVELOPMENT (2001) LTD

Role (s): PROPERTY OWNER

Start Date: 2006-APR-17

End Date:

Participant: HEWLETT, LUCY

Role (s): MAIN MINISTRY CONTACT

Start Date: 2006-APR-17

End Date:

Participant: HILDEBRAND, ART

Role (s): ENVIRONMENTAL CONSULTANT/CONTRACTOR

Start Date: 2007-APR-10

End Date:

Participant: LOCKHART, DAVE

Role (s): ENVIRONMENTAL CONSULTANT/CONTRACTOR

Start Date: 2007-APR-26

End Date:

Participant: POTTINGER GAHERTY ENVIRONMENTAL CONSULTANTS LTD

Role (s): ENVIRONMENTAL CONSULTANT/CONTRACTOR

Start Date: 2006-DEC-01

End Date:

Participant: WALTON, DOUG G

Role (s): ALTERNATE MINISTRY CONTACT

Start Date: 2007-APR-26

End Date:

Section 3: Documents

Title: LETTER: RECOMMENDATION FOR PRELIMINARY DETERMINATION UNDER SECTION 15(5) OF CONTAMINATED SITES REGULATION

Document Date: 2007-APR-10

Submission Date: 2007-APR-10

Participants

HILDEBRAND, ART

AUTHOR

Notes:

Title: STAGE 1 PSI, 4412, 4422, 4432, 4442 AND 4452 BUCHANAN STREET AND 4411, 4417, 4431, 4441 LOUGHEED HIGHWAY, BURNABY, BC

Document Date: 2006-DEC-01

Submission Date: 2006-DEC-01

Participants

POTTINGER GAHERTY ENVIRONMENTAL CONSULTANTS LTD

AUTHOR

Notes: EXACT DOCUMENT
DATE UNKNOWN

Title: STAGE 2 PSI, 4412, 4422, 4432, 4442 AND 4452 BUCHANAN STREET AND 4411, 4417, 4431, 4441 LOUGHEED HIGHWAY, BURNABY, BC

Document Date: 2006-DEC-01

Submission Date: 2006-DEC-01

Participants

POTTINGER GAHERTY ENVIRONMENTAL CONSULTANTS LTD

AUTHOR

Notes: EXACT DOCUMENT
DATE UNKNOWN

Section 4: Associated Sites

Section 5: Suspected Land Use

Section 6: Parcel Descriptions

Date added 2010-MAY-15

Crown Land Pin:

Crown Land File#:

LTO PID# 028207599

Legal Desc: STRATA LOT 39 DISTRICT LOT 119 GROUP 1 NEW WESTMINSTER DISTRICT STRATA PLAN
BCS3805 TOGETHER WITH AN INTEREST IN THE COMMON PROPERTY IN
PROPORTION TO THE UNIT ENTITLEMENT OF THE STRAT

Date added 2010-MAY-15

Crown Land Pin:

Crown Land File#:

LTO PID# 028207688

Legal Desc: STRATA LOT 48 DISTRICT LOT 119 GROUP 1 NEW WESTMINSTER DISTRICT STRATA PLAN
BCS3805 TOGETHER WITH AN INTEREST IN THE COMMON PROPERTY IN
PROPORTION TO THE UNIT ENTITLEMENT OF THE STRAT

Date added 2010-MAY-15

Crown Land Pin:

Crown Land File#:

LTO PID# 028207670

Legal Desc: STRATA LOT 47 DISTRICT LOT 119 GROUP 1 NEW WESTMINSTER DISTRICT STRATA PLAN
BCS3805 TOGETHER WITH AN INTEREST IN THE COMMON PROPERTY IN
PROPORTION TO THE UNIT ENTITLEMENT OF THE STRAT

Date added 2010-MAY-15

Crown Land Pin:

Crown Land File#:

LTO PID# 028207661

Legal Desc: STRATA LOT 46 DISTRICT LOT 119 GROUP 1 NEW WESTMINSTER DISTRICT STRATA PLAN
BCS3805 TOGETHER WITH AN INTEREST IN THE COMMON PROPERTY IN
PROPORTION TO THE UNIT ENTITLEMENT OF THE STRAT

Date added 2010-MAY-15

Crown Land Pin:

Crown Land File#:

LTO PID# 028207653

Legal Desc: STRATA LOT 45 DISTRICT LOT 119 GROUP 1 NEW WESTMINSTER DISTRICT STRATA PLAN
BCS3805 TOGETHER WITH AN INTEREST IN THE COMMON PROPERTY IN
PROPORTION TO THE UNIT ENTITLEMENT OF THE STRAT

Date added 2010-MAY-15

Crown Land Pin:

Crown Land File#:

LTO PID# 028207645

Legal Desc: STRATA LOT 44 DISTRICT LOT 119 GROUP 1 NEW WESTMINSTER DISTRICT STRATA PLAN
BCS3805 TOGETHER WITH AN INTEREST IN THE COMMON PROPERTY IN
PROPORTION TO THE UNIT ENTITLEMENT OF THE STRAT

Date added 2010-MAY-15

Crown Land Pin:

Crown Land File#:

LTO PID# 028207637

Legal Desc: STRATA LOT 43 DISTRICT LOT 119 GROUP 1 NEW WESTMINSTER DISTRICT STRATA PLAN
BCS3805 TOGETHER WITH AN INTEREST IN THE COMMON PROPERTY IN
PROPORTION TO THE UNIT ENTITLEMENT OF THE STRAT

Date added 2010-MAY-15

Crown Land Pin:

Crown Land File#:

LTO PID# 028207629

Legal Desc: STRATA LOT 42 DISTRICT LOT 119 GROUP 1 NEW WESTMINSTER DISTRICT STRATA PLAN
BCS3805 TOGETHER WITH AN INTEREST IN THE COMMON PROPERTY IN
PROPORTION TO THE UNIT ENTITLEMENT OF THE STRAT

Date added 2010-MAY-15

Crown Land Pin:

Crown Land File#:

LTO PID# 028207505

Legal Desc: STRATA LOT 30 DISTRICT LOT 119 GROUP 1 NEW WESTMINSTER DISTRICT STRATA PLAN
BCS3805 TOGETHER WITH AN INTEREST IN THE COMMON PROPERTY IN
PROPORTION TO THE UNIT ENTITLEMENT OF THE STRAT

Date added 2010-MAY-15

Crown Land Pin:

Crown Land File#:

LTO PID# 028207602

Legal Desc: STRATA LOT 40 DISTRICT LOT 119 GROUP 1 NEW WESTMINSTER DISTRICT STRATA PLAN
BCS3805 TOGETHER WITH AN INTEREST IN THE COMMON PROPERTY IN
PROPORTION TO THE UNIT ENTITLEMENT OF THE STRAT

Date added 2010-MAY-15

Crown Land Pin:

Crown Land File#:

LTO PID# 028207718

Legal Desc: STRATA LOT 51 DISTRICT LOT 119 GROUP 1 NEW WESTMINSTER DISTRICT STRATA PLAN
BCS3805 TOGETHER WITH AN INTEREST IN THE COMMON PROPERTY IN
PROPORTION TO THE UNIT ENTITLEMENT OF THE STRAT

Date added 2010-MAY-15

Crown Land Pin:

Crown Land File#:

LTO PID# 028207581

Legal Desc: STRATA LOT 38 DISTRICT LOT 119 GROUP 1 NEW WESTMINSTER DISTRICT STRATA PLAN
BCS3805 TOGETHER WITH AN INTEREST IN THE COMMON PROPERTY IN
PROPORTION TO THE UNIT ENTITLEMENT OF THE STRAT

Date added 2010-MAY-15

Crown Land Pin:

Crown Land File#:

LTO PID# 028207572

Legal Desc: STRATA LOT 37 DISTRICT LOT 119 GROUP 1 NEW WESTMINSTER DISTRICT STRATA PLAN
BCS3805 TOGETHER WITH AN INTEREST IN THE COMMON PROPERTY IN
PROPORTION TO THE UNIT ENTITLEMENT OF THE STRAT

Date added 2010-MAY-15

Crown Land Pin:

Crown Land File#:

LTO PID# 028207564

Legal Desc: STRATA LOT 36 DISTRICT LOT 119 GROUP 1 NEW WESTMINSTER DISTRICT STRATA PLAN
BCS3805 TOGETHER WITH AN INTEREST IN THE COMMON PROPERTY IN
PROPORTION TO THE UNIT ENTITLEMENT OF THE STRAT

Date added 2010-MAY-15

Crown Land Pin:

Crown Land File#:

LTO PID# 028207556

Legal Desc: STRATA LOT 35 DISTRICT LOT 119 GROUP 1 NEW WESTMINSTER DISTRICT STRATA PLAN
BCS3805 TOGETHER WITH AN INTEREST IN THE COMMON PROPERTY IN
PROPORTION TO THE UNIT ENTITLEMENT OF THE STRAT

Date added 2010-MAY-15

Crown Land Pin:

Crown Land File#:

LTO PID# 028207548

Legal Desc: STRATA LOT 34 DISTRICT LOT 119 GROUP 1 NEW WESTMINSTER DISTRICT STRATA PLAN
BCS3805 TOGETHER WITH AN INTEREST IN THE COMMON PROPERTY IN
PROPORTION TO THE UNIT ENTITLEMENT OF THE STRAT

Date added 2010-MAY-15

Crown Land Pin:

Crown Land File#:

LTO PID# 028207530

Legal Desc: STRATA LOT 33 DISTRICT LOT 119 GROUP 1 NEW WESTMINSTER DISTRICT STRATA PLAN
BCS3805 TOGETHER WITH AN INTEREST IN THE COMMON PROPERTY IN
PROPORTION TO THE UNIT ENTITLEMENT OF THE STRAT

Date added 2010-MAY-15

Crown Land Pin:

Crown Land File#:

LTO PID# 028207521

Legal Desc: STRATA LOT 32 DISTRICT LOT 119 GROUP 1 NEW WESTMINSTER DISTRICT STRATA PLAN
BCS3805 TOGETHER WITH AN INTEREST IN THE COMMON PROPERTY IN
PROPORTION TO THE UNIT ENTITLEMENT OF THE STRAT

Date added 2007-APR-19

Crown Land Pin:

Crown Land File#:

LTO PID# 002513013

Legal Desc: LOT 1 BLOCK 3 OF DISTRICT LOT 119 GROUP 1 NEW WESTMINSTER DISTRICT PLAN 2855

Date added 2010-MAY-15

Crown Land Pin:

Crown Land File#:

LTO PID# 028207611

Legal Desc: STRATA LOT 41 DISTRICT LOT 119 GROUP 1 NEW WESTMINSTER DISTRICT STRATA PLAN
BCS3805 TOGETHER WITH AN INTEREST IN THE COMMON PROPERTY IN
PROPORTION TO THE UNIT ENTITLEMENT OF THE STRAT

Date added 2010-MAY-15

Crown Land Pin:

Crown Land File#:

LTO PID# 028207793

Legal Desc: STRATA LOT 59 DISTRICT LOT 119 GROUP 1 NEW WESTMINSTER DISTRICT STRATA PLAN
BCS3805 TOGETHER WITH AN INTEREST IN THE COMMON PROPERTY IN
PROPORTION TO THE UNIT ENTITLEMENT OF THE STRAT

Date added 2010-MAY-15

Crown Land Pin:

Crown Land File#:

LTO PID# 028207891

Legal Desc: STRATA LOT 69 DISTRICT LOT 119 GROUP 1 NEW WESTMINSTER DISTRICT STRATA PLAN
BCS3805 TOGETHER WITH AN INTEREST IN THE COMMON PROPERTY IN
PROPORTION TO THE UNIT ENTITLEMENT OF THE STRAT

Date added 2010-MAY-15

Crown Land Pin:

Crown Land File#:

LTO PID# 028207882

Legal Desc: STRATA LOT 68 DISTRICT LOT 119 GROUP 1 NEW WESTMINSTER DISTRICT STRATA PLAN
BCS3805 TOGETHER WITH AN INTEREST IN THE COMMON PROPERTY IN
PROPORTION TO THE UNIT ENTITLEMENT OF THE STRAT

Date added 2010-MAY-15

Crown Land Pin:

Crown Land File#:

LTO PID# 028207874

Legal Desc: STRATA LOT 67 DISTRICT LOT 119 GROUP 1 NEW WESTMINSTER DISTRICT STRATA PLAN
BCS3805 TOGETHER WITH AN INTEREST IN THE COMMON PROPERTY IN
PROPORTION TO THE UNIT ENTITLEMENT OF THE STRAT

Date added 2010-MAY-15

Crown Land Pin:

Crown Land File#:

LTO PID# 028207866

Legal Desc: STRATA LOT 66 DISTRICT LOT 119 GROUP 1 NEW WESTMINSTER DISTRICT STRATA PLAN
BCS3805 TOGETHER WITH AN INTEREST IN THE COMMON PROPERTY IN
PROPORTION TO THE UNIT ENTITLEMENT OF THE STRAT

Date added 2010-MAY-15

Crown Land Pin:

Crown Land File#:

LTO PID# 028207858

Legal Desc: STRATA LOT 65 DISTRICT LOT 119 GROUP 1 NEW WESTMINSTER DISTRICT STRATA PLAN
BCS3805 TOGETHER WITH AN INTEREST IN THE COMMON PROPERTY IN
PROPORTION TO THE UNIT ENTITLEMENT OF THE STRAT

Date added 2010-MAY-15

Crown Land Pin:

Crown Land File#:

LTO PID# 028207840

Legal Desc: STRATA LOT 64 DISTRICT LOT 119 GROUP 1 NEW WESTMINSTER DISTRICT STRATA PLAN
BCS3805 TOGETHER WITH AN INTEREST IN THE COMMON PROPERTY IN
PROPORTION TO THE UNIT ENTITLEMENT OF THE STRAT

Date added 2010-MAY-15

Crown Land Pin:

Crown Land File#:

LTO PID# 028207831

Legal Desc: STRATA LOT 63 DISTRICT LOT 119 GROUP 1 NEW WESTMINSTER DISTRICT STRATA PLAN
BCS3805 TOGETHER WITH AN INTEREST IN THE COMMON PROPERTY IN
PROPORTION TO THE UNIT ENTITLEMENT OF THE STRAT

Date added 2010-MAY-15

Crown Land Pin:

Crown Land File#:

LTO PID# 028207823

Legal Desc: STRATA LOT 62 DISTRICT LOT 119 GROUP 1 NEW WESTMINSTER DISTRICT STRATA PLAN
BCS3805 TOGETHER WITH AN INTEREST IN THE COMMON PROPERTY IN
PROPORTION TO THE UNIT ENTITLEMENT OF THE STRAT

Date added 2010-MAY-15

Crown Land Pin:

Crown Land File#:

LTO PID# 028207696

Legal Desc: STRATA LOT 49 DISTRICT LOT 119 GROUP 1 NEW WESTMINSTER DISTRICT STRATA PLAN
BCS3805 TOGETHER WITH AN INTEREST IN THE COMMON PROPERTY IN
PROPORTION TO THE UNIT ENTITLEMENT OF THE STRAT

Date added 2010-MAY-15

Crown Land Pin:

Crown Land File#:

LTO PID# 028207807

Legal Desc: STRATA LOT 60 DISTRICT LOT 119 GROUP 1 NEW WESTMINSTER DISTRICT STRATA PLAN
BCS3805 TOGETHER WITH AN INTEREST IN THE COMMON PROPERTY IN
PROPORTION TO THE UNIT ENTITLEMENT OF THE STRAT

Date added 2010-MAY-15

Crown Land Pin:

Crown Land File#:

LTO PID# 028207700

Legal Desc: STRATA LOT 50 DISTRICT LOT 119 GROUP 1 NEW WESTMINSTER DISTRICT STRATA PLAN
BCS3805 TOGETHER WITH AN INTEREST IN THE COMMON PROPERTY IN
PROPORTION TO THE UNIT ENTITLEMENT OF THE STRAT

Date added 2010-MAY-15

Crown Land Pin:

Crown Land File#:

LTO PID# 028207785

Legal Desc: STRATA LOT 58 DISTRICT LOT 119 GROUP 1 NEW WESTMINSTER DISTRICT STRATA PLAN
BCS3805 TOGETHER WITH AN INTEREST IN THE COMMON PROPERTY IN
PROPORTION TO THE UNIT ENTITLEMENT OF THE STRAT

Date added 2010-MAY-15

Crown Land Pin:

Crown Land File#:

LTO PID# 028207777

Legal Desc: STRATA LOT 57 DISTRICT LOT 119 GROUP 1 NEW WESTMINSTER DISTRICT STRATA PLAN
BCS3805 TOGETHER WITH AN INTEREST IN THE COMMON PROPERTY IN
PROPORTION TO THE UNIT ENTITLEMENT OF THE STRAT

Date added 2010-MAY-15

Crown Land Pin:

Crown Land File#:

LTO PID# 028207769

Legal Desc: STRATA LOT 56 DISTRICT LOT 119 GROUP 1 NEW WESTMINSTER DISTRICT STRATA PLAN
BCS3805 TOGETHER WITH AN INTEREST IN THE COMMON PROPERTY IN
PROPORTION TO THE UNIT ENTITLEMENT OF THE STRAT

Date added 2010-MAY-15

Crown Land Pin:

Crown Land File#:

LTO PID# 028207751

Legal Desc: STRATA LOT 55 DISTRICT LOT 119 GROUP 1 NEW WESTMINSTER DISTRICT STRATA PLAN
BCS3805 TOGETHER WITH AN INTEREST IN THE COMMON PROPERTY IN
PROPORTION TO THE UNIT ENTITLEMENT OF THE STRAT

Date added 2010-MAY-15

Crown Land Pin:

Crown Land File#:

LTO PID# 028207742

Legal Desc: STRATA LOT 54 DISTRICT LOT 119 GROUP 1 NEW WESTMINSTER DISTRICT STRATA PLAN
BCS3805 TOGETHER WITH AN INTEREST IN THE COMMON PROPERTY IN
PROPORTION TO THE UNIT ENTITLEMENT OF THE STRAT

Date added 2010-MAY-15

Crown Land Pin:

Crown Land File#:

LTO PID# 028207734

Legal Desc: STRATA LOT 53 DISTRICT LOT 119 GROUP 1 NEW WESTMINSTER DISTRICT STRATA PLAN
BCS3805 TOGETHER WITH AN INTEREST IN THE COMMON PROPERTY IN
PROPORTION TO THE UNIT ENTITLEMENT OF THE STRAT

Date added 2010-MAY-15

Crown Land Pin:

Crown Land File#:

LTO PID# 028207726

Legal Desc: STRATA LOT 52 DISTRICT LOT 119 GROUP 1 NEW WESTMINSTER DISTRICT STRATA PLAN
BCS3805 TOGETHER WITH AN INTEREST IN THE COMMON PROPERTY IN
PROPORTION TO THE UNIT ENTITLEMENT OF THE STRAT

Date added 2010-MAY-15

Crown Land Pin:

Crown Land File#:

LTO PID# 028207491

Legal Desc: STRATA LOT 29 DISTRICT LOT 119 GROUP 1 NEW WESTMINSTER DISTRICT STRATA PLAN
BCS3805 TOGETHER WITH AN INTEREST IN THE COMMON PROPERTY IN
PROPORTION TO THE UNIT ENTITLEMENT OF THE STRAT

Date added 2010-MAY-15

Crown Land Pin:

Crown Land File#:

LTO PID# 028207815

Legal Desc: STRATA LOT 61 DISTRICT LOT 119 GROUP 1 NEW WESTMINSTER DISTRICT STRATA PLAN
BCS3805 TOGETHER WITH AN INTEREST IN THE COMMON PROPERTY IN
PROPORTION TO THE UNIT ENTITLEMENT OF THE STRAT

Date added 2007-APR-21

Crown Land Pin:

Crown Land File#:

LTO PID# 025423142

Legal Desc: PARCEL A (STATUTORY RIGHT OF WAY PLAN LMP54315) LOT 18 BLOCK 3 DISTRICT LOT 119 GROUP
1 NEW WESTMINSTER DISTRICT PLAN 2855

Date added 2010-MAY-15

Crown Land Pin:

Crown Land File#:

LTO PID# 028207271

Legal Desc: STRATA LOT 7 DISTRICT LOT 119 GROUP 1 NEW WESTMINSTER DISTRICT STRATA PLAN
BCS3805 TOGETHER WITH AN INTEREST IN THE COMMON PROPERTY IN
PROPORTION TO THE UNIT ENTITLEMENT OF THE STRAT

Date added 2010-MAY-15

Crown Land Pin:

Crown Land File#:

LTO PID# 028207262

Legal Desc: STRATA LOT 6 DISTRICT LOT 119 GROUP 1 NEW WESTMINSTER DISTRICT STRATA PLAN
BCS3805 TOGETHER WITH AN INTEREST IN THE COMMON PROPERTY IN
PROPORTION TO THE UNIT ENTITLEMENT OF THE STRAT

Date added 2010-MAY-15

Crown Land Pin:

Crown Land File#:

LTO PID# 028207254

Legal Desc: STRATA LOT 5 DISTRICT LOT 119 GROUP 1 NEW WESTMINSTER DISTRICT STRATA PLAN
BCS3805 TOGETHER WITH AN INTEREST IN THE COMMON PROPERTY IN
PROPORTION TO THE UNIT ENTITLEMENT OF THE STRAT

Date added 2010-MAY-15

Crown Land Pin:

Crown Land File#:

LTO PID# 028207246

Legal Desc: STRATA LOT 4 DISTRICT LOT 119 GROUP 1 NEW WESTMINSTER DISTRICT STRATA PLAN
BCS3805 TOGETHER WITH AN INTEREST IN THE COMMON PROPERTY IN
PROPORTION TO THE UNIT ENTITLEMENT OF THE STRAT

Date added 2010-MAY-15

Crown Land Pin:

Crown Land File#:

LTO PID# 028207238

Legal Desc: STRATA LOT 3 DISTRICT LOT 119 GROUP 1 NEW WESTMINSTER DISTRICT STRATA PLAN
BCS3805 TOGETHER WITH AN INTEREST IN THE COMMON PROPERTY IN
PROPORTION TO THE UNIT ENTITLEMENT OF THE STRAT

Date added 2010-MAY-15

Crown Land Pin:

Crown Land File#:

LTO PID# 028207220

Legal Desc: STRATA LOT 2 DISTRICT LOT 119 GROUP 1 NEW WESTMINSTER DISTRICT STRATA PLAN
BCS3805 TOGETHER WITH AN INTEREST IN THE COMMON PROPERTY IN
PROPORTION TO THE UNIT ENTITLEMENT OF THE STRAT

Date added 2010-MAY-15

Crown Land Pin:

Crown Land File#:

LTO PID# 028207203

Legal Desc: STRATA LOT 1 DISTRICT LOT 119 GROUP 1 NEW WESTMINSTER DISTRICT STRATA PLAN
BCS3805 TOGETHER WITH AN INTEREST IN THE COMMON PROPERTY IN
PROPORTION TO THE UNIT ENTITLEMENT OF THE STRAT

Date added 2010-MAY-15

Crown Land Pin:

Crown Land File#:

LTO PID# 028207513

Legal Desc: STRATA LOT 31 DISTRICT LOT 119 GROUP 1 NEW WESTMINSTER DISTRICT STRATA PLAN
BCS3805 TOGETHER WITH AN INTEREST IN THE COMMON PROPERTY IN
PROPORTION TO THE UNIT ENTITLEMENT OF THE STRAT

Date added 2007-MAY-26

Crown Land Pin:

Crown Land File#:

LTO PID# 027076491

Legal Desc: LOT 1 DISTRICT LOT 119 GROUP 1 NEW WESTMINSTER DISTRICT PLAN BCP29858 EXCEPT: PART
SUBDIVIDED BY AIR SPACE PLAN BCP44299

Date added 2010-MAY-15

Crown Land Pin:

Crown Land File#:

LTO PID# 028207301

Legal Desc: STRATA LOT 10 DISTRICT LOT 119 GROUP 1 NEW WESTMINSTER DISTRICT STRATA PLAN
BCS3805 TOGETHER WITH AN INTEREST IN THE COMMON PROPERTY IN
PROPORTION TO THE UNIT ENTITLEMENT OF THE STRAT

Date added 2007-APR-19

Crown Land Pin: **Crown Land File#:** **LTO PID#** 003060551

Legal Desc: LOT 5 BLOCK 3 DISTRICT LOT 119 GROUP 1 NEW WESTMINSTER DISTRICT PLAN 2855

Date added 2007-APR-19

Crown Land Pin: **Crown Land File#:** **LTO PID#** 003060535

Legal Desc: LOT 4 BLOCK 3 DISTRICT LOT 119 GROUP 1 NEW WESTMINSTER DISTRICT PLAN 2855

Date added 2007-APR-19

Crown Land Pin: **Crown Land File#:** **LTO PID#** 003012361

Legal Desc: LOT 56 DISTRICT LOT 119 GROUP 1 NEW WESTMINSTER DISTRICT PLAN 42437

Date added 2007-APR-19

Crown Land Pin: **Crown Land File#:** **LTO PID#** 002798701

Legal Desc: PARCEL 'A' (BY74906E) OF LOT 17 EXCEPT: PART ON STATUTORY RIGHT OF WAY PLAN 21113; BLOCK 3
DISTRICT LOT 119 GROUP 1 NEW WESTMINSTER DISTRICT PLAN 2855

Date added 2007-APR-19

Crown Land Pin: **Crown Land File#:** **LTO PID#** 002798531

Legal Desc: LOT 18 EXCEPT: FIRSTLY: PART PART NOW ROAD ON STATUTORY RIGHT OF WAY PLAN 21113
SECONDLY: PART STATUTORY RIGHT OF WAY PLAN LMP54315 BLOCK 3 DISTRICT LOT 119 GROUP 1
NEW WESTMINSTER DISTRICT PLAN 2855

Date added 2006-JUN-05

Crown Land Pin: **Crown Land File#:** **LTO PID#** 002688336

Legal Desc: LOT 44 DISTRICT LOT 119 GROUP 1 NEW WESTMINSTER DISTRICT PLAN 34508

Date added 2007-APR-19

Crown Land Pin: **Crown Land File#:** **LTO PID#** 002513064

Legal Desc: LOT 3 BLOCK 3 OF DISTRICT LOT 119 GROUP 1 NEW WESTMINSTER DISTRICT PLAN 2855

Date added 2007-APR-19

Crown Land Pin: **Crown Land File#:** **LTO PID#** 002513048

Legal Desc: LOT 2 BLOCK 3 OF DISTRICT LOT 119 GROUP 1 NEW WESTMINSTER DISTRICT PLAN 2855

Date added 2010-MAY-01

Crown Land Pin: **Crown Land File#:** **LTO PID#** 028197607

Legal Desc: AIR SPACE PARCEL A DISTRICT LOT 119 GROUP 1 NEW WESTMINSTER DISTRICT AIR SPACE PLAN
BCP44299

Date added 2010-MAY-15

Crown Land Pin:

Crown Land File#:

LTO PID# 028207386

Legal Desc: STRATA LOT 18 DISTRICT LOT 119 GROUP 1 NEW WESTMINSTER DISTRICT STRATA PLAN
BCS3805 TOGETHER WITH AN INTEREST IN THE COMMON PROPERTY IN
PROPORTION TO THE UNIT ENTITLEMENT OF THE STRAT

Date added 2010-MAY-15

Crown Land Pin:

Crown Land File#:

LTO PID# 028207483

Legal Desc: STRATA LOT 28 DISTRICT LOT 119 GROUP 1 NEW WESTMINSTER DISTRICT STRATA PLAN
BCS3805 TOGETHER WITH AN INTEREST IN THE COMMON PROPERTY IN
PROPORTION TO THE UNIT ENTITLEMENT OF THE STRAT

Date added 2010-MAY-15

Crown Land Pin:

Crown Land File#:

LTO PID# 028207475

Legal Desc: STRATA LOT 27 DISTRICT LOT 119 GROUP 1 NEW WESTMINSTER DISTRICT STRATA PLAN
BCS3805 TOGETHER WITH AN INTEREST IN THE COMMON PROPERTY IN
PROPORTION TO THE UNIT ENTITLEMENT OF THE STRAT

Date added 2010-MAY-15

Crown Land Pin:

Crown Land File#:

LTO PID# 028207467

Legal Desc: STRATA LOT 26 DISTRICT LOT 119 GROUP 1 NEW WESTMINSTER DISTRICT STRATA PLAN
BCS3805 TOGETHER WITH AN INTEREST IN THE COMMON PROPERTY IN
PROPORTION TO THE UNIT ENTITLEMENT OF THE STRAT

Date added 2010-MAY-15

Crown Land Pin:

Crown Land File#:

LTO PID# 028207459

Legal Desc: STRATA LOT 25 DISTRICT LOT 119 GROUP 1 NEW WESTMINSTER DISTRICT STRATA PLAN
BCS3805 TOGETHER WITH AN INTEREST IN THE COMMON PROPERTY IN
PROPORTION TO THE UNIT ENTITLEMENT OF THE STRAT

Date added 2010-MAY-15

Crown Land Pin:

Crown Land File#:

LTO PID# 028207441

Legal Desc: STRATA LOT 24 DISTRICT LOT 119 GROUP 1 NEW WESTMINSTER DISTRICT STRATA PLAN
BCS3805 TOGETHER WITH AN INTEREST IN THE COMMON PROPERTY IN
PROPORTION TO THE UNIT ENTITLEMENT OF THE STRAT

Date added 2010-MAY-15

Crown Land Pin:

Crown Land File#:

LTO PID# 028207432

Legal Desc: STRATA LOT 23 DISTRICT LOT 119 GROUP 1 NEW WESTMINSTER DISTRICT STRATA PLAN
BCS3805 TOGETHER WITH AN INTEREST IN THE COMMON PROPERTY IN
PROPORTION TO THE UNIT ENTITLEMENT OF THE STRAT

Date added 2010-MAY-15

Crown Land Pin:

Crown Land File#:

LTO PID# 028207424

Legal Desc: STRATA LOT 22 DISTRICT LOT 119 GROUP 1 NEW WESTMINSTER DISTRICT STRATA PLAN
BCS3805 TOGETHER WITH AN INTEREST IN THE COMMON PROPERTY IN
PROPORTION TO THE UNIT ENTITLEMENT OF THE STRAT

Date added 2010-MAY-15

Crown Land Pin:

Crown Land File#:

LTO PID# 028207416

Legal Desc: STRATA LOT 21 DISTRICT LOT 119 GROUP 1 NEW WESTMINSTER DISTRICT STRATA PLAN
BCS3805 TOGETHER WITH AN INTEREST IN THE COMMON PROPERTY IN
PROPORTION TO THE UNIT ENTITLEMENT OF THE STRAT

Date added 2010-MAY-15

Crown Land Pin:

Crown Land File#:

LTO PID# 028207289

Legal Desc: STRATA LOT 8 DISTRICT LOT 119 GROUP 1 NEW WESTMINSTER DISTRICT STRATA PLAN
BCS3805 TOGETHER WITH AN INTEREST IN THE COMMON PROPERTY IN
PROPORTION TO THE UNIT ENTITLEMENT OF THE STRAT

Date added 2010-MAY-15

Crown Land Pin:

Crown Land File#:

LTO PID# 028207394

Legal Desc: STRATA LOT 19 DISTRICT LOT 119 GROUP 1 NEW WESTMINSTER DISTRICT STRATA PLAN
BCS3805 TOGETHER WITH AN INTEREST IN THE COMMON PROPERTY IN
PROPORTION TO THE UNIT ENTITLEMENT OF THE STRAT

Date added 2010-MAY-15

Crown Land Pin:

Crown Land File#:

LTO PID# 028207297

Legal Desc: STRATA LOT 9 DISTRICT LOT 119 GROUP 1 NEW WESTMINSTER DISTRICT STRATA PLAN
BCS3805 TOGETHER WITH AN INTEREST IN THE COMMON PROPERTY IN
PROPORTION TO THE UNIT ENTITLEMENT OF THE STRAT

Date added 2010-MAY-15

Crown Land Pin:

Crown Land File#:

LTO PID# 028207378

Legal Desc: STRATA LOT 17 DISTRICT LOT 119 GROUP 1 NEW WESTMINSTER DISTRICT STRATA PLAN
BCS3805 TOGETHER WITH AN INTEREST IN THE COMMON PROPERTY IN
PROPORTION TO THE UNIT ENTITLEMENT OF THE STRAT

Date added 2010-MAY-15

Crown Land Pin:

Crown Land File#:

LTO PID# 028207360

Legal Desc: STRATA LOT 16 DISTRICT LOT 119 GROUP 1 NEW WESTMINSTER DISTRICT STRATA PLAN
BCS3805 TOGETHER WITH AN INTEREST IN THE COMMON PROPERTY IN
PROPORTION TO THE UNIT ENTITLEMENT OF THE STRAT

Date added 2010-MAY-15

Crown Land Pin:

Crown Land File#:

LTO PID# 028207351

Legal Desc: STRATA LOT 15 DISTRICT LOT 119 GROUP 1 NEW WESTMINSTER DISTRICT STRATA PLAN
BCS3805 TOGETHER WITH AN INTEREST IN THE COMMON PROPERTY IN
PROPORTION TO THE UNIT ENTITLEMENT OF THE STRAT

Date added 2010-MAY-15

Crown Land Pin:

Crown Land File#:

LTO PID# 028207343

Legal Desc: STRATA LOT 14 DISTRICT LOT 119 GROUP 1 NEW WESTMINSTER DISTRICT STRATA PLAN
BCS3805 TOGETHER WITH AN INTEREST IN THE COMMON PROPERTY IN
PROPORTION TO THE UNIT ENTITLEMENT OF THE STRAT

Date added 2010-MAY-15

Crown Land Pin:

Crown Land File#:

LTO PID# 028207335

Legal Desc: STRATA LOT 13 DISTRICT LOT 119 GROUP 1 NEW WESTMINSTER DISTRICT STRATA PLAN
BCS3805 TOGETHER WITH AN INTEREST IN THE COMMON PROPERTY IN
PROPORTION TO THE UNIT ENTITLEMENT OF THE STRAT

Date added 2010-MAY-15

Crown Land Pin:

Crown Land File#:

LTO PID# 028207327

Legal Desc: STRATA LOT 12 DISTRICT LOT 119 GROUP 1 NEW WESTMINSTER DISTRICT STRATA PLAN
BCS3805 TOGETHER WITH AN INTEREST IN THE COMMON PROPERTY IN
PROPORTION TO THE UNIT ENTITLEMENT OF THE STRAT

Date added 2010-MAY-15

Crown Land Pin:

Crown Land File#:

LTO PID# 028207319

Legal Desc: STRATA LOT 11 DISTRICT LOT 119 GROUP 1 NEW WESTMINSTER DISTRICT STRATA PLAN
BCS3805 TOGETHER WITH AN INTEREST IN THE COMMON PROPERTY IN
PROPORTION TO THE UNIT ENTITLEMENT OF THE STRAT

Date added 2010-MAY-15

Crown Land Pin:

Crown Land File#:

LTO PID# 028207921

Legal Desc: STRATA LOT 72 DISTRICT LOT 119 GROUP 1 NEW WESTMINSTER DISTRICT STRATA PLAN
BCS3805 TOGETHER WITH AN INTEREST IN THE COMMON PROPERTY IN
PROPORTION TO THE UNIT ENTITLEMENT OF THE STRAT

Date added 2010-MAY-15

Crown Land Pin:

Crown Land File#:

LTO PID# 028207408

Legal Desc: STRATA LOT 20 DISTRICT LOT 119 GROUP 1 NEW WESTMINSTER DISTRICT STRATA PLAN
BCS3805 TOGETHER WITH AN INTEREST IN THE COMMON PROPERTY IN
PROPORTION TO THE UNIT ENTITLEMENT OF THE STRAT

Date added 2010-MAY-15

Crown Land Pin:

Crown Land File#:

LTO PID# 028208421

Legal Desc: STRATA LOT 122 DISTRICT LOT 119 GROUP 1 NEW WESTMINSTER DISTRICT STRATA PLAN
BCS3805 TOGETHER WITH AN INTEREST IN THE COMMON PROPERTY IN
PROPORTION TO THE UNIT ENTITLEMENT OF THE STRAT

Date added 2010-MAY-15

Crown Land Pin:

Crown Land File#:

LTO PID# 028208510

Legal Desc: STRATA LOT 131 DISTRICT LOT 119 GROUP 1 NEW WESTMINSTER DISTRICT STRATA PLAN
BCS3805 TOGETHER WITH AN INTEREST IN THE COMMON PROPERTY IN
PROPORTION TO THE UNIT ENTITLEMENT OF THE STRAT

Date added 2010-MAY-15

Crown Land Pin:

Crown Land File#:

LTO PID# 028208501

Legal Desc: STRATA LOT 130 DISTRICT LOT 119 GROUP 1 NEW WESTMINSTER DISTRICT STRATA PLAN
BCS3805 TOGETHER WITH AN INTEREST IN THE COMMON PROPERTY IN
PROPORTION TO THE UNIT ENTITLEMENT OF THE STRAT

Date added 2010-MAY-15

Crown Land Pin:

Crown Land File#:

LTO PID# 028208498

Legal Desc: STRATA LOT 129 DISTRICT LOT 119 GROUP 1 NEW WESTMINSTER DISTRICT STRATA PLAN
BCS3805 TOGETHER WITH AN INTEREST IN THE COMMON PROPERTY IN
PROPORTION TO THE UNIT ENTITLEMENT OF THE STRAT

Date added 2010-MAY-15

Crown Land Pin:

Crown Land File#:

LTO PID# 028208480

Legal Desc: STRATA LOT 128 DISTRICT LOT 119 GROUP 1 NEW WESTMINSTER DISTRICT STRATA PLAN
BCS3805 TOGETHER WITH AN INTEREST IN THE COMMON PROPERTY IN
PROPORTION TO THE UNIT ENTITLEMENT OF THE STRAT

Date added 2010-MAY-15

Crown Land Pin:

Crown Land File#:

LTO PID# 028208471

Legal Desc: STRATA LOT 127 DISTRICT LOT 119 GROUP 1 NEW WESTMINSTER DISTRICT STRATA PLAN
BCS3805 TOGETHER WITH AN INTEREST IN THE COMMON PROPERTY IN
PROPORTION TO THE UNIT ENTITLEMENT OF THE STRAT

Date added 2010-MAY-15

Crown Land Pin:

Crown Land File#:

LTO PID# 028208463

Legal Desc: STRATA LOT 126 DISTRICT LOT 119 GROUP 1 NEW WESTMINSTER DISTRICT STRATA PLAN
BCS3805 TOGETHER WITH AN INTEREST IN THE COMMON PROPERTY IN
PROPORTION TO THE UNIT ENTITLEMENT OF THE STRAT

Date added 2010-MAY-15

Crown Land Pin:

Crown Land File#:

LTO PID# 028208455

Legal Desc: STRATA LOT 125 DISTRICT LOT 119 GROUP 1 NEW WESTMINSTER DISTRICT STRATA PLAN
BCS3805 TOGETHER WITH AN INTEREST IN THE COMMON PROPERTY IN
PROPORTION TO THE UNIT ENTITLEMENT OF THE STRAT

Date added 2010-MAY-15

Crown Land Pin:

Crown Land File#:

LTO PID# 028207904

Legal Desc: STRATA LOT 70 DISTRICT LOT 119 GROUP 1 NEW WESTMINSTER DISTRICT STRATA PLAN
BCS3805 TOGETHER WITH AN INTEREST IN THE COMMON PROPERTY IN
PROPORTION TO THE UNIT ENTITLEMENT OF THE STRAT

Date added 2010-MAY-15

Crown Land Pin:

Crown Land File#:

LTO PID# 028208439

Legal Desc: STRATA LOT 123 DISTRICT LOT 119 GROUP 1 NEW WESTMINSTER DISTRICT STRATA PLAN
BCS3805 TOGETHER WITH AN INTEREST IN THE COMMON PROPERTY IN
PROPORTION TO THE UNIT ENTITLEMENT OF THE STRAT

Date added 2010-MAY-15

Crown Land Pin:

Crown Land File#:

LTO PID# 028208544

Legal Desc: STRATA LOT 134 DISTRICT LOT 119 GROUP 1 NEW WESTMINSTER DISTRICT STRATA PLAN
BCS3805 TOGETHER WITH AN INTEREST IN THE COMMON PROPERTY IN
PROPORTION TO THE UNIT ENTITLEMENT OF THE STRAT

Date added 2010-MAY-15

Crown Land Pin:

Crown Land File#:

LTO PID# 028208412

Legal Desc: STRATA LOT 121 DISTRICT LOT 119 GROUP 1 NEW WESTMINSTER DISTRICT STRATA PLAN
BCS3805 TOGETHER WITH AN INTEREST IN THE COMMON PROPERTY IN
PROPORTION TO THE UNIT ENTITLEMENT OF THE STRAT

Date added 2010-MAY-15

Crown Land Pin:

Crown Land File#:

LTO PID# 028208404

Legal Desc: STRATA LOT 120 DISTRICT LOT 119 GROUP 1 NEW WESTMINSTER DISTRICT STRATA PLAN
BCS3805 TOGETHER WITH AN INTEREST IN THE COMMON PROPERTY IN
PROPORTION TO THE UNIT ENTITLEMENT OF THE STRAT

Date added 2010-MAY-15

Crown Land Pin:

Crown Land File#:

LTO PID# 028208391

Legal Desc: STRATA LOT 119 DISTRICT LOT 119 GROUP 1 NEW WESTMINSTER DISTRICT STRATA PLAN
BCS3805 TOGETHER WITH AN INTEREST IN THE COMMON PROPERTY IN
PROPORTION TO THE UNIT ENTITLEMENT OF THE STRAT

Date added 2010-MAY-15

Crown Land Pin:

Crown Land File#:

LTO PID# 028208382

Legal Desc: STRATA LOT 118 DISTRICT LOT 119 GROUP 1 NEW WESTMINSTER DISTRICT STRATA PLAN
BCS3805 TOGETHER WITH AN INTEREST IN THE COMMON PROPERTY IN
PROPORTION TO THE UNIT ENTITLEMENT OF THE STRAT

Date added 2010-MAY-15

Crown Land Pin:

Crown Land File#:

LTO PID# 028208374

Legal Desc: STRATA LOT 117 DISTRICT LOT 119 GROUP 1 NEW WESTMINSTER DISTRICT STRATA PLAN
BCS3805 TOGETHER WITH AN INTEREST IN THE COMMON PROPERTY IN
PROPORTION TO THE UNIT ENTITLEMENT OF THE STRAT

Date added 2010-MAY-15

Crown Land Pin:

Crown Land File#:

LTO PID# 028208366

Legal Desc: STRATA LOT 116 DISTRICT LOT 119 GROUP 1 NEW WESTMINSTER DISTRICT STRATA PLAN
BCS3805 TOGETHER WITH AN INTEREST IN THE COMMON PROPERTY IN
PROPORTION TO THE UNIT ENTITLEMENT OF THE STRAT

Date added 2010-MAY-15

Crown Land Pin:

Crown Land File#:

LTO PID# 028208358

Legal Desc: STRATA LOT 115 DISTRICT LOT 119 GROUP 1 NEW WESTMINSTER DISTRICT STRATA PLAN
BCS3805 TOGETHER WITH AN INTEREST IN THE COMMON PROPERTY IN
PROPORTION TO THE UNIT ENTITLEMENT OF THE STRAT

Date added 2010-MAY-15

Crown Land Pin:

Crown Land File#:

LTO PID# 028208340

Legal Desc: STRATA LOT 114 DISTRICT LOT 119 GROUP 1 NEW WESTMINSTER DISTRICT STRATA PLAN
BCS3805 TOGETHER WITH AN INTEREST IN THE COMMON PROPERTY IN
PROPORTION TO THE UNIT ENTITLEMENT OF THE STRAT

Date added 2010-MAY-15

Crown Land Pin:

Crown Land File#:

LTO PID# 028208447

Legal Desc: STRATA LOT 124 DISTRICT LOT 119 GROUP 1 NEW WESTMINSTER DISTRICT STRATA PLAN
BCS3805 TOGETHER WITH AN INTEREST IN THE COMMON PROPERTY IN
PROPORTION TO THE UNIT ENTITLEMENT OF THE STRAT

Date added 2010-MAY-15

Crown Land Pin:

Crown Land File#:

LTO PID# 028208625

Legal Desc: STRATA LOT 142 DISTRICT LOT 119 GROUP 1 NEW WESTMINSTER DISTRICT STRATA PLAN
BCS3805 TOGETHER WITH AN INTEREST IN THE COMMON PROPERTY IN
PROPORTION TO THE UNIT ENTITLEMENT OF THE STRAT

Date added 2010-MAY-15

Crown Land Pin:

Crown Land File#:

LTO PID# 028208722

Legal Desc: STRATA LOT 152 DISTRICT LOT 119 GROUP 1 NEW WESTMINSTER DISTRICT STRATA PLAN
BCS3805 TOGETHER WITH AN INTEREST IN THE COMMON PROPERTY IN
PROPORTION TO THE UNIT ENTITLEMENT OF THE STRAT

Date added 2010-MAY-15

Crown Land Pin:

Crown Land File#:

LTO PID# 028208714

Legal Desc: STRATA LOT 151 DISTRICT LOT 119 GROUP 1 NEW WESTMINSTER DISTRICT STRATA PLAN
BCS3805 TOGETHER WITH AN INTEREST IN THE COMMON PROPERTY IN
PROPORTION TO THE UNIT ENTITLEMENT OF THE STRAT

Date added 2010-MAY-15

Crown Land Pin:

Crown Land File#:

LTO PID# 028208706

Legal Desc: STRATA LOT 150 DISTRICT LOT 119 GROUP 1 NEW WESTMINSTER DISTRICT STRATA PLAN
BCS3805 TOGETHER WITH AN INTEREST IN THE COMMON PROPERTY IN
PROPORTION TO THE UNIT ENTITLEMENT OF THE STRAT

Date added 2010-MAY-15

Crown Land Pin:

Crown Land File#:

LTO PID# 028208692

Legal Desc: STRATA LOT 149 DISTRICT LOT 119 GROUP 1 NEW WESTMINSTER DISTRICT STRATA PLAN
BCS3805 TOGETHER WITH AN INTEREST IN THE COMMON PROPERTY IN
PROPORTION TO THE UNIT ENTITLEMENT OF THE STRAT

Date added 2010-MAY-15

Crown Land Pin:

Crown Land File#:

LTO PID# 028208684

Legal Desc: STRATA LOT 148 DISTRICT LOT 119 GROUP 1 NEW WESTMINSTER DISTRICT STRATA PLAN
BCS3805 TOGETHER WITH AN INTEREST IN THE COMMON PROPERTY IN
PROPORTION TO THE UNIT ENTITLEMENT OF THE STRAT

Date added 2010-MAY-15

Crown Land Pin:

Crown Land File#:

LTO PID# 028208676

Legal Desc: STRATA LOT 147 DISTRICT LOT 119 GROUP 1 NEW WESTMINSTER DISTRICT STRATA PLAN
BCS3805 TOGETHER WITH AN INTEREST IN THE COMMON PROPERTY IN
PROPORTION TO THE UNIT ENTITLEMENT OF THE STRAT

Date added 2010-MAY-15

Crown Land Pin:

Crown Land File#:

LTO PID# 028208668

Legal Desc: STRATA LOT 146 DISTRICT LOT 119 GROUP 1 NEW WESTMINSTER DISTRICT STRATA PLAN
BCS3805 TOGETHER WITH AN INTEREST IN THE COMMON PROPERTY IN
PROPORTION TO THE UNIT ENTITLEMENT OF THE STRAT

Date added 2010-MAY-15

Crown Land Pin:

Crown Land File#:

LTO PID# 028208650

Legal Desc: STRATA LOT 145 DISTRICT LOT 119 GROUP 1 NEW WESTMINSTER DISTRICT STRATA PLAN
BCS3805 TOGETHER WITH AN INTEREST IN THE COMMON PROPERTY IN
PROPORTION TO THE UNIT ENTITLEMENT OF THE STRAT

Date added 2010-MAY-15

Crown Land Pin:

Crown Land File#:

LTO PID# 028208528

Legal Desc: STRATA LOT 132 DISTRICT LOT 119 GROUP 1 NEW WESTMINSTER DISTRICT STRATA PLAN
BCS3805 TOGETHER WITH AN INTEREST IN THE COMMON PROPERTY IN
PROPORTION TO THE UNIT ENTITLEMENT OF THE STRAT

Date added 2010-MAY-15

Crown Land Pin:

Crown Land File#:

LTO PID# 028208633

Legal Desc: STRATA LOT 143 DISTRICT LOT 119 GROUP 1 NEW WESTMINSTER DISTRICT STRATA PLAN
BCS3805 TOGETHER WITH AN INTEREST IN THE COMMON PROPERTY IN
PROPORTION TO THE UNIT ENTITLEMENT OF THE STRAT

Date added 2010-MAY-15

Crown Land Pin:

Crown Land File#:

LTO PID# 028208536

Legal Desc: STRATA LOT 133 DISTRICT LOT 119 GROUP 1 NEW WESTMINSTER DISTRICT STRATA PLAN
BCS3805 TOGETHER WITH AN INTEREST IN THE COMMON PROPERTY IN
PROPORTION TO THE UNIT ENTITLEMENT OF THE STRAT

Date added 2010-MAY-15

Crown Land Pin:

Crown Land File#:

LTO PID# 028208617

Legal Desc: STRATA LOT 141 DISTRICT LOT 119 GROUP 1 NEW WESTMINSTER DISTRICT STRATA PLAN
BCS3805 TOGETHER WITH AN INTEREST IN THE COMMON PROPERTY IN
PROPORTION TO THE UNIT ENTITLEMENT OF THE STRAT

Date added 2010-MAY-15

Crown Land Pin:

Crown Land File#:

LTO PID# 028208609

Legal Desc: STRATA LOT 140 DISTRICT LOT 119 GROUP 1 NEW WESTMINSTER DISTRICT STRATA PLAN
BCS3805 TOGETHER WITH AN INTEREST IN THE COMMON PROPERTY IN
PROPORTION TO THE UNIT ENTITLEMENT OF THE STRAT

Date added 2010-MAY-15

Crown Land Pin:

Crown Land File#:

LTO PID# 028208595

Legal Desc: STRATA LOT 139 DISTRICT LOT 119 GROUP 1 NEW WESTMINSTER DISTRICT STRATA PLAN
BCS3805 TOGETHER WITH AN INTEREST IN THE COMMON PROPERTY IN
PROPORTION TO THE UNIT ENTITLEMENT OF THE STRAT

Date added 2010-MAY-15

Crown Land Pin:

Crown Land File#:

LTO PID# 028208587

Legal Desc: STRATA LOT 138 DISTRICT LOT 119 GROUP 1 NEW WESTMINSTER DISTRICT STRATA PLAN
BCS3805 TOGETHER WITH AN INTEREST IN THE COMMON PROPERTY IN
PROPORTION TO THE UNIT ENTITLEMENT OF THE STRAT

Date added 2010-MAY-15

Crown Land Pin:

Crown Land File#:

LTO PID# 028208579

Legal Desc: STRATA LOT 137 DISTRICT LOT 119 GROUP 1 NEW WESTMINSTER DISTRICT STRATA PLAN
BCS3805 TOGETHER WITH AN INTEREST IN THE COMMON PROPERTY IN
PROPORTION TO THE UNIT ENTITLEMENT OF THE STRAT

Date added 2010-MAY-15

Crown Land Pin:

Crown Land File#:

LTO PID# 028208561

Legal Desc: STRATA LOT 136 DISTRICT LOT 119 GROUP 1 NEW WESTMINSTER DISTRICT STRATA PLAN
BCS3805 TOGETHER WITH AN INTEREST IN THE COMMON PROPERTY IN
PROPORTION TO THE UNIT ENTITLEMENT OF THE STRAT

Date added 2010-MAY-15

Crown Land Pin:

Crown Land File#:

LTO PID# 028208552

Legal Desc: STRATA LOT 135 DISTRICT LOT 119 GROUP 1 NEW WESTMINSTER DISTRICT STRATA PLAN
BCS3805 TOGETHER WITH AN INTEREST IN THE COMMON PROPERTY IN
PROPORTION TO THE UNIT ENTITLEMENT OF THE STRAT

Date added 2010-MAY-15

Crown Land Pin:

Crown Land File#:

LTO PID# 028208315

Legal Desc: STRATA LOT 111 DISTRICT LOT 119 GROUP 1 NEW WESTMINSTER DISTRICT STRATA PLAN
BCS3805 TOGETHER WITH AN INTEREST IN THE COMMON PROPERTY IN
PROPORTION TO THE UNIT ENTITLEMENT OF THE STRAT

Date added 2010-MAY-15

Crown Land Pin:

Crown Land File#:

LTO PID# 028208641

Legal Desc: STRATA LOT 144 DISTRICT LOT 119 GROUP 1 NEW WESTMINSTER DISTRICT STRATA PLAN
BCS3805 TOGETHER WITH AN INTEREST IN THE COMMON PROPERTY IN
PROPORTION TO THE UNIT ENTITLEMENT OF THE STRAT

Date added 2010-MAY-15

Crown Land Pin:

Crown Land File#:

LTO PID# 028208005

Legal Desc: STRATA LOT 80 DISTRICT LOT 119 GROUP 1 NEW WESTMINSTER DISTRICT STRATA PLAN
BCS3805 TOGETHER WITH AN INTEREST IN THE COMMON PROPERTY IN
PROPORTION TO THE UNIT ENTITLEMENT OF THE STRAT

Date added 2010-MAY-15

Crown Land Pin:

Crown Land File#:

LTO PID# 028208331

Legal Desc: STRATA LOT 113 DISTRICT LOT 119 GROUP 1 NEW WESTMINSTER DISTRICT STRATA PLAN
BCS3805 TOGETHER WITH AN INTEREST IN THE COMMON PROPERTY IN
PROPORTION TO THE UNIT ENTITLEMENT OF THE STRAT

Date added 2010-MAY-15

Crown Land Pin:

Crown Land File#:

LTO PID# 028208099

Legal Desc: STRATA LOT 89 DISTRICT LOT 119 GROUP 1 NEW WESTMINSTER DISTRICT STRATA PLAN
BCS3805 TOGETHER WITH AN INTEREST IN THE COMMON PROPERTY IN
PROPORTION TO THE UNIT ENTITLEMENT OF THE STRAT

Date added 2010-MAY-15

Crown Land Pin:

Crown Land File#:

LTO PID# 028208081

Legal Desc: STRATA LOT 88 DISTRICT LOT 119 GROUP 1 NEW WESTMINSTER DISTRICT STRATA PLAN
BCS3805 TOGETHER WITH AN INTEREST IN THE COMMON PROPERTY IN
PROPORTION TO THE UNIT ENTITLEMENT OF THE STRAT

Date added 2010-MAY-15

Crown Land Pin:

Crown Land File#:

LTO PID# 028208072

Legal Desc: STRATA LOT 87 DISTRICT LOT 119 GROUP 1 NEW WESTMINSTER DISTRICT STRATA PLAN
BCS3805 TOGETHER WITH AN INTEREST IN THE COMMON PROPERTY IN
PROPORTION TO THE UNIT ENTITLEMENT OF THE STRAT

Date added 2010-MAY-15

Crown Land Pin:

Crown Land File#:

LTO PID# 028208064

Legal Desc: STRATA LOT 86 DISTRICT LOT 119 GROUP 1 NEW WESTMINSTER DISTRICT STRATA PLAN
BCS3805 TOGETHER WITH AN INTEREST IN THE COMMON PROPERTY IN
PROPORTION TO THE UNIT ENTITLEMENT OF THE STRAT

Date added 2010-MAY-15

Crown Land Pin:

Crown Land File#:

LTO PID# 028208056

Legal Desc: STRATA LOT 85 DISTRICT LOT 119 GROUP 1 NEW WESTMINSTER DISTRICT STRATA PLAN
BCS3805 TOGETHER WITH AN INTEREST IN THE COMMON PROPERTY IN
PROPORTION TO THE UNIT ENTITLEMENT OF THE STRAT

Date added 2010-MAY-15

Crown Land Pin:

Crown Land File#:

LTO PID# 028208048

Legal Desc: STRATA LOT 84 DISTRICT LOT 119 GROUP 1 NEW WESTMINSTER DISTRICT STRATA PLAN
BCS3805 TOGETHER WITH AN INTEREST IN THE COMMON PROPERTY IN
PROPORTION TO THE UNIT ENTITLEMENT OF THE STRAT

Date added 2010-MAY-15

Crown Land Pin:

Crown Land File#:

LTO PID# 028208030

Legal Desc: STRATA LOT 83 DISTRICT LOT 119 GROUP 1 NEW WESTMINSTER DISTRICT STRATA PLAN
BCS3805 TOGETHER WITH AN INTEREST IN THE COMMON PROPERTY IN
PROPORTION TO THE UNIT ENTITLEMENT OF THE STRAT

Date added 2010-MAY-15

Crown Land Pin:

Crown Land File#:

LTO PID# 028208111

Legal Desc: STRATA LOT 91 DISTRICT LOT 119 GROUP 1 NEW WESTMINSTER DISTRICT STRATA PLAN
BCS3805 TOGETHER WITH AN INTEREST IN THE COMMON PROPERTY IN
PROPORTION TO THE UNIT ENTITLEMENT OF THE STRAT

Date added 2010-MAY-15

Crown Land Pin:

Crown Land File#:

LTO PID# 028208013

Legal Desc: STRATA LOT 81 DISTRICT LOT 119 GROUP 1 NEW WESTMINSTER DISTRICT STRATA PLAN
BCS3805 TOGETHER WITH AN INTEREST IN THE COMMON PROPERTY IN
PROPORTION TO THE UNIT ENTITLEMENT OF THE STRAT

Date added 2010-MAY-15

Crown Land Pin:

Crown Land File#:

LTO PID# 028208129

Legal Desc: STRATA LOT 92 DISTRICT LOT 119 GROUP 1 NEW WESTMINSTER DISTRICT STRATA PLAN
BCS3805 TOGETHER WITH AN INTEREST IN THE COMMON PROPERTY IN
PROPORTION TO THE UNIT ENTITLEMENT OF THE STRAT

Date added 2010-MAY-15

Crown Land Pin:

Crown Land File#:

LTO PID# 028207998

Legal Desc: STRATA LOT 79 DISTRICT LOT 119 GROUP 1 NEW WESTMINSTER DISTRICT STRATA PLAN
BCS3805 TOGETHER WITH AN INTEREST IN THE COMMON PROPERTY IN
PROPORTION TO THE UNIT ENTITLEMENT OF THE STRAT

Date added 2010-MAY-15

Crown Land Pin:

Crown Land File#:

LTO PID# 028207980

Legal Desc: STRATA LOT 78 DISTRICT LOT 119 GROUP 1 NEW WESTMINSTER DISTRICT STRATA PLAN
BCS3805 TOGETHER WITH AN INTEREST IN THE COMMON PROPERTY IN
PROPORTION TO THE UNIT ENTITLEMENT OF THE STRAT

Date added 2010-MAY-15

Crown Land Pin:

Crown Land File#:

LTO PID# 028207971

Legal Desc: STRATA LOT 77 DISTRICT LOT 119 GROUP 1 NEW WESTMINSTER DISTRICT STRATA PLAN
BCS3805 TOGETHER WITH AN INTEREST IN THE COMMON PROPERTY IN
PROPORTION TO THE UNIT ENTITLEMENT OF THE STRAT

Date added 2010-MAY-15

Crown Land Pin:

Crown Land File#:

LTO PID# 028207963

Legal Desc: STRATA LOT 76 DISTRICT LOT 119 GROUP 1 NEW WESTMINSTER DISTRICT STRATA PLAN
BCS3805 TOGETHER WITH AN INTEREST IN THE COMMON PROPERTY IN
PROPORTION TO THE UNIT ENTITLEMENT OF THE STRAT

Date added 2010-MAY-15

Crown Land Pin:

Crown Land File#:

LTO PID# 028207955

Legal Desc: STRATA LOT 75 DISTRICT LOT 119 GROUP 1 NEW WESTMINSTER DISTRICT STRATA PLAN
BCS3805 TOGETHER WITH AN INTEREST IN THE COMMON PROPERTY IN
PROPORTION TO THE UNIT ENTITLEMENT OF THE STRAT

Date added 2010-MAY-15

Crown Land Pin:

Crown Land File#:

LTO PID# 028207947

Legal Desc: STRATA LOT 74 DISTRICT LOT 119 GROUP 1 NEW WESTMINSTER DISTRICT STRATA PLAN
BCS3805 TOGETHER WITH AN INTEREST IN THE COMMON PROPERTY IN
PROPORTION TO THE UNIT ENTITLEMENT OF THE STRAT

Date added 2010-MAY-15

Crown Land Pin:

Crown Land File#:

LTO PID# 028207939

Legal Desc: STRATA LOT 73 DISTRICT LOT 119 GROUP 1 NEW WESTMINSTER DISTRICT STRATA PLAN
BCS3805 TOGETHER WITH AN INTEREST IN THE COMMON PROPERTY IN
PROPORTION TO THE UNIT ENTITLEMENT OF THE STRAT

Date added 2010-MAY-15

Crown Land Pin:

Crown Land File#:

LTO PID# 028208731

Legal Desc: STRATA LOT 153 DISTRICT LOT 119 GROUP 1 NEW WESTMINSTER DISTRICT STRATA PLAN
BCS3805 TOGETHER WITH AN INTEREST IN THE COMMON PROPERTY IN
PROPORTION TO THE UNIT ENTITLEMENT OF THE STRAT

Date added 2010-MAY-15

Crown Land Pin:

Crown Land File#:

LTO PID# 028208021

Legal Desc: STRATA LOT 82 DISTRICT LOT 119 GROUP 1 NEW WESTMINSTER DISTRICT STRATA PLAN
BCS3805 TOGETHER WITH AN INTEREST IN THE COMMON PROPERTY IN
PROPORTION TO THE UNIT ENTITLEMENT OF THE STRAT

Date added 2010-MAY-15

Crown Land Pin:

Crown Land File#:

LTO PID# 028208218

Legal Desc: STRATA LOT 101 DISTRICT LOT 119 GROUP 1 NEW WESTMINSTER DISTRICT STRATA PLAN
BCS3805 TOGETHER WITH AN INTEREST IN THE COMMON PROPERTY IN
PROPORTION TO THE UNIT ENTITLEMENT OF THE STRAT

Date added 2010-MAY-15

Crown Land Pin:

Crown Land File#:

LTO PID# 028207912

Legal Desc: STRATA LOT 71 DISTRICT LOT 119 GROUP 1 NEW WESTMINSTER DISTRICT STRATA PLAN
BCS3805 TOGETHER WITH AN INTEREST IN THE COMMON PROPERTY IN
PROPORTION TO THE UNIT ENTITLEMENT OF THE STRAT

Date added 2010-MAY-15

Crown Land Pin:

Crown Land File#:

LTO PID# 028208307

Legal Desc: STRATA LOT 110 DISTRICT LOT 119 GROUP 1 NEW WESTMINSTER DISTRICT STRATA PLAN
BCS3805 TOGETHER WITH AN INTEREST IN THE COMMON PROPERTY IN
PROPORTION TO THE UNIT ENTITLEMENT OF THE STRAT

Date added 2010-MAY-15

Crown Land Pin:

Crown Land File#:

LTO PID# 028208293

Legal Desc: STRATA LOT 109 DISTRICT LOT 119 GROUP 1 NEW WESTMINSTER DISTRICT STRATA PLAN
BCS3805 TOGETHER WITH AN INTEREST IN THE COMMON PROPERTY IN
PROPORTION TO THE UNIT ENTITLEMENT OF THE STRAT

Date added 2010-MAY-15

Crown Land Pin:

Crown Land File#:

LTO PID# 028208285

Legal Desc: STRATA LOT 108 DISTRICT LOT 119 GROUP 1 NEW WESTMINSTER DISTRICT STRATA PLAN
BCS3805 TOGETHER WITH AN INTEREST IN THE COMMON PROPERTY IN
PROPORTION TO THE UNIT ENTITLEMENT OF THE STRAT

Date added 2010-MAY-15

Crown Land Pin:

Crown Land File#:

LTO PID# 028208277

Legal Desc: STRATA LOT 107 DISTRICT LOT 119 GROUP 1 NEW WESTMINSTER DISTRICT STRATA PLAN
BCS3805 TOGETHER WITH AN INTEREST IN THE COMMON PROPERTY IN
PROPORTION TO THE UNIT ENTITLEMENT OF THE STRAT

Date added 2010-MAY-15

Crown Land Pin:

Crown Land File#:

LTO PID# 028208269

Legal Desc: STRATA LOT 106 DISTRICT LOT 119 GROUP 1 NEW WESTMINSTER DISTRICT STRATA PLAN
BCS3805 TOGETHER WITH AN INTEREST IN THE COMMON PROPERTY IN
PROPORTION TO THE UNIT ENTITLEMENT OF THE STRAT

Date added 2010-MAY-15

Crown Land Pin:

Crown Land File#:

LTO PID# 028208251

Legal Desc: STRATA LOT 105 DISTRICT LOT 119 GROUP 1 NEW WESTMINSTER DISTRICT STRATA PLAN
BCS3805 TOGETHER WITH AN INTEREST IN THE COMMON PROPERTY IN
PROPORTION TO THE UNIT ENTITLEMENT OF THE STRAT

Date added 2010-MAY-15

Crown Land Pin:

Crown Land File#:

LTO PID# 028208242

Legal Desc: STRATA LOT 104 DISTRICT LOT 119 GROUP 1 NEW WESTMINSTER DISTRICT STRATA PLAN
BCS3805 TOGETHER WITH AN INTEREST IN THE COMMON PROPERTY IN
PROPORTION TO THE UNIT ENTITLEMENT OF THE STRAT

Date added 2010-MAY-15

Crown Land Pin:

Crown Land File#:

LTO PID# 028208102

Legal Desc: STRATA LOT 90 DISTRICT LOT 119 GROUP 1 NEW WESTMINSTER DISTRICT STRATA PLAN
BCS3805 TOGETHER WITH AN INTEREST IN THE COMMON PROPERTY IN
PROPORTION TO THE UNIT ENTITLEMENT OF THE STRAT

Date added 2010-MAY-15

Crown Land Pin:

Crown Land File#:

LTO PID# 028208226

Legal Desc: STRATA LOT 102 DISTRICT LOT 119 GROUP 1 NEW WESTMINSTER DISTRICT STRATA PLAN
BCS3805 TOGETHER WITH AN INTEREST IN THE COMMON PROPERTY IN
PROPORTION TO THE UNIT ENTITLEMENT OF THE STRAT

Date added 2010-MAY-15

Crown Land Pin:

Crown Land File#:

LTO PID# 028208323

Legal Desc: STRATA LOT 112 DISTRICT LOT 119 GROUP 1 NEW WESTMINSTER DISTRICT STRATA PLAN
BCS3805 TOGETHER WITH AN INTEREST IN THE COMMON PROPERTY IN
PROPORTION TO THE UNIT ENTITLEMENT OF THE STRAT

Date added 2010-MAY-15

Crown Land Pin:

Crown Land File#:

LTO PID# 028208200

Legal Desc: STRATA LOT 100 DISTRICT LOT 119 GROUP 1 NEW WESTMINSTER DISTRICT STRATA PLAN
BCS3805 TOGETHER WITH AN INTEREST IN THE COMMON PROPERTY IN
PROPORTION TO THE UNIT ENTITLEMENT OF THE STRAT

Date added 2010-MAY-15

Crown Land Pin:

Crown Land File#:

LTO PID# 028208196

Legal Desc: STRATA LOT 99 DISTRICT LOT 119 GROUP 1 NEW WESTMINSTER DISTRICT STRATA PLAN
BCS3805 TOGETHER WITH AN INTEREST IN THE COMMON PROPERTY IN
PROPORTION TO THE UNIT ENTITLEMENT OF THE STRAT

Date added 2010-MAY-15

Crown Land Pin:

Crown Land File#:

LTO PID# 028208188

Legal Desc: STRATA LOT 98 DISTRICT LOT 119 GROUP 1 NEW WESTMINSTER DISTRICT STRATA PLAN
BCS3805 TOGETHER WITH AN INTEREST IN THE COMMON PROPERTY IN
PROPORTION TO THE UNIT ENTITLEMENT OF THE STRAT

Date added 2010-MAY-15

Crown Land Pin:

Crown Land File#:

LTO PID# 028208170

Legal Desc: STRATA LOT 97 DISTRICT LOT 119 GROUP 1 NEW WESTMINSTER DISTRICT STRATA PLAN
BCS3805 TOGETHER WITH AN INTEREST IN THE COMMON PROPERTY IN
PROPORTION TO THE UNIT ENTITLEMENT OF THE STRAT

Date added 2010-MAY-15

Crown Land Pin:

Crown Land File#:

LTO PID# 028208161

Legal Desc: STRATA LOT 96 DISTRICT LOT 119 GROUP 1 NEW WESTMINSTER DISTRICT STRATA PLAN
BCS3805 TOGETHER WITH AN INTEREST IN THE COMMON PROPERTY IN
PROPORTION TO THE UNIT ENTITLEMENT OF THE STRAT

Date added 2010-MAY-15

Crown Land Pin:

Crown Land File#:

LTO PID# 028208153

Legal Desc: STRATA LOT 95 DISTRICT LOT 119 GROUP 1 NEW WESTMINSTER DISTRICT STRATA PLAN
BCS3805 TOGETHER WITH AN INTEREST IN THE COMMON PROPERTY IN
PROPORTION TO THE UNIT ENTITLEMENT OF THE STRAT

Date added 2010-MAY-15

Crown Land Pin:

Crown Land File#:

LTO PID# 028208145

Legal Desc: STRATA LOT 94 DISTRICT LOT 119 GROUP 1 NEW WESTMINSTER DISTRICT STRATA PLAN
BCS3805 TOGETHER WITH AN INTEREST IN THE COMMON PROPERTY IN
PROPORTION TO THE UNIT ENTITLEMENT OF THE STRAT

Date added 2010-MAY-15

Crown Land Pin:

Crown Land File#:

LTO PID# 028208137

Legal Desc: STRATA LOT 93 DISTRICT LOT 119 GROUP 1 NEW WESTMINSTER DISTRICT STRATA PLAN
BCS3805 TOGETHER WITH AN INTEREST IN THE COMMON PROPERTY IN
PROPORTION TO THE UNIT ENTITLEMENT OF THE STRAT

Date added 2010-MAY-15

Crown Land Pin:

Crown Land File#:

LTO PID# 028208234

Legal Desc: STRATA LOT 103 DISTRICT LOT 119 GROUP 1 NEW WESTMINSTER DISTRICT STRATA PLAN
BCS3805 TOGETHER WITH AN INTEREST IN THE COMMON PROPERTY IN
PROPORTION TO THE UNIT ENTITLEMENT OF THE STRAT

Section 7: Current Site Profile Information

Section 1: Notations

Notation Type: CERTIFICATE OF COMPLIANCE ISSUED USING RISK BASED STANDARDS

Notation Class: ENVIRONMENTAL MANAGEMENT ACT: GENERAL

Registered: 2009-JAN-28 **Updated** 2009-JAN-28

Ministry Contact LOCKHART, DAVE

Notation Participants:

MEMENTO HOMES LP

WALTON, DOUG G

DONALD, WILLIAM

Roles:

RECEIVED BY

ISSUED BY

APPROVED PROFESSIONAL

Note: AMENDED CERTIFICATE OF COMPLIANCE

Required Action:

Notation Type: CERTIFICATE OF COMPLIANCE ISSUED USING RISK BASED STANDARDS

Notation Class: ENVIRONMENTAL MANAGEMENT ACT: GENERAL

Registered: 2009-JAN-21 **Updated** 2009-JAN-21

Ministry Contact LOCKHART, DAVE

Notation Participants:

MEMENTO HOMES LP

WALTON, DOUG G

DONALD, WILLIAM

Roles:

RECEIVED BY

ISSUED BY

APPROVED PROFESSIONAL

Note: AMENDED CERTIFICATE OF COMPLIANCE

Required Action:

Notation Type: CERTIFICATE OF COMPLIANCE ISSUED USING RISK BASED STANDARDS

Notation Class: ENVIRONMENTAL MANAGEMENT ACT: GENERAL

Registered: 2009-JAN-07 **Updated** 2009-JAN-07

Ministry Contact LOCKHART, DAVE

Notation Participants:

MEMENTO HOMES LP

WALTON, DOUG G

DONALD, WILLIAM

Roles:

RECEIVED BY

ISSUED BY

APPROVED PROFESSIONAL

Note: ISSUED ON THE RECOMMENDATION OF AN APPROVED PROFESSIONAL (WILLIAM R. DONALD) UNDER PROTOCOL 6 OF THE CONTAMINATED SITES REGULATION

Required Action:

Notation Type: NOTICE OF INDEPENDENT REMEDIATION INITIATION SUBMITTED

Notation Class: ENVIRONMENTAL MANAGEMENT ACT: GENERAL

Registered: 2008-JAN-24 **Updated** 2008-JAN-24

Ministry Contact ROSSER, CRAIG L

Notation Participants:

KEYSTONE ENVIRONMENTAL LTD.

Roles:

SUBMITTED BY

Note: STARTED: 2008-02-04

Required Action:

Notation Type: SITE PROFILE - FURTHER INVESTIGATION REQUIRED BY THE MINISTRY

Notation Class: WASTE MANAGEMENT ACT: CONTAMINATED SITES NOTATIONS

Registered: 2007-SEP-05 **Updated** 2007-SEP-05

Ministry Contact HANEMAYER, VINCENT (SURREY) C

Note: LETTER FEBRUARY 1, 2008: RELEASE DEVELOPMENT PERMIT AND ZONING AND SUBDIVISION APPLICATIONS TO OCCUPANCY BECAUSE IN THE OPINION OF THE DIRECTOR THE RELEASE WOULD NOT POSE SIGNIFICANT THREAT OR RISK.

Required Action: PRELIMINARY SITE INVESTIGATION.

Notation Type: SITE PROFILE REVIEWED - FURTHER INVESTIGATION REQUIRED BY THE MINISTRY

Notation Class: ENVIRONMENTAL MANAGEMENT ACT: GENERAL

Registered: 2007-SEP-05 **Updated** 2007-SEP-05

Ministry Contact HANEMAYER, VINCENT (SURREY) C

Note: LETTER FEBRUARY 1, 2008: RELEASE DEVELOPMENT PERMIT AND ZONING AND SUBDIVISION APPLICATIONS TO OCCUPANCY BECAUSE IN THE OPINION OF THE DIRECTOR THE RELEASE WOULD NOT POSE SIGNIFICANT THREAT OR RISK.

Required Action: PRELIMINARY SITE INVESTIGATION.

Notation Type: SITE PROFILE RECEIVED

Notation Class: WASTE MANAGEMENT ACT: CONTAMINATED SITES NOTATIONS

Registered: 2007-AUG-23 **Updated**

Ministry Contact HANEMAYER, VINCENT (SURREY) C

Notation Participants:

MEMENTO HOMES LP

MEMENTO HOMES LP

MEMENTO HOMES LP

MEMENTO HOMES LP

Roles:

SITE PROFILE SUBMITTED BY

SITE PROFILE SUBMITTED BY

SITE PROFILE SUBMITTED BY

SITE PROFILE SUBMITTED BY

Note:

Required Action:

Notation Type: SITE PROFILE RECEIVED

Notation Class: ENVIRONMENTAL MANAGEMENT ACT: GENERAL

Registered: 2007-AUG-23 **Updated**

Ministry Contact HANEMAYER, VINCENT (SURREY) C

Notation Participants:

MEMENTO HOMES LP

MEMENTO HOMES LP

MEMENTO HOMES LP

MEMENTO HOMES LP

Roles:

SITE PROFILE SUBMITTED BY

SITE PROFILE SUBMITTED BY

SITE PROFILE SUBMITTED BY

SITE PROFILE SUBMITTED BY

Note:

Required Action:

Section 2: Site Participants

Participant: DONALD, WILLIAM

Role (s): ENVIRONMENTAL CONSULTANT/CONTRACTOR

Start Date: 2008-JAN-28 **End Date:**

Participant: HANEMAYER, VINCENT (SURREY) C

Role (s): MAIN MINISTRY CONTACT

Start Date: 2007-AUG-23 **End Date:**

Participant: KEYSTONE ENVIRONMENTAL LTD.

Role (s): ENVIRONMENTAL CONSULTANT/CONTRACTOR

Start Date: 2008-JAN-24 **End Date:**

Participant: LOCKHART, DAVE

Role (s): ALTERNATE MINISTRY CONTACT

Start Date: 2008-JAN-28 **End Date:**

Participant: MEMENTO HOMES LP

Role (s): SITE PROFILE COMPLETOR

Role (s): PROPERTY OWNER

Role (s): SITE PROFILE CONTACT

Start Date: 2007-AUG-23 **End Date:**

Participant: MEMENTO HOMES LP

Role (s): PROPERTY OWNER

Start Date: 2008-JAN-28 **End Date:**

Participant: ROSSER, CRAIG L

Role (s): ALTERNATE MINISTRY CONTACT

Start Date: 2008-JAN-24 **End Date:**

Participant: WALTON, DOUG G
Role (s): ALTERNATE MINISTRY CONTACT
Start Date: 2008-JAN-28 **End Date:**

Section 3: Documents

Title: EMAIL COMMUNICATION
Document Date: 2009-JAN-16 **Submission Date:** 2009-JAN-16
Participants
KEYSTONE ENVIRONMENTAL LTD. AUTHOR
Notes:

Title: SUMMARY OF SITE CONDITION
Document Date: 2008-DEC-18 **Submission Date:** 2008-DEC-18
Participants
DONALD, WILLIAM AUTHOR
Notes:

Title: DRAFT PRELIMINARY FINDINGS - PERFORMANCE ASSESSMENT CSAP 08-033PA APPLICATION FOR CERTIFICATE OF COMPLIANCE MOE SITE 10572, 2088 BETA AVENUE, BURNABY,
Document Date: 2008-DEC-11 **Submission Date:** 2008-DEC-11
Participants
KEYSTONE ENVIRONMENTAL LTD. AUTHOR
Notes:

Title: REPORT OF FINDINGS, PRELIMINARY SITE INVESTIGATIONS - STAGE 1 UPDATE, DETAILED SITE INVESTIGATION AND CONFIRMATION OF REMEDIATION, 2088 BETA AVENUE, B
Document Date: 2008-AUG-01 **Submission Date:** 2008-AUG-01
Participants
KEYSTONE ENVIRONMENTAL LTD. AUTHOR
Notes: EXACT DOCUMENT
DATE UNKNOWN

Section 4: Associated Sites

Section 5: Suspected Land Use

Description: PETROLEUM OR NATURAL GAS PRODUCTION FACILITIES
Notes: INSERTED FOR SITE PROFILE DATED 2007-08-17(described on Site Profile dated 07-08-17)

Description: PETRO. PROD., /PRODUCE WATER STRG ABOVEGRND/UNDERGRND TANK

Notes: INSERTED FOR SITE PROFILE DATED 2007-08-17(described on Site Profile dated 07-08-17)

Section 6: Parcel Descriptions

Date added 2009-SEP-12

Crown Land Pin:	Crown Land File#:	LTO PID# 028008910
Legal Desc: STRATA LOT 32 DISTRICT LOT 124 GROUP 1 NEW WESTMINSTER DISTRICT STRATA PLAN BCS3552 PROPORTION TO THE UNIT ENTITLEMENT OF THE STRAT	TOGETHER WITH AN INTEREST IN THE COMMON PROPERTY IN	

Date added 2009-SEP-12

Crown Land Pin:	Crown Land File#:	LTO PID# 028008812
Legal Desc: STRATA LOT 22 DISTRICT LOT 124 GROUP 1 NEW WESTMINSTER DISTRICT STRATA PLAN BCS3552 PROPORTION TO THE UNIT ENTITLEMENT OF THE STRAT	TOGETHER WITH AN INTEREST IN THE COMMON PROPERTY IN	

Date added 2009-SEP-12

Crown Land Pin:	Crown Land File#:	LTO PID# 028008821
Legal Desc: STRATA LOT 23 DISTRICT LOT 124 GROUP 1 NEW WESTMINSTER DISTRICT STRATA PLAN BCS3552 PROPORTION TO THE UNIT ENTITLEMENT OF THE STRAT	TOGETHER WITH AN INTEREST IN THE COMMON PROPERTY IN	

Date added 2009-SEP-12

Crown Land Pin:	Crown Land File#:	LTO PID# 028008839
Legal Desc: STRATA LOT 24 DISTRICT LOT 124 GROUP 1 NEW WESTMINSTER DISTRICT STRATA PLAN BCS3552 PROPORTION TO THE UNIT ENTITLEMENT OF THE STRAT	TOGETHER WITH AN INTEREST IN THE COMMON PROPERTY IN	

Date added 2009-SEP-12

Crown Land Pin:	Crown Land File#:	LTO PID# 028008847
Legal Desc: STRATA LOT 25 DISTRICT LOT 124 GROUP 1 NEW WESTMINSTER DISTRICT STRATA PLAN BCS3552 PROPORTION TO THE UNIT ENTITLEMENT OF THE STRAT	TOGETHER WITH AN INTEREST IN THE COMMON PROPERTY IN	

Date added 2009-SEP-12

Crown Land Pin:	Crown Land File#:	LTO PID# 028008855
Legal Desc: STRATA LOT 26 DISTRICT LOT 124 GROUP 1 NEW WESTMINSTER DISTRICT STRATA PLAN BCS3552 PROPORTION TO THE UNIT ENTITLEMENT OF THE STRAT	TOGETHER WITH AN INTEREST IN THE COMMON PROPERTY IN	

Date added 2009-SEP-12

Crown Land Pin:	Crown Land File#:	LTO PID# 028008863
Legal Desc: STRATA LOT 27 DISTRICT LOT 124 GROUP 1 NEW WESTMINSTER DISTRICT STRATA PLAN BCS3552 PROPORTION TO THE UNIT ENTITLEMENT OF THE STRAT	TOGETHER WITH AN INTEREST IN THE COMMON PROPERTY IN	

Date added 2009-SEP-12

Crown Land Pin:

Crown Land File#:

LTO PID# 028008871

Legal Desc: STRATA LOT 28 DISTRICT LOT 124 GROUP 1 NEW WESTMINSTER DISTRICT STRATA PLAN
BCS3552 TOGETHER WITH AN INTEREST IN THE COMMON PROPERTY IN
PROPORTION TO THE UNIT ENTITLEMENT OF THE STRAT

Date added 2009-SEP-12

Crown Land Pin:

Crown Land File#:

LTO PID# 028008880

Legal Desc: STRATA LOT 29 DISTRICT LOT 124 GROUP 1 NEW WESTMINSTER DISTRICT STRATA PLAN
BCS3552 TOGETHER WITH AN INTEREST IN THE COMMON PROPERTY IN
PROPORTION TO THE UNIT ENTITLEMENT OF THE STRAT

Date added 2009-SEP-12

Crown Land Pin:

Crown Land File#:

LTO PID# 028009011

Legal Desc: STRATA LOT 42 DISTRICT LOT 124 GROUP 1 NEW WESTMINSTER DISTRICT STRATA PLAN
BCS3552 TOGETHER WITH AN INTEREST IN THE COMMON PROPERTY IN
PROPORTION TO THE UNIT ENTITLEMENT OF THE STRAT

Date added 2009-SEP-12

Crown Land Pin:

Crown Land File#:

LTO PID# 028008901

Legal Desc: STRATA LOT 31 DISTRICT LOT 124 GROUP 1 NEW WESTMINSTER DISTRICT STRATA PLAN
BCS3552 TOGETHER WITH AN INTEREST IN THE COMMON PROPERTY IN
PROPORTION TO THE UNIT ENTITLEMENT OF THE STRAT

Date added 2009-SEP-12

Crown Land Pin:

Crown Land File#:

LTO PID# 028008782

Legal Desc: STRATA LOT 19 DISTRICT LOT 124 GROUP 1 NEW WESTMINSTER DISTRICT STRATA PLAN
BCS3552 TOGETHER WITH AN INTEREST IN THE COMMON PROPERTY IN
PROPORTION TO THE UNIT ENTITLEMENT OF THE STRAT

Date added 2009-SEP-12

Crown Land Pin:

Crown Land File#:

LTO PID# 028008928

Legal Desc: STRATA LOT 33 DISTRICT LOT 124 GROUP 1 NEW WESTMINSTER DISTRICT STRATA PLAN
BCS3552 TOGETHER WITH AN INTEREST IN THE COMMON PROPERTY IN
PROPORTION TO THE UNIT ENTITLEMENT OF THE STRAT

Date added 2009-SEP-12

Crown Land Pin:

Crown Land File#:

LTO PID# 028008936

Legal Desc: STRATA LOT 34 DISTRICT LOT 124 GROUP 1 NEW WESTMINSTER DISTRICT STRATA PLAN
BCS3552 TOGETHER WITH AN INTEREST IN THE COMMON PROPERTY IN
PROPORTION TO THE UNIT ENTITLEMENT OF THE STRAT

Date added 2009-SEP-12

Crown Land Pin:

Crown Land File#:

LTO PID# 028008944

Legal Desc: STRATA LOT 35 DISTRICT LOT 124 GROUP 1 NEW WESTMINSTER DISTRICT STRATA PLAN
BCS3552 TOGETHER WITH AN INTEREST IN THE COMMON PROPERTY IN
PROPORTION TO THE UNIT ENTITLEMENT OF THE STRAT

Date added 2009-SEP-12

Crown Land Pin:

Crown Land File#:

LTO PID# 028008952

Legal Desc: STRATA LOT 36 DISTRICT LOT 124 GROUP 1 NEW WESTMINSTER DISTRICT STRATA PLAN
BCS3552 TOGETHER WITH AN INTEREST IN THE COMMON PROPERTY IN
PROPORTION TO THE UNIT ENTITLEMENT OF THE STRAT

Date added 2009-SEP-12

Crown Land Pin:

Crown Land File#:

LTO PID# 028008961

Legal Desc: STRATA LOT 37 DISTRICT LOT 124 GROUP 1 NEW WESTMINSTER DISTRICT STRATA PLAN
BCS3552 TOGETHER WITH AN INTEREST IN THE COMMON PROPERTY IN
PROPORTION TO THE UNIT ENTITLEMENT OF THE STRAT

Date added 2009-SEP-12

Crown Land Pin:

Crown Land File#:

LTO PID# 028008979

Legal Desc: STRATA LOT 38 DISTRICT LOT 124 GROUP 1 NEW WESTMINSTER DISTRICT STRATA PLAN
BCS3552 TOGETHER WITH AN INTEREST IN THE COMMON PROPERTY IN
PROPORTION TO THE UNIT ENTITLEMENT OF THE STRAT

Date added 2009-SEP-12

Crown Land Pin:

Crown Land File#:

LTO PID# 028008987

Legal Desc: STRATA LOT 39 DISTRICT LOT 124 GROUP 1 NEW WESTMINSTER DISTRICT STRATA PLAN
BCS3552 TOGETHER WITH AN INTEREST IN THE COMMON PROPERTY IN
PROPORTION TO THE UNIT ENTITLEMENT OF THE STRAT

Date added 2009-SEP-12

Crown Land Pin:

Crown Land File#:

LTO PID# 028008995

Legal Desc: STRATA LOT 40 DISTRICT LOT 124 GROUP 1 NEW WESTMINSTER DISTRICT STRATA PLAN
BCS3552 TOGETHER WITH AN INTEREST IN THE COMMON PROPERTY IN
PROPORTION TO THE UNIT ENTITLEMENT OF THE STRAT

Date added 2007-AUG-17

Crown Land Pin:

Crown Land File#:

LTO PID# 002750279

Legal Desc: LOT 3 DISTRICT LOT 124 GROUP 1 NEW WESTMINSTER DISTRICT PLAN 16288

Date added 2009-SEP-12

Crown Land Pin:

Crown Land File#:

LTO PID# 028008898

Legal Desc: STRATA LOT 30 DISTRICT LOT 124 GROUP 1 NEW WESTMINSTER DISTRICT STRATA PLAN
BCS3552 TOGETHER WITH AN INTEREST IN THE COMMON PROPERTY IN
PROPORTION TO THE UNIT ENTITLEMENT OF THE STRAT

Date added 2009-SEP-12

Crown Land Pin:

Crown Land File#:

LTO PID# 028008693

Legal Desc: STRATA LOT 10 DISTRICT LOT 124 GROUP 1 NEW WESTMINSTER DISTRICT STRATA PLAN
BCS3552 TOGETHER WITH AN INTEREST IN THE COMMON PROPERTY IN
PROPORTION TO THE UNIT ENTITLEMENT OF THE STRAT

Date added 2007-AUG-17

Crown Land Pin:

Crown Land File#:

LTO PID# 010161279

Legal Desc: LOT 4 DISTRICT LOT 124 GROUP 1 NEW WESTMINSTER DISTRICT PLAN 16288

Date added 2008-MAR-15

Crown Land Pin:

Crown Land File#:

LTO PID# 027425801

Legal Desc: LOT 1 DISTRICT LOT 124 GROUP 1 NEW WESTMINSTER DISTRICT PLAN BCP35262

Date added 2009-SEP-12

Crown Land Pin:

Crown Land File#:

LTO PID# 028008600

Legal Desc: STRATA LOT 1 DISTRICT LOT 124 GROUP 1 NEW WESTMINSTER DISTRICT STRATA PLAN
BCS3552 TOGETHER WITH AN INTEREST IN THE COMMON PROPERTY IN
PROPORTION TO THE UNIT ENTITLEMENT OF THE STRAT

Date added 2009-SEP-12

Crown Land Pin:

Crown Land File#:

LTO PID# 028008618

Legal Desc: STRATA LOT 2 DISTRICT LOT 124 GROUP 1 NEW WESTMINSTER DISTRICT STRATA PLAN
BCS3552 TOGETHER WITH AN INTEREST IN THE COMMON PROPERTY IN
PROPORTION TO THE UNIT ENTITLEMENT OF THE STRAT

Date added 2009-SEP-12

Crown Land Pin:

Crown Land File#:

LTO PID# 028008626

Legal Desc: STRATA LOT 3 DISTRICT LOT 124 GROUP 1 NEW WESTMINSTER DISTRICT STRATA PLAN
BCS3552 TOGETHER WITH AN INTEREST IN THE COMMON PROPERTY IN
PROPORTION TO THE UNIT ENTITLEMENT OF THE STRAT

Date added 2009-SEP-12

Crown Land Pin:

Crown Land File#:

LTO PID# 028008634

Legal Desc: STRATA LOT 4 DISTRICT LOT 124 GROUP 1 NEW WESTMINSTER DISTRICT STRATA PLAN
BCS3552 TOGETHER WITH AN INTEREST IN THE COMMON PROPERTY IN
PROPORTION TO THE UNIT ENTITLEMENT OF THE STRAT

Date added 2009-SEP-12

Crown Land Pin:

Crown Land File#:

LTO PID# 028008642

Legal Desc: STRATA LOT 5 DISTRICT LOT 124 GROUP 1 NEW WESTMINSTER DISTRICT STRATA PLAN
BCS3552 TOGETHER WITH AN INTEREST IN THE COMMON PROPERTY IN
PROPORTION TO THE UNIT ENTITLEMENT OF THE STRAT

Date added 2009-SEP-12

Crown Land Pin:

Crown Land File#:

LTO PID# 028008651

Legal Desc: STRATA LOT 6 DISTRICT LOT 124 GROUP 1 NEW WESTMINSTER DISTRICT STRATA PLAN
BCS3552 TOGETHER WITH AN INTEREST IN THE COMMON PROPERTY IN
PROPORTION TO THE UNIT ENTITLEMENT OF THE STRAT

Date added 2009-SEP-12

Crown Land Pin:

Crown Land File#:

LTO PID# 028008669

Legal Desc: STRATA LOT 7 DISTRICT LOT 124 GROUP 1 NEW WESTMINSTER DISTRICT STRATA PLAN
BCS3552 TOGETHER WITH AN INTEREST IN THE COMMON PROPERTY IN
PROPORTION TO THE UNIT ENTITLEMENT OF THE STRAT

Date added 2009-SEP-12

Crown Land Pin:

Crown Land File#:

LTO PID# 028008804

Legal Desc: STRATA LOT 21 DISTRICT LOT 124 GROUP 1 NEW WESTMINSTER DISTRICT STRATA PLAN
BCS3552 TOGETHER WITH AN INTEREST IN THE COMMON PROPERTY IN
PROPORTION TO THE UNIT ENTITLEMENT OF THE STRAT

Date added 2009-SEP-12

Crown Land Pin:

Crown Land File#:

LTO PID# 028008685

Legal Desc: STRATA LOT 9 DISTRICT LOT 124 GROUP 1 NEW WESTMINSTER DISTRICT STRATA PLAN
BCS3552 TOGETHER WITH AN INTEREST IN THE COMMON PROPERTY IN
PROPORTION TO THE UNIT ENTITLEMENT OF THE STRAT

Date added 2009-SEP-12

Crown Land Pin:

Crown Land File#:

LTO PID# 028008791

Legal Desc: STRATA LOT 20 DISTRICT LOT 124 GROUP 1 NEW WESTMINSTER DISTRICT STRATA PLAN
BCS3552 TOGETHER WITH AN INTEREST IN THE COMMON PROPERTY IN
PROPORTION TO THE UNIT ENTITLEMENT OF THE STRAT

Date added 2009-SEP-12

Crown Land Pin:

Crown Land File#:

LTO PID# 028008707

Legal Desc: STRATA LOT 11 DISTRICT LOT 124 GROUP 1 NEW WESTMINSTER DISTRICT STRATA PLAN
BCS3552 TOGETHER WITH AN INTEREST IN THE COMMON PROPERTY IN
PROPORTION TO THE UNIT ENTITLEMENT OF THE STRAT

Date added 2009-SEP-12

Crown Land Pin:

Crown Land File#:

LTO PID# 028008715

Legal Desc: STRATA LOT 12 DISTRICT LOT 124 GROUP 1 NEW WESTMINSTER DISTRICT STRATA PLAN
BCS3552 TOGETHER WITH AN INTEREST IN THE COMMON PROPERTY IN
PROPORTION TO THE UNIT ENTITLEMENT OF THE STRAT

Date added 2009-SEP-12

Crown Land Pin:

Crown Land File#:

LTO PID# 028008723

Legal Desc: STRATA LOT 13 DISTRICT LOT 124 GROUP 1 NEW WESTMINSTER DISTRICT STRATA PLAN
BCS3552 TOGETHER WITH AN INTEREST IN THE COMMON PROPERTY IN
PROPORTION TO THE UNIT ENTITLEMENT OF THE STRAT

Date added 2009-SEP-12

Crown Land Pin:

Crown Land File#:

LTO PID# 028008731

Legal Desc: STRATA LOT 14 DISTRICT LOT 124 GROUP 1 NEW WESTMINSTER DISTRICT STRATA PLAN
BCS3552 TOGETHER WITH AN INTEREST IN THE COMMON PROPERTY IN
PROPORTION TO THE UNIT ENTITLEMENT OF THE STRAT

Date added 2009-SEP-12

Crown Land Pin:

Crown Land File#:

LTO PID# 028008740

Legal Desc: STRATA LOT 15 DISTRICT LOT 124 GROUP 1 NEW WESTMINSTER DISTRICT STRATA PLAN
BCS3552 TOGETHER WITH AN INTEREST IN THE COMMON PROPERTY IN
PROPORTION TO THE UNIT ENTITLEMENT OF THE STRAT

Date added 2009-SEP-12

Crown Land Pin:

Crown Land File#:

LTO PID# 028008758

Legal Desc: STRATA LOT 16 DISTRICT LOT 124 GROUP 1 NEW WESTMINSTER DISTRICT STRATA PLAN
BCS3552 TOGETHER WITH AN INTEREST IN THE COMMON PROPERTY IN
PROPORTION TO THE UNIT ENTITLEMENT OF THE STRAT

Date added 2009-SEP-12

Crown Land Pin:

Crown Land File#:

LTO PID# 028008766

Legal Desc: STRATA LOT 17 DISTRICT LOT 124 GROUP 1 NEW WESTMINSTER DISTRICT STRATA PLAN
BCS3552 TOGETHER WITH AN INTEREST IN THE COMMON PROPERTY IN
PROPORTION TO THE UNIT ENTITLEMENT OF THE STRAT

Date added 2009-SEP-12

Crown Land Pin:

Crown Land File#:

LTO PID# 028008774

Legal Desc: STRATA LOT 18 DISTRICT LOT 124 GROUP 1 NEW WESTMINSTER DISTRICT STRATA PLAN
BCS3552 TOGETHER WITH AN INTEREST IN THE COMMON PROPERTY IN
PROPORTION TO THE UNIT ENTITLEMENT OF THE STRAT

Date added 2009-SEP-12

Crown Land Pin:

Crown Land File#:

LTO PID# 028009029

Legal Desc: STRATA LOT 43 DISTRICT LOT 124 GROUP 1 NEW WESTMINSTER DISTRICT STRATA PLAN
BCS3552 TOGETHER WITH AN INTEREST IN THE COMMON PROPERTY IN
PROPORTION TO THE UNIT ENTITLEMENT OF THE STRAT

Date added 2009-SEP-12

Crown Land Pin:

Crown Land File#:

LTO PID# 028008677

Legal Desc: STRATA LOT 8 DISTRICT LOT 124 GROUP 1 NEW WESTMINSTER DISTRICT STRATA PLAN
BCS3552 TOGETHER WITH AN INTEREST IN THE COMMON PROPERTY IN
PROPORTION TO THE UNIT ENTITLEMENT OF THE STRAT

Date added 2009-SEP-12

Crown Land Pin:

Crown Land File#:

LTO PID# 028009363

Legal Desc: STRATA LOT 77 DISTRICT LOT 124 GROUP 1 NEW WESTMINSTER DISTRICT STRATA PLAN
BCS3552 TOGETHER WITH AN INTEREST IN THE COMMON PROPERTY IN
PROPORTION TO THE UNIT ENTITLEMENT OF THE STRAT

Date added 2009-SEP-12

Crown Land Pin:

Crown Land File#:

LTO PID# 028009266

Legal Desc: STRATA LOT 67 DISTRICT LOT 124 GROUP 1 NEW WESTMINSTER DISTRICT STRATA PLAN
BCS3552 TOGETHER WITH AN INTEREST IN THE COMMON PROPERTY IN
PROPORTION TO THE UNIT ENTITLEMENT OF THE STRAT

Date added 2009-SEP-12

Crown Land Pin:

Crown Land File#:

LTO PID# 028009274

Legal Desc: STRATA LOT 68 DISTRICT LOT 124 GROUP 1 NEW WESTMINSTER DISTRICT STRATA PLAN
BCS3552 TOGETHER WITH AN INTEREST IN THE COMMON PROPERTY IN
PROPORTION TO THE UNIT ENTITLEMENT OF THE STRAT

Date added 2009-SEP-12

Crown Land Pin:

Crown Land File#:

LTO PID# 028009282

Legal Desc: STRATA LOT 69 DISTRICT LOT 124 GROUP 1 NEW WESTMINSTER DISTRICT STRATA PLAN
BCS3552 TOGETHER WITH AN INTEREST IN THE COMMON PROPERTY IN
PROPORTION TO THE UNIT ENTITLEMENT OF THE STRAT

Date added 2009-SEP-12

Crown Land Pin:

Crown Land File#:

LTO PID# 028009291

Legal Desc: STRATA LOT 70 DISTRICT LOT 124 GROUP 1 NEW WESTMINSTER DISTRICT STRATA PLAN
BCS3552 TOGETHER WITH AN INTEREST IN THE COMMON PROPERTY IN
PROPORTION TO THE UNIT ENTITLEMENT OF THE STRAT

Date added 2009-SEP-12

Crown Land Pin:

Crown Land File#:

LTO PID# 028009304

Legal Desc: STRATA LOT 71 DISTRICT LOT 124 GROUP 1 NEW WESTMINSTER DISTRICT STRATA PLAN
BCS3552 TOGETHER WITH AN INTEREST IN THE COMMON PROPERTY IN
PROPORTION TO THE UNIT ENTITLEMENT OF THE STRAT

Date added 2009-SEP-12

Crown Land Pin:

Crown Land File#:

LTO PID# 028009312

Legal Desc: STRATA LOT 72 DISTRICT LOT 124 GROUP 1 NEW WESTMINSTER DISTRICT STRATA PLAN
BCS3552 TOGETHER WITH AN INTEREST IN THE COMMON PROPERTY IN
PROPORTION TO THE UNIT ENTITLEMENT OF THE STRAT

Date added 2009-SEP-12

Crown Land Pin:

Crown Land File#:

LTO PID# 028009321

Legal Desc: STRATA LOT 73 DISTRICT LOT 124 GROUP 1 NEW WESTMINSTER DISTRICT STRATA PLAN
BCS3552 TOGETHER WITH AN INTEREST IN THE COMMON PROPERTY IN
PROPORTION TO THE UNIT ENTITLEMENT OF THE STRAT

Date added 2009-SEP-12

Crown Land Pin:

Crown Land File#:

LTO PID# 028009339

Legal Desc: STRATA LOT 74 DISTRICT LOT 124 GROUP 1 NEW WESTMINSTER DISTRICT STRATA PLAN
BCS3552 TOGETHER WITH AN INTEREST IN THE COMMON PROPERTY IN
PROPORTION TO THE UNIT ENTITLEMENT OF THE STRAT

Date added 2009-SEP-12

Crown Land Pin:

Crown Land File#:

LTO PID# 028009002

Legal Desc: STRATA LOT 41 DISTRICT LOT 124 GROUP 1 NEW WESTMINSTER DISTRICT STRATA PLAN
BCS3552 TOGETHER WITH AN INTEREST IN THE COMMON PROPERTY IN
PROPORTION TO THE UNIT ENTITLEMENT OF THE STRAT

Date added 2009-SEP-12

Crown Land Pin:

Crown Land File#:

LTO PID# 028009355

Legal Desc: STRATA LOT 76 DISTRICT LOT 124 GROUP 1 NEW WESTMINSTER DISTRICT STRATA PLAN
BCS3552 TOGETHER WITH AN INTEREST IN THE COMMON PROPERTY IN
PROPORTION TO THE UNIT ENTITLEMENT OF THE STRAT

Date added 2009-SEP-12

Crown Land Pin:

Crown Land File#:

LTO PID# 028009231

Legal Desc: STRATA LOT 64 DISTRICT LOT 124 GROUP 1 NEW WESTMINSTER DISTRICT STRATA PLAN
BCS3552 TOGETHER WITH AN INTEREST IN THE COMMON PROPERTY IN
PROPORTION TO THE UNIT ENTITLEMENT OF THE STRAT

Date added 2009-SEP-12

Crown Land Pin:

Crown Land File#:

LTO PID# 028009371

Legal Desc: STRATA LOT 78 DISTRICT LOT 124 GROUP 1 NEW WESTMINSTER DISTRICT STRATA PLAN
BCS3552 TOGETHER WITH AN INTEREST IN THE COMMON PROPERTY IN
PROPORTION TO THE UNIT ENTITLEMENT OF THE STRAT

Date added 2009-SEP-12

Crown Land Pin:

Crown Land File#:

LTO PID# 028009380

Legal Desc: STRATA LOT 79 DISTRICT LOT 124 GROUP 1 NEW WESTMINSTER DISTRICT STRATA PLAN
BCS3552 TOGETHER WITH AN INTEREST IN THE COMMON PROPERTY IN
PROPORTION TO THE UNIT ENTITLEMENT OF THE STRAT

Date added 2009-SEP-12

Crown Land Pin:

Crown Land File#:

LTO PID# 028009398

Legal Desc: STRATA LOT 80 DISTRICT LOT 124 GROUP 1 NEW WESTMINSTER DISTRICT STRATA PLAN
BCS3552 TOGETHER WITH AN INTEREST IN THE COMMON PROPERTY IN
PROPORTION TO THE UNIT ENTITLEMENT OF THE STRAT

Date added 2009-SEP-12

Crown Land Pin:

Crown Land File#:

LTO PID# 028009401

Legal Desc: STRATA LOT 81 DISTRICT LOT 124 GROUP 1 NEW WESTMINSTER DISTRICT STRATA PLAN
BCS3552 TOGETHER WITH AN INTEREST IN THE COMMON PROPERTY IN
PROPORTION TO THE UNIT ENTITLEMENT OF THE STRAT

Date added 2009-SEP-12

Crown Land Pin:

Crown Land File#:

LTO PID# 028009410

Legal Desc: STRATA LOT 82 DISTRICT LOT 124 GROUP 1 NEW WESTMINSTER DISTRICT STRATA PLAN
BCS3552 TOGETHER WITH AN INTEREST IN THE COMMON PROPERTY IN
PROPORTION TO THE UNIT ENTITLEMENT OF THE STRAT

Date added 2009-SEP-12

Crown Land Pin:

Crown Land File#:

LTO PID# 028009428

Legal Desc: STRATA LOT 83 DISTRICT LOT 124 GROUP 1 NEW WESTMINSTER DISTRICT STRATA PLAN
BCS3552 TOGETHER WITH AN INTEREST IN THE COMMON PROPERTY IN
PROPORTION TO THE UNIT ENTITLEMENT OF THE STRAT

Date added 2009-SEP-12

Crown Land Pin:

Crown Land File#:

LTO PID# 028009436

Legal Desc: STRATA LOT 84 DISTRICT LOT 124 GROUP 1 NEW WESTMINSTER DISTRICT STRATA PLAN
BCS3552 TOGETHER WITH AN INTEREST IN THE COMMON PROPERTY IN
PROPORTION TO THE UNIT ENTITLEMENT OF THE STRAT

Date added 2009-SEP-12

Crown Land Pin:

Crown Land File#:

LTO PID# 028009444

Legal Desc: STRATA LOT 85 DISTRICT LOT 124 GROUP 1 NEW WESTMINSTER DISTRICT STRATA PLAN
BCS3552 TOGETHER WITH AN INTEREST IN THE COMMON PROPERTY IN
PROPORTION TO THE UNIT ENTITLEMENT OF THE STRAT

Date added 2009-SEP-12

Crown Land Pin:

Crown Land File#:

LTO PID# 028009452

Legal Desc: STRATA LOT 86 DISTRICT LOT 124 GROUP 1 NEW WESTMINSTER DISTRICT STRATA PLAN
BCS3552 TOGETHER WITH AN INTEREST IN THE COMMON PROPERTY IN
PROPORTION TO THE UNIT ENTITLEMENT OF THE STRAT

Date added 2009-SEP-12

Crown Land Pin:

Crown Land File#:

LTO PID# 028009347

Legal Desc: STRATA LOT 75 DISTRICT LOT 124 GROUP 1 NEW WESTMINSTER DISTRICT STRATA PLAN
BCS3552 TOGETHER WITH AN INTEREST IN THE COMMON PROPERTY IN
PROPORTION TO THE UNIT ENTITLEMENT OF THE STRAT

Date added 2009-SEP-12

Crown Land Pin:

Crown Land File#:

LTO PID# 028009142

Legal Desc: STRATA LOT 55 DISTRICT LOT 124 GROUP 1 NEW WESTMINSTER DISTRICT STRATA PLAN
BCS3552 TOGETHER WITH AN INTEREST IN THE COMMON PROPERTY IN
PROPORTION TO THE UNIT ENTITLEMENT OF THE STRAT

Date added 2009-SEP-12

Crown Land Pin:

Crown Land File#:

LTO PID# 028009037

Legal Desc: STRATA LOT 44 DISTRICT LOT 124 GROUP 1 NEW WESTMINSTER DISTRICT STRATA PLAN
BCS3552 TOGETHER WITH AN INTEREST IN THE COMMON PROPERTY IN
PROPORTION TO THE UNIT ENTITLEMENT OF THE STRAT

Date added 2009-SEP-12

Crown Land Pin:

Crown Land File#:

LTO PID# 028009045

Legal Desc: STRATA LOT 45 DISTRICT LOT 124 GROUP 1 NEW WESTMINSTER DISTRICT STRATA PLAN
BCS3552 TOGETHER WITH AN INTEREST IN THE COMMON PROPERTY IN
PROPORTION TO THE UNIT ENTITLEMENT OF THE STRAT

Date added 2009-SEP-12

Crown Land Pin:

Crown Land File#:

LTO PID# 028009053

Legal Desc: STRATA LOT 46 DISTRICT LOT 124 GROUP 1 NEW WESTMINSTER DISTRICT STRATA PLAN
BCS3552 TOGETHER WITH AN INTEREST IN THE COMMON PROPERTY IN
PROPORTION TO THE UNIT ENTITLEMENT OF THE STRAT

Date added 2009-SEP-12

Crown Land Pin:

Crown Land File#:

LTO PID# 028009061

Legal Desc: STRATA LOT 47 DISTRICT LOT 124 GROUP 1 NEW WESTMINSTER DISTRICT STRATA PLAN
BCS3552 TOGETHER WITH AN INTEREST IN THE COMMON PROPERTY IN
PROPORTION TO THE UNIT ENTITLEMENT OF THE STRAT

Date added 2009-SEP-12

Crown Land Pin:

Crown Land File#:

LTO PID# 028009070

Legal Desc: STRATA LOT 48 DISTRICT LOT 124 GROUP 1 NEW WESTMINSTER DISTRICT STRATA PLAN
BCS3552 TOGETHER WITH AN INTEREST IN THE COMMON PROPERTY IN
PROPORTION TO THE UNIT ENTITLEMENT OF THE STRAT

Date added 2009-SEP-12

Crown Land Pin:

Crown Land File#:

LTO PID# 028009088

Legal Desc: STRATA LOT 49 DISTRICT LOT 124 GROUP 1 NEW WESTMINSTER DISTRICT STRATA PLAN
BCS3552 TOGETHER WITH AN INTEREST IN THE COMMON PROPERTY IN
PROPORTION TO THE UNIT ENTITLEMENT OF THE STRAT

Date added 2009-SEP-12

Crown Land Pin:

Crown Land File#:

LTO PID# 028009096

Legal Desc: STRATA LOT 50 DISTRICT LOT 124 GROUP 1 NEW WESTMINSTER DISTRICT STRATA PLAN
BCS3552 TOGETHER WITH AN INTEREST IN THE COMMON PROPERTY IN
PROPORTION TO THE UNIT ENTITLEMENT OF THE STRAT

Date added 2009-SEP-12

Crown Land Pin:

Crown Land File#:

LTO PID# 028009100

Legal Desc: STRATA LOT 51 DISTRICT LOT 124 GROUP 1 NEW WESTMINSTER DISTRICT STRATA PLAN
BCS3552 TOGETHER WITH AN INTEREST IN THE COMMON PROPERTY IN
PROPORTION TO THE UNIT ENTITLEMENT OF THE STRAT

Date added 2009-SEP-12

Crown Land Pin:

Crown Land File#:

LTO PID# 028009118

Legal Desc: STRATA LOT 52 DISTRICT LOT 124 GROUP 1 NEW WESTMINSTER DISTRICT STRATA PLAN
BCS3552 TOGETHER WITH AN INTEREST IN THE COMMON PROPERTY IN
PROPORTION TO THE UNIT ENTITLEMENT OF THE STRAT

Date added 2009-SEP-12

Crown Land Pin:

Crown Land File#:

LTO PID# 028009258

Legal Desc: STRATA LOT 66 DISTRICT LOT 124 GROUP 1 NEW WESTMINSTER DISTRICT STRATA PLAN
BCS3552 TOGETHER WITH AN INTEREST IN THE COMMON PROPERTY IN
PROPORTION TO THE UNIT ENTITLEMENT OF THE STRAT

Date added 2009-SEP-12

Crown Land Pin:

Crown Land File#:

LTO PID# 028009134

Legal Desc: STRATA LOT 54 DISTRICT LOT 124 GROUP 1 NEW WESTMINSTER DISTRICT STRATA PLAN
BCS3552 TOGETHER WITH AN INTEREST IN THE COMMON PROPERTY IN
PROPORTION TO THE UNIT ENTITLEMENT OF THE STRAT

Date added 2009-SEP-12

Crown Land Pin:

Crown Land File#:

LTO PID# 028009240

Legal Desc: STRATA LOT 65 DISTRICT LOT 124 GROUP 1 NEW WESTMINSTER DISTRICT STRATA PLAN
BCS3552 TOGETHER WITH AN INTEREST IN THE COMMON PROPERTY IN
PROPORTION TO THE UNIT ENTITLEMENT OF THE STRAT

Date added 2009-SEP-12

Crown Land Pin:

Crown Land File#:

LTO PID# 028009151

Legal Desc: STRATA LOT 56 DISTRICT LOT 124 GROUP 1 NEW WESTMINSTER DISTRICT STRATA PLAN
BCS3552 TOGETHER WITH AN INTEREST IN THE COMMON PROPERTY IN
PROPORTION TO THE UNIT ENTITLEMENT OF THE STRAT

Date added 2009-SEP-12

Crown Land Pin:

Crown Land File#:

LTO PID# 028009169

Legal Desc: STRATA LOT 57 DISTRICT LOT 124 GROUP 1 NEW WESTMINSTER DISTRICT STRATA PLAN
BCS3552 TOGETHER WITH AN INTEREST IN THE COMMON PROPERTY IN
PROPORTION TO THE UNIT ENTITLEMENT OF THE STRAT

Date added 2009-SEP-12

Crown Land Pin:

Crown Land File#:

LTO PID# 028009177

Legal Desc: STRATA LOT 58 DISTRICT LOT 124 GROUP 1 NEW WESTMINSTER DISTRICT STRATA PLAN
BCS3552 TOGETHER WITH AN INTEREST IN THE COMMON PROPERTY IN
PROPORTION TO THE UNIT ENTITLEMENT OF THE STRAT

Date added 2009-SEP-12

Crown Land Pin:

Crown Land File#:

LTO PID# 028009185

Legal Desc: STRATA LOT 59 DISTRICT LOT 124 GROUP 1 NEW WESTMINSTER DISTRICT STRATA PLAN
BCS3552 TOGETHER WITH AN INTEREST IN THE COMMON PROPERTY IN
PROPORTION TO THE UNIT ENTITLEMENT OF THE STRAT

Date added 2009-SEP-12

Crown Land Pin:

Crown Land File#:

LTO PID# 028009193

Legal Desc: STRATA LOT 60 DISTRICT LOT 124 GROUP 1 NEW WESTMINSTER DISTRICT STRATA PLAN
BCS3552 TOGETHER WITH AN INTEREST IN THE COMMON PROPERTY IN
PROPORTION TO THE UNIT ENTITLEMENT OF THE STRAT

Date added 2009-SEP-12

Crown Land Pin:

Crown Land File#:

LTO PID# 028009207

Legal Desc: STRATA LOT 61 DISTRICT LOT 124 GROUP 1 NEW WESTMINSTER DISTRICT STRATA PLAN
BCS3552 TOGETHER WITH AN INTEREST IN THE COMMON PROPERTY IN
PROPORTION TO THE UNIT ENTITLEMENT OF THE STRAT

Date added 2009-SEP-12

Crown Land Pin:

Crown Land File#:

LTO PID# 028009215

Legal Desc: STRATA LOT 62 DISTRICT LOT 124 GROUP 1 NEW WESTMINSTER DISTRICT STRATA PLAN
BCS3552 TOGETHER WITH AN INTEREST IN THE COMMON PROPERTY IN
PROPORTION TO THE UNIT ENTITLEMENT OF THE STRAT

Date added 2009-SEP-12

Crown Land Pin:

Crown Land File#:

LTO PID# 028009223

Legal Desc: STRATA LOT 63 DISTRICT LOT 124 GROUP 1 NEW WESTMINSTER DISTRICT STRATA PLAN
BCS3552 TOGETHER WITH AN INTEREST IN THE COMMON PROPERTY IN
PROPORTION TO THE UNIT ENTITLEMENT OF THE STRAT

Date added 2009-SEP-12

Crown Land Pin:

Crown Land File#:

LTO PID# 028009461

Legal Desc: STRATA LOT 87 DISTRICT LOT 124 GROUP 1 NEW WESTMINSTER DISTRICT STRATA PLAN
BCS3552 TOGETHER WITH AN INTEREST IN THE COMMON PROPERTY IN
PROPORTION TO THE UNIT ENTITLEMENT OF THE STRAT

Date added 2009-SEP-12

Crown Land Pin:

Crown Land File#:

LTO PID# 028009126

Legal Desc: STRATA LOT 53 DISTRICT LOT 124 GROUP 1 NEW WESTMINSTER DISTRICT STRATA PLAN
BCS3552 TOGETHER WITH AN INTEREST IN THE COMMON PROPERTY IN
PROPORTION TO THE UNIT ENTITLEMENT OF THE STRAT

Section 7: Current Site Profile Information

Site Profile Completion Date: 2007-AUG-23

Local Authority Received: 2007-AUG-17

Site Registrar Received:

Decision Date: 2008-FEB-01 **Decision:** INVESTIGATION REQUIRED

Entry Date:

Additional Comments:

Commercial and Industrial Purposes or Activities on Site:

Reference	Description
-----------	-------------

F2	PETROLEUM OR NATURAL GAS PRODUCTION FACILITIES
----	--

F7	PETRO. PROD., /PRODUCE WATER STRG ABVEGRND/UNDERGRND TANK
----	---

AREAS OF POTENTIAL CONCERN

Petroleum, solvent or other polluting substance spills to the environment greater than 100 litres?	NO
--	----

AREAS OF POTENTIAL CONCERN

Residue left after removal of piled materials such as chemicals, coal, ore, smelter slag, air quality control system baghouse dust?	NO
---	----

AREAS OF POTENTIAL CONCERN

Discarded barrels, drums or tanks?	NO
------------------------------------	----

FILL MATERIALS

Fill dirt, soil, gravel, sand or like materials from a contaminated site or from a source used for any of the activities listed under Schedule 2?	NO
---	----

FILL MATERIALS

Discarded or waste granular materials such as sand blasting grit, asphalt paving or roofing material, spent foundry casting sands, mine ore, waste rock or float?	NO
---	----

FILL MATERIALS	
Dredged sediments, or sediments and debris materials originating from locations adjacent to foreshore industrial activities, or municipal sanitary or stormwater discharges?	NO
WASTE DISPOSAL	
Materials such as household garbage, mixed municipal refuse, or demolition debris?	NO
WASTE DISPOSAL	
Waste or byproducts such as tank bottoms, residues, sludge, or flocculation precipitates from industrial processes or wastewater treatment?	NO
WASTE DISPOSAL	
Waste products from smelting or mining activities, such as smelter slag, mine tailings, or cull materials from coal processing?	NO
WASTE DISPOSAL	
Waste products from natural gas and oil well drilling activities, such as drilling fluids and muds?	NO
WASTE DISPOSAL	
Waste products from photographic developing or finishing laboratories; asphalt tar manufacturing; boilers, incinerators or other thermal facilities (eg. ash); appliance, small equipment or engine repair or salvage; dry cleaning operations (eg. solvents); or automobile and truck parts cleaning or repair?	NO
TANKS OR CONTAINERS USED OR STORED	
Underground fuel or chemical storage tanks?	NO
TANKS OR CONTAINERS USED OR STORED	
Above ground fuel or chemical storage tanks?	YES
SPECIAL (HAZARDOUS) WASTES OR SUBSTANCES	
PCB-containing electrical transformers or capacitors either at grade, attached above ground to poles, located within buildings, or stored?	NO
SPECIAL (HAZARDOUS) WASTES OR SUBSTANCES	
Waste asbestos or asbestos containing materials such as pipe wrapping, blown-in insulation or panelling buried?	NO
SPECIAL (HAZARDOUS) WASTES OR SUBSTANCES	
Paints, solvents, mineral spirits or waste pest control products or pest control product containers stored in volumes greater than 205 litres?	NO
LEGAL OR REGULATORY ACTIONS OR CONSTRAINTS	
Government orders or other notifications pertaining to environmental conditions or quality of soil, water, groundwater or other environmental media?	NO
LEGAL OR REGULATORY ACTIONS OR CONSTRAINTS	
Liens to recover costs, restrictive covenants on land use, or other charges or encumbrances, stemming from contaminants or wastes remaining onsite or from other environmental conditions?	NO
LEGAL OR REGULATORY ACTIONS OR CONSTRAINTS	
Government notifications relating to past or recurring environmental violations at the site or any facility located on the site?	NO
AREAS OF POTENTIAL CONCERN	
Contamination resulting from migration of substances from other properties?	NO

Section 1: Notations

Notation Type: CERTIFICATE OF COMPLIANCE ISSUED USING RISK BASED STANDARDS

Notation Class: ENVIRONMENTAL MANAGEMENT ACT: GENERAL

Registered: 2009-MAY-07 **Updated** 2009-MAY-07

Ministry Contact LOCKHART, DAVE

Notation Participants:

LM PERSPECTIVES HOMES LTD. INC. NO. 780114

WALTON, DOUG G

MALICK, JIM

Roles:

RECEIVED BY

ISSUED BY

APPROVED PROFESSIONAL

Note: THE CERTIFICATE OF COMPLIANCE HAS BEEN AMENDED TO REMOVE A CLAUSE FROM APPENDIX 'B' OF THE CERTIFICATE THAT RELATES TO MONITORING, WHICH IS NO LONGER REQUIRED.

Required Action:

Notation Type: CERTIFICATE OF COMPLIANCE ISSUED USING RISK BASED STANDARDS

Notation Class: ENVIRONMENTAL MANAGEMENT ACT: GENERAL

Registered: 2009-JUN-11 **Updated** 2009-JUN-11

Ministry Contact LOCKHART, DAVE

Notation Participants:

LM PERSPECTIVES HOMES LTD. INC. NO. 780114

WALTON, DOUG G

MALICK, JIM

Roles:

RECEIVED BY

ISSUED BY

APPROVED PROFESSIONAL

Note: CERTIFICATE OF COMPLIANCE ISSUED ON MAY 7, 2009 WAS AMENDED TO CORRECT THE REFERENCE TO RISK-BAESED VAPOUR STANDARDS. NAPHTHALENE IN SOIL VAPOURS WAS REMEDIATED TO NUMERICAL STANDARDS. ISSUED ON THE RECOMMENDATION OF AN APPROVED PROFESSIONAL (JIM MALICK) UNDER PROTOCOL 6 OF THE CONTAMINATED SITES REGULATION THIS NOTICE WAS GIVEN FOR PID:027-575-560, AND PORTIONS OF DAWSON STREET AND DELTA AVENUE RIGHTS-OF-WAY, BURNABY KNOWN AS AREA B AND AREA C

Required Action:

Notation Type: SITE PROFILE REVIEWED - FURTHER INVESTIGATION REQUIRED BY THE MINISTRY

Notation Class: ENVIRONMENTAL MANAGEMENT ACT: GENERAL

Registered: 2008-MAY-07 **Updated**

Ministry Contact HANEMAYER, VINCENT (SURREY) C

Note: RELEASE OF THE ZONING AND SUBDIVISION APPLICATION GRANTED BECAUSE IN THE OPINION OF THE DIRECTOR THE RELEASE WOULD NOT POSE SIGNIFICANT THREAT OR RISK.

Required Action: DETAILED SITE INVESTIGATION.

Notation Type: SITE PROFILE - FURTHER INVESTIGATION REQUIRED BY THE MINISTRY

Notation Class: WASTE MANAGEMENT ACT: CONTAMINATED SITES NOTATIONS

Registered: 2008-MAY-07 **Updated**

Ministry Contact HANEMAYER, VINCENT (SURREY) C

Note: RELEASE OF THE ZONING AND SUBDIVISION APPLICATION GRANTED BECAUSE IN THE OPINION OF THE DIRECTOR THE RELEASE WOULD NOT POSE SIGNIFICANT THREAT OR RISK.

Required Action: DETAILED SITE INVESTIGATION.

Notation Type: CERTIFICATE OF COMPLIANCE ISSUED USING RISK BASED STANDARDS

Notation Class: ENVIRONMENTAL MANAGEMENT ACT: GENERAL

Registered: 2008-DEC-05 **Updated** 2008-DEC-05

Ministry Contact LOCKHART, DAVE

Notation Participants:

LM PERSPECTIVES HOMES LTD. INC. NO. 780114

WALTON, DOUG G

MALICK, JIM

Roles:

RECEIVED BY

ISSUED BY

APPROVED PROFESSIONAL

Note: ISSUED ON THE RECOMMENDATION OF AN APPROVED PROFESSIONAL (JIM MALICK) UNDER PROTOCOL 6 OF THE CONTAMINATED SITES REGULATION THIS NOTICE WAS GIVEN FOR PID: 027-575-560

Required Action:

Notation Type: CERTIFICATE OF COMPLIANCE ISSUED USING NUMERICAL STANDARDS

Notation Class: ENVIRONMENTAL MANAGEMENT ACT: GENERAL

Registered: 2008-DEC-05 **Updated** 2008-DEC-05

Ministry Contact LOCKHART, DAVE

Notation Participants:

LM PERSPECTIVES HOMES LTD. INC. NO. 780114

WALTON, DOUG G

MALICK, JIM

Roles:

RECEIVED BY

ISSUED BY

APPROVED PROFESSIONAL

Note: ISSUED ON THE RECOMMENDATION OF AN APPROVED PROFESSIONAL (JIM MALICK) UNDER PROTOCOL 6 OF THE CONTAMINATED SITES REGULATION THIS NOTICE WAS GIVEN FOR PID:027-575-551 (LOT 1) AND NONE (AREA A)

Required Action:

Notation Type: NOTICE OF INDEPENDENT REMEDIATION COMPLETION SUBMITTED

Notation Class: ENVIRONMENTAL MANAGEMENT ACT: GENERAL

Registered: 2008-DEC-01 **Updated** 2008-DEC-01

Ministry Contact ROSSER, CRAIG L

Notation Participants:

SLR CONSULTING (CANADA) LTD.

Roles:

SUBMITTED BY

Note: COMPLETE: 2008-10-17

Required Action:

Notation Type: SITE PROFILE RECEIVED

Notation Class: WASTE MANAGEMENT ACT: CONTAMINATED SITES NOTATIONS

Registered: 2008-APR-29 **Updated**

Ministry Contact HANEMAYER, VINCENT (SURREY) C

Notation Participants:

TECHNOLOGY RESOURCES INC.

TECHNOLOGY RESOURCES INC.

TECHNOLOGY RESOURCES INC.

TECHNOLOGY RESOURCES INC.

Roles:

SITE PROFILE SUBMITTED BY

SITE PROFILE SUBMITTED BY

SITE PROFILE SUBMITTED BY

SITE PROFILE SUBMITTED BY

Note:

Required Action:

Notation Type: SITE PROFILE RECEIVED

Notation Class: ENVIRONMENTAL MANAGEMENT ACT: GENERAL

Registered: 2008-APR-29 **Updated**

Ministry Contact HANEMAYER, VINCENT (SURREY) C

Notation Participants:

TECHNOLOGY RESOURCES INC.

TECHNOLOGY RESOURCES INC.

TECHNOLOGY RESOURCES INC.

TECHNOLOGY RESOURCES INC.

Roles:

SITE PROFILE SUBMITTED BY

SITE PROFILE SUBMITTED BY

SITE PROFILE SUBMITTED BY

SITE PROFILE SUBMITTED BY

Note:

Required Action:

Notation Type: NOTICE OF INDEPENDENT REMEDIATION INITIATION SUBMITTED

Notation Class: ENVIRONMENTAL MANAGEMENT ACT: GENERAL

Registered: 2007-SEP-01 **Updated:** 2007-SEP-01

Ministry Contact: ROSSER, CRAIG L

Notation Participants:

TECHNOLOGY RESOURCE INC (NORTH VANCOUVER)

Roles:

SUBMITTED BY

Note: REMEDIATION OF ROAD ALLOWANCE - DELTA AVENUE

Required Action:

Section 2: Site Participants

Participant: CITY OF BURNABY (BURNABY)

Role (s): PROPERTY OWNER

Start Date: 2007-SEP-01 **End Date:**

Participant: HANEMAYER, VINCENT (SURREY) C

Role (s): MAIN MINISTRY CONTACT

Start Date: 2008-APR-29 **End Date:**

Participant: LM PERSPECTIVES HOMES LTD. INC. NO. 780114

Role (s): PROPERTY OWNER

Start Date: 2008-DEC-05 **End Date:**

Participant: LOCKHART, DAVE

Role (s): ALTERNATE MINISTRY CONTACT

Start Date: 2008-DEC-05 **End Date:**

Participant: MALICK, JIM

Role (s): ENVIRONMENTAL CONSULTANT/CONTRACTOR

Start Date: 2008-DEC-05 **End Date:**

Participant: ROSSER, CRAIG L

Role (s): ALTERNATE MINISTRY CONTACT

Start Date: 2007-SEP-01 **End Date:**

Participant: SLR CONSULTING (CANADA) LTD.

Role (s): ENVIRONMENTAL CONSULTANT/CONTRACTOR

Start Date: 2008-NOV-01 **End Date:**

Participant: TECHNOLOGY RESOURCE INC (NORTH VANCOUVER)

Role (s): ENVIRONMENTAL CONSULTANT/CONTRACTOR

Start Date: 2007-SEP-01 **End Date:**

Participant: TECHNOLOGY RESOURCE INC.
Role (s): ENVIRONMENTAL CONSULTANT/CONTRACTOR
Start Date: 2001-JAN-30 **End Date:**

Participant: TECHNOLOGY RESOURCES INC.
Role (s): SITE PROFILE CONTACT
Role (s): SITE PROFILE COMPLETOR
Start Date: 2008-APR-29 **End Date:**

Participant: VANCOUVER SAWMILL LTD
Role (s): PROPERTY OWNER
Start Date: 2008-APR-29 **End Date:**

Participant: WALTON, DOUG G
Role (s): ALTERNATE MINISTRY CONTACT
Start Date: 2008-DEC-05 **End Date:**

Section 3: Documents

Title: LETTER REPORT
Document Date: 2009-MAY-01 **Submission Date:** 2009-MAY-01
Participants
SLR CONSULTING (CANADA) LTD. AUTHOR
Notes:

Title: PRELIMINARY AND DETAILED SITE INVESTIGATIONS AND CONFIRMATION OF REMEDIATION, 2133 DOUGLAS ROAD, 4900 DAWSON STREET AND PORTIONS OF DAWSON STREET AND
Document Date: 2008-NOV-01 **Submission Date:** 2008-NOV-01
Participants
SLR CONSULTING (CANADA) LTD. AUTHOR
Notes: EXACT DOCUMENT
DATE UNKNOWN

Title: SUMMARY OF SITE CONDITION
Document Date: 2008-NOV-01 **Submission Date:** 2008-NOV-01
Participants
SLR CONSULTING (CANADA) LTD. AUTHOR
Notes: EXACT DOCUMENT
DATE UNKNOWN

Title: SUMMARY OF SITE CONDITION
Document Date: 2008-NOV-01 **Submission Date:** 2008-NOV-01
Participants
SLR CONSULTING (CANADA) LTD. AUTHOR
Notes:

Title: LIMITED DETAILED SITE INVESTIGATION, 2122, 2216, 2350 DELTA AVENUE, BURNABY, BC

Document Date: 2002-SEP-30

Submission Date: 2002-SEP-30

Participants

TECHNOLOGY RESOURCE INC.

AUTHOR

Notes:

Title: STAGE 2 PRELIMINARY SITE INVESTIGATION, 2122, 2216, 2350 DELTA AVENUE, BURNABY, BC

Document Date: 2002-APR-23

Submission Date: 2002-APR-23

Participants

TECHNOLOGY RESOURCE INC.

AUTHOR

Notes:

Title: STAGE 1 PRELIMINARY SITE INVESTIGATION, 2122, 2216, 2350 DELTA AVENUE, BURNABY, BC

Document Date: 2001-JAN-30

Submission Date: 2001-JAN-30

Participants

TECHNOLOGY RESOURCE INC.

AUTHOR

Notes:

Section 4: Associated Sites

Section 5: Suspected Land Use

Description: SANDBLASTING WASTE DISPOSAL

Notes: INSERTED FOR SITE PROFILE DATED 2008-03-25(described on Site Profile dated 08-03-25)

Section 6: Parcel Descriptions

Date added 2010-NOV-13

Crown Land Pin:

Crown Land File#:

LTO PID# 028358759

Legal Desc: STRATA LOT 66 DISTRICT LOTS 124 AND 125 GROUP 1 NEW WESTMINSTER DISTRICT STRATA PLAN
BCS3976 TOGETHER WITH AN INTEREST IN THE COMMON PROPERTY IN
PROPORTION TO THE UNIT ENTITLEMENT OF THE STRAT

Date added 2010-NOV-13

Crown Land Pin:

Crown Land File#:

LTO PID# 028358881

Legal Desc: STRATA LOT 79 DISTRICT LOTS 124 AND 125 GROUP 1 NEW WESTMINSTER DISTRICT STRATA PLAN
BCS3976 TOGETHER WITH AN INTEREST IN THE COMMON PROPERTY IN
PROPORTION TO THE UNIT ENTITLEMENT OF THE STRAT

Date added 2010-NOV-13

Crown Land Pin:

Crown Land File#:

LTO PID# 028358872

Legal Desc: STRATA LOT 78 DISTRICT LOTS 124 AND 125 GROUP 1 NEW WESTMINSTER DISTRICT STRATA PLAN
BCS3976 TOGETHER WITH AN INTEREST IN THE COMMON PROPERTY IN
PROPORTION TO THE UNIT ENTITLEMENT OF THE STRAT

Date added 2010-NOV-13

Crown Land Pin:

Crown Land File#:

LTO PID# 028358864

Legal Desc: STRATA LOT 77 DISTRICT LOTS 124 AND 125 GROUP 1 NEW WESTMINSTER DISTRICT STRATA PLAN
BCS3976 TOGETHER WITH AN INTEREST IN THE COMMON PROPERTY IN
PROPORTION TO THE UNIT ENTITLEMENT OF THE STRAT

Date added 2010-NOV-13

Crown Land Pin:

Crown Land File#:

LTO PID# 028358856

Legal Desc: STRATA LOT 76 DISTRICT LOTS 124 AND 125 GROUP 1 NEW WESTMINSTER DISTRICT STRATA PLAN
BCS3976 TOGETHER WITH AN INTEREST IN THE COMMON PROPERTY IN
PROPORTION TO THE UNIT ENTITLEMENT OF THE STRAT

Date added 2010-NOV-13

Crown Land Pin:

Crown Land File#:

LTO PID# 028358848

Legal Desc: STRATA LOT 75 DISTRICT LOTS 124 AND 125 GROUP 1 NEW WESTMINSTER DISTRICT STRATA PLAN
BCS3976 TOGETHER WITH AN INTEREST IN THE COMMON PROPERTY IN
PROPORTION TO THE UNIT ENTITLEMENT OF THE STRAT

Date added 2010-NOV-13

Crown Land Pin:

Crown Land File#:

LTO PID# 028358830

Legal Desc: STRATA LOT 74 DISTRICT LOTS 124 AND 125 GROUP 1 NEW WESTMINSTER DISTRICT STRATA PLAN
BCS3976 TOGETHER WITH AN INTEREST IN THE COMMON PROPERTY IN
PROPORTION TO THE UNIT ENTITLEMENT OF THE STRAT

Date added 2010-NOV-13

Crown Land Pin:

Crown Land File#:

LTO PID# 028358821

Legal Desc: STRATA LOT 73 DISTRICT LOTS 124 AND 125 GROUP 1 NEW WESTMINSTER DISTRICT STRATA PLAN
BCS3976 TOGETHER WITH AN INTEREST IN THE COMMON PROPERTY IN
PROPORTION TO THE UNIT ENTITLEMENT OF THE STRAT

Date added 2010-NOV-13

Crown Land Pin:

Crown Land File#:

LTO PID# 028358813

Legal Desc: STRATA LOT 72 DISTRICT LOTS 124 AND 125 GROUP 1 NEW WESTMINSTER DISTRICT STRATA PLAN
BCS3976 TOGETHER WITH AN INTEREST IN THE COMMON PROPERTY IN
PROPORTION TO THE UNIT ENTITLEMENT OF THE STRAT

Date added 2010-NOV-13

Crown Land Pin:

Crown Land File#:

LTO PID# 028358805

Legal Desc: STRATA LOT 71 DISTRICT LOTS 124 AND 125 GROUP 1 NEW WESTMINSTER DISTRICT STRATA PLAN
BCS3976 TOGETHER WITH AN INTEREST IN THE COMMON PROPERTY IN
PROPORTION TO THE UNIT ENTITLEMENT OF THE STRAT

Date added 2010-NOV-13

Crown Land Pin:

Crown Land File#:

LTO PID# 028358791

Legal Desc: STRATA LOT 70 DISTRICT LOTS 124 AND 125 GROUP 1 NEW WESTMINSTER DISTRICT STRATA PLAN
BCS3976 TOGETHER WITH AN INTEREST IN THE COMMON PROPERTY IN
PROPORTION TO THE UNIT ENTITLEMENT OF THE STRAT

Date added 2010-NOV-13

Crown Land Pin:

Crown Land File#:

LTO PID# 028358783

Legal Desc: STRATA LOT 69 DISTRICT LOTS 124 AND 125 GROUP 1 NEW WESTMINSTER DISTRICT STRATA PLAN
BCS3976 TOGETHER WITH AN INTEREST IN THE COMMON PROPERTY IN
PROPORTION TO THE UNIT ENTITLEMENT OF THE STRAT

Date added 2010-NOV-13

Crown Land Pin:

Crown Land File#:

LTO PID# 028358627

Legal Desc: STRATA LOT 53 DISTRICT LOTS 124 AND 125 GROUP 1 NEW WESTMINSTER DISTRICT STRATA PLAN
BCS3976 TOGETHER WITH AN INTEREST IN THE COMMON PROPERTY IN
PROPORTION TO THE UNIT ENTITLEMENT OF THE STRAT

Date added 2010-NOV-13

Crown Land Pin:

Crown Land File#:

LTO PID# 028358767

Legal Desc: STRATA LOT 67 DISTRICT LOTS 124 AND 125 GROUP 1 NEW WESTMINSTER DISTRICT STRATA PLAN
BCS3976 TOGETHER WITH AN INTEREST IN THE COMMON PROPERTY IN
PROPORTION TO THE UNIT ENTITLEMENT OF THE STRAT

Date added 2010-NOV-13

Crown Land Pin:

Crown Land File#:

LTO PID# 028358911

Legal Desc: STRATA LOT 82 DISTRICT LOTS 124 AND 125 GROUP 1 NEW WESTMINSTER DISTRICT STRATA PLAN
BCS3976 TOGETHER WITH AN INTEREST IN THE COMMON PROPERTY IN
PROPORTION TO THE UNIT ENTITLEMENT OF THE STRAT

Date added 2010-NOV-13

Crown Land Pin:

Crown Land File#:

LTO PID# 028358741

Legal Desc: STRATA LOT 65 DISTRICT LOTS 124 AND 125 GROUP 1 NEW WESTMINSTER DISTRICT STRATA PLAN
BCS3976 TOGETHER WITH AN INTEREST IN THE COMMON PROPERTY IN
PROPORTION TO THE UNIT ENTITLEMENT OF THE STRAT

Date added 2010-NOV-13

Crown Land Pin:

Crown Land File#:

LTO PID# 028358732

Legal Desc: STRATA LOT 64 DISTRICT LOTS 124 AND 125 GROUP 1 NEW WESTMINSTER DISTRICT STRATA PLAN
BCS3976 TOGETHER WITH AN INTEREST IN THE COMMON PROPERTY IN
PROPORTION TO THE UNIT ENTITLEMENT OF THE STRAT

Date added 2010-NOV-13

Crown Land Pin:

Crown Land File#:

LTO PID# 028358724

Legal Desc: STRATA LOT 63 DISTRICT LOTS 124 AND 125 GROUP 1 NEW WESTMINSTER DISTRICT STRATA PLAN
BCS3976 TOGETHER WITH AN INTEREST IN THE COMMON PROPERTY IN
PROPORTION TO THE UNIT ENTITLEMENT OF THE STRAT

Date added 2010-NOV-13

Crown Land Pin:

Crown Land File#:

LTO PID# 028358716

Legal Desc: STRATA LOT 62 DISTRICT LOTS 124 AND 125 GROUP 1 NEW WESTMINSTER DISTRICT STRATA PLAN
BCS3976 TOGETHER WITH AN INTEREST IN THE COMMON PROPERTY IN
PROPORTION TO THE UNIT ENTITLEMENT OF THE STRAT

Date added 2010-NOV-13

Crown Land Pin:

Crown Land File#:

LTO PID# 028358708

Legal Desc: STRATA LOT 61 DISTRICT LOTS 124 AND 125 GROUP 1 NEW WESTMINSTER DISTRICT STRATA PLAN
BCS3976 TOGETHER WITH AN INTEREST IN THE COMMON PROPERTY IN
PROPORTION TO THE UNIT ENTITLEMENT OF THE STRAT

Date added 2010-NOV-13

Crown Land Pin:

Crown Land File#:

LTO PID# 028358694

Legal Desc: STRATA LOT 60 DISTRICT LOTS 124 AND 125 GROUP 1 NEW WESTMINSTER DISTRICT STRATA PLAN
BCS3976 TOGETHER WITH AN INTEREST IN THE COMMON PROPERTY IN
PROPORTION TO THE UNIT ENTITLEMENT OF THE STRAT

Date added 2010-NOV-13

Crown Land Pin:

Crown Land File#:

LTO PID# 028358686

Legal Desc: STRATA LOT 59 DISTRICT LOTS 124 AND 125 GROUP 1 NEW WESTMINSTER DISTRICT STRATA PLAN
BCS3976 TOGETHER WITH AN INTEREST IN THE COMMON PROPERTY IN
PROPORTION TO THE UNIT ENTITLEMENT OF THE STRAT

Date added 2010-NOV-13

Crown Land Pin:

Crown Land File#:

LTO PID# 028358678

Legal Desc: STRATA LOT 58 DISTRICT LOTS 124 AND 125 GROUP 1 NEW WESTMINSTER DISTRICT STRATA PLAN
BCS3976 TOGETHER WITH AN INTEREST IN THE COMMON PROPERTY IN
PROPORTION TO THE UNIT ENTITLEMENT OF THE STRAT

Date added 2010-NOV-13

Crown Land Pin:

Crown Land File#:

LTO PID# 028358660

Legal Desc: STRATA LOT 57 DISTRICT LOTS 124 AND 125 GROUP 1 NEW WESTMINSTER DISTRICT STRATA PLAN
BCS3976 TOGETHER WITH AN INTEREST IN THE COMMON PROPERTY IN
PROPORTION TO THE UNIT ENTITLEMENT OF THE STRAT

Date added 2010-NOV-13

Crown Land Pin:

Crown Land File#:

LTO PID# 028358651

Legal Desc: STRATA LOT 56 DISTRICT LOTS 124 AND 125 GROUP 1 NEW WESTMINSTER DISTRICT STRATA PLAN
BCS3976 TOGETHER WITH AN INTEREST IN THE COMMON PROPERTY IN
PROPORTION TO THE UNIT ENTITLEMENT OF THE STRAT

Date added 2010-NOV-13

Crown Land Pin:

Crown Land File#:

LTO PID# 028358643

Legal Desc: STRATA LOT 55 DISTRICT LOTS 124 AND 125 GROUP 1 NEW WESTMINSTER DISTRICT STRATA PLAN
BCS3976 TOGETHER WITH AN INTEREST IN THE COMMON PROPERTY IN
PROPORTION TO THE UNIT ENTITLEMENT OF THE STRAT

Date added 2010-NOV-13

Crown Land Pin:

Crown Land File#:

LTO PID# 028359186

Legal Desc: STRATA LOT 109 DISTRICT LOTS 124 AND 125 GROUP 1 NEW WESTMINSTER DISTRICT STRATA PLAN
BCS3976 TOGETHER WITH AN INTEREST IN THE COMMON PROPERTY IN
PROPORTION TO THE UNIT ENTITLEMENT OF THE STRAT

Date added 2010-NOV-13

Crown Land Pin:

Crown Land File#:

LTO PID# 028358775

Legal Desc: STRATA LOT 68 DISTRICT LOTS 124 AND 125 GROUP 1 NEW WESTMINSTER DISTRICT STRATA PLAN
BCS3976 TOGETHER WITH AN INTEREST IN THE COMMON PROPERTY IN
PROPORTION TO THE UNIT ENTITLEMENT OF THE STRAT

Date added 2010-NOV-13

Crown Land Pin:

Crown Land File#:

LTO PID# 028359038

Legal Desc: STRATA LOT 94 DISTRICT LOTS 124 AND 125 GROUP 1 NEW WESTMINSTER DISTRICT STRATA PLAN
BCS3976 TOGETHER WITH AN INTEREST IN THE COMMON PROPERTY IN
PROPORTION TO THE UNIT ENTITLEMENT OF THE STRAT

Date added 2008-MAR-25

Crown Land Pin:

Crown Land File#:

LTO PID# 007384572

Legal Desc: LOT 'E' DISTRICT LOT 125 GROUP 1 NEW WESTMINSTER DISTRICT PLAN 13191

Date added 2010-NOV-13

Crown Land Pin:

Crown Land File#:

LTO PID# 028359160

Legal Desc: STRATA LOT 107 DISTRICT LOTS 124 AND 125 GROUP 1 NEW WESTMINSTER DISTRICT STRATA PLAN
BCS3976 TOGETHER WITH AN INTEREST IN THE COMMON PROPERTY IN
PROPORTION TO THE UNIT ENTITLEMENT OF THE STRAT

Date added 2010-NOV-13

Crown Land Pin:

Crown Land File#:

LTO PID# 028359151

Legal Desc: STRATA LOT 106 DISTRICT LOTS 124 AND 125 GROUP 1 NEW WESTMINSTER DISTRICT STRATA PLAN
BCS3976 TOGETHER WITH AN INTEREST IN THE COMMON PROPERTY IN
PROPORTION TO THE UNIT ENTITLEMENT OF THE STRAT

Date added 2010-NOV-13

Crown Land Pin:

Crown Land File#:

LTO PID# 028359143

Legal Desc: STRATA LOT 105 DISTRICT LOTS 124 AND 125 GROUP 1 NEW WESTMINSTER DISTRICT STRATA PLAN
BCS3976 TOGETHER WITH AN INTEREST IN THE COMMON PROPERTY IN
PROPORTION TO THE UNIT ENTITLEMENT OF THE STRAT

Date added 2010-NOV-13

Crown Land Pin:

Crown Land File#:

LTO PID# 028359135

Legal Desc: STRATA LOT 104 DISTRICT LOTS 124 AND 125 GROUP 1 NEW WESTMINSTER DISTRICT STRATA PLAN
BCS3976 TOGETHER WITH AN INTEREST IN THE COMMON PROPERTY IN
PROPORTION TO THE UNIT ENTITLEMENT OF THE STRAT

Date added 2010-NOV-13

Crown Land Pin:

Crown Land File#:

LTO PID# 028359127

Legal Desc: STRATA LOT 103 DISTRICT LOTS 124 AND 125 GROUP 1 NEW WESTMINSTER DISTRICT STRATA PLAN
BCS3976 TOGETHER WITH AN INTEREST IN THE COMMON PROPERTY IN
PROPORTION TO THE UNIT ENTITLEMENT OF THE STRAT

Date added 2010-NOV-13

Crown Land Pin:

Crown Land File#:

LTO PID# 028359119

Legal Desc: STRATA LOT 102 DISTRICT LOTS 124 AND 125 GROUP 1 NEW WESTMINSTER DISTRICT STRATA PLAN
BCS3976 TOGETHER WITH AN INTEREST IN THE COMMON PROPERTY IN
PROPORTION TO THE UNIT ENTITLEMENT OF THE STRAT

Date added 2010-NOV-13

Crown Land Pin:

Crown Land File#:

LTO PID# 028359101

Legal Desc: STRATA LOT 101 DISTRICT LOTS 124 AND 125 GROUP 1 NEW WESTMINSTER DISTRICT STRATA PLAN
BCS3976 TOGETHER WITH AN INTEREST IN THE COMMON PROPERTY IN
PROPORTION TO THE UNIT ENTITLEMENT OF THE STRAT

Date added 2010-NOV-13

Crown Land Pin:

Crown Land File#:

LTO PID# 028359097

Legal Desc: STRATA LOT 100 DISTRICT LOTS 124 AND 125 GROUP 1 NEW WESTMINSTER DISTRICT STRATA PLAN
BCS3976 TOGETHER WITH AN INTEREST IN THE COMMON PROPERTY IN
PROPORTION TO THE UNIT ENTITLEMENT OF THE STRAT

Date added 2010-NOV-13

Crown Land Pin:

Crown Land File#:

LTO PID# 028359089

Legal Desc: STRATA LOT 99 DISTRICT LOTS 124 AND 125 GROUP 1 NEW WESTMINSTER DISTRICT STRATA PLAN
BCS3976 TOGETHER WITH AN INTEREST IN THE COMMON PROPERTY IN
PROPORTION TO THE UNIT ENTITLEMENT OF THE STRAT

Date added 2010-NOV-13

Crown Land Pin:

Crown Land File#:

LTO PID# 028359071

Legal Desc: STRATA LOT 98 DISTRICT LOTS 124 AND 125 GROUP 1 NEW WESTMINSTER DISTRICT STRATA PLAN
BCS3976 TOGETHER WITH AN INTEREST IN THE COMMON PROPERTY IN
PROPORTION TO THE UNIT ENTITLEMENT OF THE STRAT

Date added 2010-NOV-13

Crown Land Pin:

Crown Land File#:

LTO PID# 028359062

Legal Desc: STRATA LOT 97 DISTRICT LOTS 124 AND 125 GROUP 1 NEW WESTMINSTER DISTRICT STRATA PLAN
BCS3976 TOGETHER WITH AN INTEREST IN THE COMMON PROPERTY IN
PROPORTION TO THE UNIT ENTITLEMENT OF THE STRAT

Date added 2010-NOV-13

Crown Land Pin:

Crown Land File#:

LTO PID# 028358899

Legal Desc: STRATA LOT 80 DISTRICT LOTS 124 AND 125 GROUP 1 NEW WESTMINSTER DISTRICT STRATA PLAN
BCS3976 TOGETHER WITH AN INTEREST IN THE COMMON PROPERTY IN
PROPORTION TO THE UNIT ENTITLEMENT OF THE STRAT

Date added 2010-NOV-13

Crown Land Pin:

Crown Land File#:

LTO PID# 028359046

Legal Desc: STRATA LOT 95 DISTRICT LOTS 124 AND 125 GROUP 1 NEW WESTMINSTER DISTRICT STRATA PLAN
BCS3976 TOGETHER WITH AN INTEREST IN THE COMMON PROPERTY IN
PROPORTION TO THE UNIT ENTITLEMENT OF THE STRAT

Date added 2010-NOV-13

Crown Land Pin:

Crown Land File#:

LTO PID# 028358902

Legal Desc: STRATA LOT 81 DISTRICT LOTS 124 AND 125 GROUP 1 NEW WESTMINSTER DISTRICT STRATA PLAN
BCS3976 TOGETHER WITH AN INTEREST IN THE COMMON PROPERTY IN
PROPORTION TO THE UNIT ENTITLEMENT OF THE STRAT

Date added 2010-NOV-13

Crown Land Pin:

Crown Land File#:

LTO PID# 028359020

Legal Desc: STRATA LOT 93 DISTRICT LOTS 124 AND 125 GROUP 1 NEW WESTMINSTER DISTRICT STRATA PLAN
BCS3976 TOGETHER WITH AN INTEREST IN THE COMMON PROPERTY IN
PROPORTION TO THE UNIT ENTITLEMENT OF THE STRAT

Date added 2010-NOV-13

Crown Land Pin:

Crown Land File#:

LTO PID# 028359011

Legal Desc: STRATA LOT 92 DISTRICT LOTS 124 AND 125 GROUP 1 NEW WESTMINSTER DISTRICT STRATA PLAN
BCS3976 TOGETHER WITH AN INTEREST IN THE COMMON PROPERTY IN
PROPORTION TO THE UNIT ENTITLEMENT OF THE STRAT

Date added 2010-NOV-13

Crown Land Pin:

Crown Land File#:

LTO PID# 028359003

Legal Desc: STRATA LOT 91 DISTRICT LOTS 124 AND 125 GROUP 1 NEW WESTMINSTER DISTRICT STRATA PLAN
BCS3976 TOGETHER WITH AN INTEREST IN THE COMMON PROPERTY IN
PROPORTION TO THE UNIT ENTITLEMENT OF THE STRAT

Date added 2010-NOV-13

Crown Land Pin:

Crown Land File#:

LTO PID# 028358996

Legal Desc: STRATA LOT 90 DISTRICT LOTS 124 AND 125 GROUP 1 NEW WESTMINSTER DISTRICT STRATA PLAN
BCS3976 TOGETHER WITH AN INTEREST IN THE COMMON PROPERTY IN
PROPORTION TO THE UNIT ENTITLEMENT OF THE STRAT

Date added 2010-NOV-13

Crown Land Pin:

Crown Land File#:

LTO PID# 028358988

Legal Desc: STRATA LOT 89 DISTRICT LOTS 124 AND 125 GROUP 1 NEW WESTMINSTER DISTRICT STRATA PLAN
BCS3976 TOGETHER WITH AN INTEREST IN THE COMMON PROPERTY IN
PROPORTION TO THE UNIT ENTITLEMENT OF THE STRAT

Date added 2010-NOV-13

Crown Land Pin:

Crown Land File#:

LTO PID# 028358970

Legal Desc: STRATA LOT 88 DISTRICT LOTS 124 AND 125 GROUP 1 NEW WESTMINSTER DISTRICT STRATA PLAN
BCS3976 TOGETHER WITH AN INTEREST IN THE COMMON PROPERTY IN
PROPORTION TO THE UNIT ENTITLEMENT OF THE STRAT

Date added 2010-NOV-13

Crown Land Pin:

Crown Land File#:

LTO PID# 028358961

Legal Desc: STRATA LOT 87 DISTRICT LOTS 124 AND 125 GROUP 1 NEW WESTMINSTER DISTRICT STRATA PLAN
BCS3976 TOGETHER WITH AN INTEREST IN THE COMMON PROPERTY IN
PROPORTION TO THE UNIT ENTITLEMENT OF THE STRAT

Date added 2010-NOV-13

Crown Land Pin:

Crown Land File#:

LTO PID# 028358953

Legal Desc: STRATA LOT 86 DISTRICT LOTS 124 AND 125 GROUP 1 NEW WESTMINSTER DISTRICT STRATA PLAN
BCS3976 TOGETHER WITH AN INTEREST IN THE COMMON PROPERTY IN
PROPORTION TO THE UNIT ENTITLEMENT OF THE STRAT

Date added 2010-NOV-13

Crown Land Pin:

Crown Land File#:

LTO PID# 028358945

Legal Desc: STRATA LOT 85 DISTRICT LOTS 124 AND 125 GROUP 1 NEW WESTMINSTER DISTRICT STRATA PLAN
BCS3976 TOGETHER WITH AN INTEREST IN THE COMMON PROPERTY IN
PROPORTION TO THE UNIT ENTITLEMENT OF THE STRAT

Date added 2010-NOV-13

Crown Land Pin:

Crown Land File#:

LTO PID# 028358937

Legal Desc: STRATA LOT 84 DISTRICT LOTS 124 AND 125 GROUP 1 NEW WESTMINSTER DISTRICT STRATA PLAN
BCS3976 TOGETHER WITH AN INTEREST IN THE COMMON PROPERTY IN
PROPORTION TO THE UNIT ENTITLEMENT OF THE STRAT

Date added 2010-NOV-13

Crown Land Pin:

Crown Land File#:

LTO PID# 028358929

Legal Desc: STRATA LOT 83 DISTRICT LOTS 124 AND 125 GROUP 1 NEW WESTMINSTER DISTRICT STRATA PLAN
BCS3976 TOGETHER WITH AN INTEREST IN THE COMMON PROPERTY IN
PROPORTION TO THE UNIT ENTITLEMENT OF THE STRAT

Date added 2010-NOV-13

Crown Land Pin:

Crown Land File#:

LTO PID# 028358619

Legal Desc: STRATA LOT 52 DISTRICT LOTS 124 AND 125 GROUP 1 NEW WESTMINSTER DISTRICT STRATA PLAN
BCS3976 TOGETHER WITH AN INTEREST IN THE COMMON PROPERTY IN
PROPORTION TO THE UNIT ENTITLEMENT OF THE STRAT

Date added 2010-NOV-13

Crown Land Pin:

Crown Land File#:

LTO PID# 028359054

Legal Desc: STRATA LOT 96 DISTRICT LOTS 124 AND 125 GROUP 1 NEW WESTMINSTER DISTRICT STRATA PLAN
BCS3976 TOGETHER WITH AN INTEREST IN THE COMMON PROPERTY IN
PROPORTION TO THE UNIT ENTITLEMENT OF THE STRAT

Date added 2010-NOV-13

Crown Land Pin:

Crown Land File#:

LTO PID# 028358180

Legal Desc: STRATA LOT 9 DISTRICT LOTS 124 AND 125 GROUP 1 NEW WESTMINSTER DISTRICT STRATA PLAN
BCS3976 TOGETHER WITH AN INTEREST IN THE COMMON PROPERTY IN
PROPORTION TO THE UNIT ENTITLEMENT OF THE STRAT

Date added 2010-NOV-13

Crown Land Pin:

Crown Land File#:

LTO PID# 028358317

Legal Desc: STRATA LOT 22 DISTRICT LOTS 124 AND 125 GROUP 1 NEW WESTMINSTER DISTRICT STRATA PLAN
BCS3976 TOGETHER WITH AN INTEREST IN THE COMMON PROPERTY IN
PROPORTION TO THE UNIT ENTITLEMENT OF THE STRAT

Date added 2010-NOV-13

Crown Land Pin:

Crown Land File#:

LTO PID# 028358309

Legal Desc: STRATA LOT 21 DISTRICT LOTS 124 AND 125 GROUP 1 NEW WESTMINSTER DISTRICT STRATA PLAN
BCS3976 TOGETHER WITH AN INTEREST IN THE COMMON PROPERTY IN
PROPORTION TO THE UNIT ENTITLEMENT OF THE STRAT

Date added 2010-NOV-13

Crown Land Pin:

Crown Land File#:

LTO PID# 028358295

Legal Desc: STRATA LOT 20 DISTRICT LOTS 124 AND 125 GROUP 1 NEW WESTMINSTER DISTRICT STRATA PLAN
BCS3976 TOGETHER WITH AN INTEREST IN THE COMMON PROPERTY IN
PROPORTION TO THE UNIT ENTITLEMENT OF THE STRAT

Date added 2010-NOV-13

Crown Land Pin:

Crown Land File#:

LTO PID# 028358287

Legal Desc: STRATA LOT 19 DISTRICT LOTS 124 AND 125 GROUP 1 NEW WESTMINSTER DISTRICT STRATA PLAN
BCS3976 TOGETHER WITH AN INTEREST IN THE COMMON PROPERTY IN
PROPORTION TO THE UNIT ENTITLEMENT OF THE STRAT

Date added 2010-NOV-13

Crown Land Pin:

Crown Land File#:

LTO PID# 028358279

Legal Desc: STRATA LOT 18 DISTRICT LOTS 124 AND 125 GROUP 1 NEW WESTMINSTER DISTRICT STRATA PLAN
BCS3976 TOGETHER WITH AN INTEREST IN THE COMMON PROPERTY IN
PROPORTION TO THE UNIT ENTITLEMENT OF THE STRAT

Date added 2010-NOV-13

Crown Land Pin:

Crown Land File#:

LTO PID# 028358261

Legal Desc: STRATA LOT 17 DISTRICT LOTS 124 AND 125 GROUP 1 NEW WESTMINSTER DISTRICT STRATA PLAN
BCS3976 TOGETHER WITH AN INTEREST IN THE COMMON PROPERTY IN
PROPORTION TO THE UNIT ENTITLEMENT OF THE STRAT

Date added 2010-NOV-13

Crown Land Pin:

Crown Land File#:

LTO PID# 028358252

Legal Desc: STRATA LOT 16 DISTRICT LOTS 124 AND 125 GROUP 1 NEW WESTMINSTER DISTRICT STRATA PLAN
BCS3976 TOGETHER WITH AN INTEREST IN THE COMMON PROPERTY IN
PROPORTION TO THE UNIT ENTITLEMENT OF THE STRAT

Date added 2010-NOV-13

Crown Land Pin:

Crown Land File#:

LTO PID# 028358244

Legal Desc: STRATA LOT 15 DISTRICT LOTS 124 AND 125 GROUP 1 NEW WESTMINSTER DISTRICT STRATA PLAN
BCS3976 TOGETHER WITH AN INTEREST IN THE COMMON PROPERTY IN
PROPORTION TO THE UNIT ENTITLEMENT OF THE STRAT

Date added 2010-NOV-13

Crown Land Pin:

Crown Land File#:

LTO PID# 028358236

Legal Desc: STRATA LOT 14 DISTRICT LOTS 124 AND 125 GROUP 1 NEW WESTMINSTER DISTRICT STRATA PLAN
BCS3976 TOGETHER WITH AN INTEREST IN THE COMMON PROPERTY IN
PROPORTION TO THE UNIT ENTITLEMENT OF THE STRAT

Date added 2010-NOV-13

Crown Land Pin:

Crown Land File#:

LTO PID# 028358228

Legal Desc: STRATA LOT 13 DISTRICT LOTS 124 AND 125 GROUP 1 NEW WESTMINSTER DISTRICT STRATA PLAN
BCS3976 TOGETHER WITH AN INTEREST IN THE COMMON PROPERTY IN
PROPORTION TO THE UNIT ENTITLEMENT OF THE STRAT

Date added 2010-NOV-13

Crown Land Pin:

Crown Land File#:

LTO PID# 028358210

Legal Desc: STRATA LOT 12 DISTRICT LOTS 124 AND 125 GROUP 1 NEW WESTMINSTER DISTRICT STRATA PLAN
BCS3976 TOGETHER WITH AN INTEREST IN THE COMMON PROPERTY IN
PROPORTION TO THE UNIT ENTITLEMENT OF THE STRAT

Date added 2010-NOV-13

Crown Land Pin:

Crown Land File#:

LTO PID# 028358635

Legal Desc: STRATA LOT 54 DISTRICT LOTS 124 AND 125 GROUP 1 NEW WESTMINSTER DISTRICT STRATA PLAN
BCS3976 TOGETHER WITH AN INTEREST IN THE COMMON PROPERTY IN
PROPORTION TO THE UNIT ENTITLEMENT OF THE STRAT

Date added 2010-NOV-13

Crown Land Pin:

Crown Land File#:

LTO PID# 028358198

Legal Desc: STRATA LOT 10 DISTRICT LOTS 124 AND 125 GROUP 1 NEW WESTMINSTER DISTRICT STRATA PLAN
BCS3976 TOGETHER WITH AN INTEREST IN THE COMMON PROPERTY IN
PROPORTION TO THE UNIT ENTITLEMENT OF THE STRAT

Date added 2010-NOV-13

Crown Land Pin:

Crown Land File#:

LTO PID# 028358341

Legal Desc: STRATA LOT 25 DISTRICT LOTS 124 AND 125 GROUP 1 NEW WESTMINSTER DISTRICT STRATA PLAN
BCS3976 TOGETHER WITH AN INTEREST IN THE COMMON PROPERTY IN
PROPORTION TO THE UNIT ENTITLEMENT OF THE STRAT

Date added 2010-NOV-13

Crown Land Pin:

Crown Land File#:

LTO PID# 028358171

Legal Desc: STRATA LOT 8 DISTRICT LOTS 124 AND 125 GROUP 1 NEW WESTMINSTER DISTRICT STRATA PLAN
BCS3976 TOGETHER WITH AN INTEREST IN THE COMMON PROPERTY IN
PROPORTION TO THE UNIT ENTITLEMENT OF THE STRAT

Date added 2010-NOV-13

Crown Land Pin:

Crown Land File#:

LTO PID# 028358163

Legal Desc: STRATA LOT 7 DISTRICT LOTS 124 AND 125 GROUP 1 NEW WESTMINSTER DISTRICT STRATA PLAN
BCS3976 TOGETHER WITH AN INTEREST IN THE COMMON PROPERTY IN
PROPORTION TO THE UNIT ENTITLEMENT OF THE STRAT

Date added 2010-NOV-13

Crown Land Pin:

Crown Land File#:

LTO PID# 028358155

Legal Desc: STRATA LOT 6 DISTRICT LOTS 124 AND 125 GROUP 1 NEW WESTMINSTER DISTRICT STRATA PLAN
BCS3976 TOGETHER WITH AN INTEREST IN THE COMMON PROPERTY IN
PROPORTION TO THE UNIT ENTITLEMENT OF THE STRAT

Date added 2010-NOV-13

Crown Land Pin:

Crown Land File#:

LTO PID# 028358147

Legal Desc: STRATA LOT 5 DISTRICT LOTS 124 AND 125 GROUP 1 NEW WESTMINSTER DISTRICT STRATA PLAN
BCS3976 TOGETHER WITH AN INTEREST IN THE COMMON PROPERTY IN
PROPORTION TO THE UNIT ENTITLEMENT OF THE STRAT

Date added 2010-NOV-13

Crown Land Pin:

Crown Land File#:

LTO PID# 028358139

Legal Desc: STRATA LOT 4 DISTRICT LOTS 124 AND 125 GROUP 1 NEW WESTMINSTER DISTRICT STRATA PLAN
BCS3976 TOGETHER WITH AN INTEREST IN THE COMMON PROPERTY IN
PROPORTION TO THE UNIT ENTITLEMENT OF THE STRAT

Date added 2010-NOV-13

Crown Land Pin:

Crown Land File#:

LTO PID# 028358121

Legal Desc: STRATA LOT 3 DISTRICT LOTS 124 AND 125 GROUP 1 NEW WESTMINSTER DISTRICT STRATA PLAN
BCS3976 TOGETHER WITH AN INTEREST IN THE COMMON PROPERTY IN
PROPORTION TO THE UNIT ENTITLEMENT OF THE STRAT

Date added 2010-NOV-13

Crown Land Pin:

Crown Land File#:

LTO PID# 028358112

Legal Desc: STRATA LOT 2 DISTRICT LOTS 124 AND 125 GROUP 1 NEW WESTMINSTER DISTRICT STRATA PLAN
BCS3976 TOGETHER WITH AN INTEREST IN THE COMMON PROPERTY IN
PROPORTION TO THE UNIT ENTITLEMENT OF THE STRAT

Date added 2010-NOV-13

Crown Land Pin:

Crown Land File#:

LTO PID# 028358104

Legal Desc: STRATA LOT 1 DISTRICT LOTS 124 AND 125 GROUP 1 NEW WESTMINSTER DISTRICT STRATA PLAN
BCS3976 TOGETHER WITH AN INTEREST IN THE COMMON PROPERTY IN
PROPORTION TO THE UNIT ENTITLEMENT OF THE STRAT

Date added 2008-JUL-24

Crown Land Pin:

Crown Land File#:

LTO PID# 027575560

Legal Desc: LOT 2 DISTRICT LOTS 124 AND 125 GROUP 1 NEW WESTMINSTER DISTRICT PLAN BCP37267

Date added 2008-JUL-24

Crown Land Pin:

Crown Land File#:

LTO PID# 027575551

Legal Desc: LOT 1 DISTRICT LOTS 124 AND 125 GROUP 1 NEW WESTMINSTER DISTRICT PLAN BCP37267

Date added 2008-MAR-25

Crown Land Pin:

Crown Land File#:

LTO PID# 010997636

Legal Desc: LOT 2 DISTRICT LOT 125 GROUP 1 NEW WESTMINSTER DISTRICT PLAN 3733

Date added 2008-MAR-25

Crown Land Pin:

Crown Land File#:

LTO PID# 010997628

Legal Desc: LOT 1 EXCEPT: PART NOW ROAD ON STATUTORY RIGHT OF WAY PLAN 21112, DISTRICT LOT 125
GROUP 1 NEW WESTMINSTER DISTRICT PLAN 3733

Date added 2010-NOV-13

Crown Land Pin:

Crown Land File#:

LTO PID# 028358201

Legal Desc: STRATA LOT 11 DISTRICT LOTS 124 AND 125 GROUP 1 NEW WESTMINSTER DISTRICT STRATA PLAN
BCS3976 TOGETHER WITH AN INTEREST IN THE COMMON PROPERTY IN
PROPORTION TO THE UNIT ENTITLEMENT OF THE STRAT

Date added 2010-NOV-13

Crown Land Pin:

Crown Land File#:

LTO PID# 028358465

Legal Desc: STRATA LOT 37 DISTRICT LOTS 124 AND 125 GROUP 1 NEW WESTMINSTER DISTRICT STRATA PLAN
BCS3976 TOGETHER WITH AN INTEREST IN THE COMMON PROPERTY IN
PROPORTION TO THE UNIT ENTITLEMENT OF THE STRAT

Date added 2010-NOV-13

Crown Land Pin:

Crown Land File#:

LTO PID# 028358601

Legal Desc: STRATA LOT 51 DISTRICT LOTS 124 AND 125 GROUP 1 NEW WESTMINSTER DISTRICT STRATA PLAN
BCS3976 TOGETHER WITH AN INTEREST IN THE COMMON PROPERTY IN
PROPORTION TO THE UNIT ENTITLEMENT OF THE STRAT

Date added 2010-NOV-13

Crown Land Pin:

Crown Land File#:

LTO PID# 028358597

Legal Desc: STRATA LOT 50 DISTRICT LOTS 124 AND 125 GROUP 1 NEW WESTMINSTER DISTRICT STRATA PLAN
BCS3976 TOGETHER WITH AN INTEREST IN THE COMMON PROPERTY IN
PROPORTION TO THE UNIT ENTITLEMENT OF THE STRAT

Date added 2010-NOV-13

Crown Land Pin:

Crown Land File#:

LTO PID# 028358589

Legal Desc: STRATA LOT 49 DISTRICT LOTS 124 AND 125 GROUP 1 NEW WESTMINSTER DISTRICT STRATA PLAN
BCS3976 TOGETHER WITH AN INTEREST IN THE COMMON PROPERTY IN
PROPORTION TO THE UNIT ENTITLEMENT OF THE STRAT

Date added 2010-NOV-13

Crown Land Pin:

Crown Land File#:

LTO PID# 028358571

Legal Desc: STRATA LOT 48 DISTRICT LOTS 124 AND 125 GROUP 1 NEW WESTMINSTER DISTRICT STRATA PLAN
BCS3976 TOGETHER WITH AN INTEREST IN THE COMMON PROPERTY IN
PROPORTION TO THE UNIT ENTITLEMENT OF THE STRAT

Date added 2010-NOV-13

Crown Land Pin:

Crown Land File#:

LTO PID# 028358562

Legal Desc: STRATA LOT 47 DISTRICT LOTS 124 AND 125 GROUP 1 NEW WESTMINSTER DISTRICT STRATA PLAN
BCS3976 TOGETHER WITH AN INTEREST IN THE COMMON PROPERTY IN
PROPORTION TO THE UNIT ENTITLEMENT OF THE STRAT

Date added 2010-NOV-13

Crown Land Pin:

Crown Land File#:

LTO PID# 028358554

Legal Desc: STRATA LOT 46 DISTRICT LOTS 124 AND 125 GROUP 1 NEW WESTMINSTER DISTRICT STRATA PLAN
BCS3976 TOGETHER WITH AN INTEREST IN THE COMMON PROPERTY IN
PROPORTION TO THE UNIT ENTITLEMENT OF THE STRAT

Date added 2010-NOV-13

Crown Land Pin:

Crown Land File#:

LTO PID# 028358546

Legal Desc: STRATA LOT 45 DISTRICT LOTS 124 AND 125 GROUP 1 NEW WESTMINSTER DISTRICT STRATA PLAN
BCS3976 TOGETHER WITH AN INTEREST IN THE COMMON PROPERTY IN
PROPORTION TO THE UNIT ENTITLEMENT OF THE STRAT

Date added 2010-NOV-13

Crown Land Pin:

Crown Land File#:

LTO PID# 028358538

Legal Desc: STRATA LOT 44 DISTRICT LOTS 124 AND 125 GROUP 1 NEW WESTMINSTER DISTRICT STRATA PLAN
BCS3976 TOGETHER WITH AN INTEREST IN THE COMMON PROPERTY IN
PROPORTION TO THE UNIT ENTITLEMENT OF THE STRAT

Date added 2010-NOV-13

Crown Land Pin:

Crown Land File#:

LTO PID# 028358520

Legal Desc: STRATA LOT 43 DISTRICT LOTS 124 AND 125 GROUP 1 NEW WESTMINSTER DISTRICT STRATA PLAN
BCS3976 TOGETHER WITH AN INTEREST IN THE COMMON PROPERTY IN
PROPORTION TO THE UNIT ENTITLEMENT OF THE STRAT

Date added 2010-NOV-13

Crown Land Pin:

Crown Land File#:

LTO PID# 028358511

Legal Desc: STRATA LOT 42 DISTRICT LOTS 124 AND 125 GROUP 1 NEW WESTMINSTER DISTRICT STRATA PLAN
BCS3976 TOGETHER WITH AN INTEREST IN THE COMMON PROPERTY IN
PROPORTION TO THE UNIT ENTITLEMENT OF THE STRAT

Date added 2010-NOV-13

Crown Land Pin:

Crown Land File#:

LTO PID# 028358503

Legal Desc: STRATA LOT 41 DISTRICT LOTS 124 AND 125 GROUP 1 NEW WESTMINSTER DISTRICT STRATA PLAN
BCS3976 TOGETHER WITH AN INTEREST IN THE COMMON PROPERTY IN
PROPORTION TO THE UNIT ENTITLEMENT OF THE STRAT

Date added 2010-NOV-13

Crown Land Pin:

Crown Land File#:

LTO PID# 028358490

Legal Desc: STRATA LOT 40 DISTRICT LOTS 124 AND 125 GROUP 1 NEW WESTMINSTER DISTRICT STRATA PLAN
BCS3976 TOGETHER WITH AN INTEREST IN THE COMMON PROPERTY IN
PROPORTION TO THE UNIT ENTITLEMENT OF THE STRAT

Date added 2010-NOV-13

Crown Land Pin:

Crown Land File#:

LTO PID# 028358325

Legal Desc: STRATA LOT 23 DISTRICT LOTS 124 AND 125 GROUP 1 NEW WESTMINSTER DISTRICT STRATA PLAN
BCS3976 TOGETHER WITH AN INTEREST IN THE COMMON PROPERTY IN
PROPORTION TO THE UNIT ENTITLEMENT OF THE STRAT

Date added 2010-NOV-13

Crown Land Pin:

Crown Land File#:

LTO PID# 028358473

Legal Desc: STRATA LOT 38 DISTRICT LOTS 124 AND 125 GROUP 1 NEW WESTMINSTER DISTRICT STRATA PLAN
BCS3976 TOGETHER WITH AN INTEREST IN THE COMMON PROPERTY IN
PROPORTION TO THE UNIT ENTITLEMENT OF THE STRAT

Date added 2010-NOV-13

Crown Land Pin:

Crown Land File#:

LTO PID# 028358333

Legal Desc: STRATA LOT 24 DISTRICT LOTS 124 AND 125 GROUP 1 NEW WESTMINSTER DISTRICT STRATA PLAN
BCS3976 TOGETHER WITH AN INTEREST IN THE COMMON PROPERTY IN
PROPORTION TO THE UNIT ENTITLEMENT OF THE STRAT

Date added 2010-NOV-13

Crown Land Pin:

Crown Land File#:

LTO PID# 028358457

Legal Desc: STRATA LOT 36 DISTRICT LOTS 124 AND 125 GROUP 1 NEW WESTMINSTER DISTRICT STRATA PLAN
BCS3976 TOGETHER WITH AN INTEREST IN THE COMMON PROPERTY IN
PROPORTION TO THE UNIT ENTITLEMENT OF THE STRAT

Date added 2010-NOV-13

Crown Land Pin:

Crown Land File#:

LTO PID# 028358449

Legal Desc: STRATA LOT 35 DISTRICT LOTS 124 AND 125 GROUP 1 NEW WESTMINSTER DISTRICT STRATA PLAN
BCS3976 TOGETHER WITH AN INTEREST IN THE COMMON PROPERTY IN
PROPORTION TO THE UNIT ENTITLEMENT OF THE STRAT

Date added 2010-NOV-13

Crown Land Pin:

Crown Land File#:

LTO PID# 028358431

Legal Desc: STRATA LOT 34 DISTRICT LOTS 124 AND 125 GROUP 1 NEW WESTMINSTER DISTRICT STRATA PLAN
BCS3976 TOGETHER WITH AN INTEREST IN THE COMMON PROPERTY IN
PROPORTION TO THE UNIT ENTITLEMENT OF THE STRAT

Date added 2010-NOV-13

Crown Land Pin:

Crown Land File#:

LTO PID# 028358422

Legal Desc: STRATA LOT 33 DISTRICT LOTS 124 AND 125 GROUP 1 NEW WESTMINSTER DISTRICT STRATA PLAN
BCS3976 TOGETHER WITH AN INTEREST IN THE COMMON PROPERTY IN
PROPORTION TO THE UNIT ENTITLEMENT OF THE STRAT

Date added 2010-NOV-13

Crown Land Pin:

Crown Land File#:

LTO PID# 028358414

Legal Desc: STRATA LOT 32 DISTRICT LOTS 124 AND 125 GROUP 1 NEW WESTMINSTER DISTRICT STRATA PLAN
BCS3976 TOGETHER WITH AN INTEREST IN THE COMMON PROPERTY IN
PROPORTION TO THE UNIT ENTITLEMENT OF THE STRAT

Date added 2010-NOV-13

Crown Land Pin:

Crown Land File#:

LTO PID# 028358406

Legal Desc: STRATA LOT 31 DISTRICT LOTS 124 AND 125 GROUP 1 NEW WESTMINSTER DISTRICT STRATA PLAN
BCS3976 TOGETHER WITH AN INTEREST IN THE COMMON PROPERTY IN
PROPORTION TO THE UNIT ENTITLEMENT OF THE STRAT

Date added 2010-NOV-13

Crown Land Pin:

Crown Land File#:

LTO PID# 028358392

Legal Desc: STRATA LOT 30 DISTRICT LOTS 124 AND 125 GROUP 1 NEW WESTMINSTER DISTRICT STRATA PLAN
BCS3976 TOGETHER WITH AN INTEREST IN THE COMMON PROPERTY IN
PROPORTION TO THE UNIT ENTITLEMENT OF THE STRAT

Date added 2010-NOV-13

Crown Land Pin:

Crown Land File#:

LTO PID# 028358384

Legal Desc: STRATA LOT 29 DISTRICT LOTS 124 AND 125 GROUP 1 NEW WESTMINSTER DISTRICT STRATA PLAN
BCS3976 TOGETHER WITH AN INTEREST IN THE COMMON PROPERTY IN
PROPORTION TO THE UNIT ENTITLEMENT OF THE STRAT

Date added 2010-NOV-13

Crown Land Pin:

Crown Land File#:

LTO PID# 028358376

Legal Desc: STRATA LOT 28 DISTRICT LOTS 124 AND 125 GROUP 1 NEW WESTMINSTER DISTRICT STRATA PLAN
BCS3976 TOGETHER WITH AN INTEREST IN THE COMMON PROPERTY IN
PROPORTION TO THE UNIT ENTITLEMENT OF THE STRAT

Date added 2010-NOV-13

Crown Land Pin:

Crown Land File#:

LTO PID# 028358368

Legal Desc: STRATA LOT 27 DISTRICT LOTS 124 AND 125 GROUP 1 NEW WESTMINSTER DISTRICT STRATA PLAN
BCS3976 TOGETHER WITH AN INTEREST IN THE COMMON PROPERTY IN
PROPORTION TO THE UNIT ENTITLEMENT OF THE STRAT

Date added 2010-NOV-13

Crown Land Pin:

Crown Land File#:

LTO PID# 028358350

Legal Desc: STRATA LOT 26 DISTRICT LOTS 124 AND 125 GROUP 1 NEW WESTMINSTER DISTRICT STRATA PLAN
BCS3976 TOGETHER WITH AN INTEREST IN THE COMMON PROPERTY IN
PROPORTION TO THE UNIT ENTITLEMENT OF THE STRAT

Date added 2010-NOV-13

Crown Land Pin:

Crown Land File#:

LTO PID# 028359194

Legal Desc: STRATA LOT 110 DISTRICT LOTS 124 AND 125 GROUP 1 NEW WESTMINSTER DISTRICT STRATA PLAN
BCS3976 TOGETHER WITH AN INTEREST IN THE COMMON PROPERTY IN
PROPORTION TO THE UNIT ENTITLEMENT OF THE STRAT

Date added 2010-NOV-13

Crown Land Pin:

Crown Land File#:

LTO PID# 028358481

Legal Desc: STRATA LOT 39 DISTRICT LOTS 124 AND 125 GROUP 1 NEW WESTMINSTER DISTRICT STRATA PLAN
BCS3976 TOGETHER WITH AN INTEREST IN THE COMMON PROPERTY IN
PROPORTION TO THE UNIT ENTITLEMENT OF THE STRAT

Date added 2010-NOV-13

Crown Land Pin:

Crown Land File#:

LTO PID# 028359895

Legal Desc: STRATA LOT 180 DISTRICT LOTS 124 AND 125 GROUP 1 NEW WESTMINSTER DISTRICT STRATA PLAN
BCS3976 TOGETHER WITH AN INTEREST IN THE COMMON PROPERTY IN
PROPORTION TO THE UNIT ENTITLEMENT OF THE STRAT

Date added 2010-NOV-13

Crown Land Pin:

Crown Land File#:

LTO PID# 028360028

Legal Desc: STRATA LOT 193 DISTRICT LOTS 124 AND 125 GROUP 1 NEW WESTMINSTER DISTRICT STRATA PLAN
BCS3976 TOGETHER WITH AN INTEREST IN THE COMMON PROPERTY IN
PROPORTION TO THE UNIT ENTITLEMENT OF THE STRAT

Date added 2010-NOV-13

Crown Land Pin:

Crown Land File#:

LTO PID# 028360010

Legal Desc: STRATA LOT 192 DISTRICT LOTS 124 AND 125 GROUP 1 NEW WESTMINSTER DISTRICT STRATA PLAN
BCS3976 TOGETHER WITH AN INTEREST IN THE COMMON PROPERTY IN
PROPORTION TO THE UNIT ENTITLEMENT OF THE STRAT

Date added 2010-NOV-13

Crown Land Pin:

Crown Land File#:

LTO PID# 028360001

Legal Desc: STRATA LOT 191 DISTRICT LOTS 124 AND 125 GROUP 1 NEW WESTMINSTER DISTRICT STRATA PLAN
BCS3976 TOGETHER WITH AN INTEREST IN THE COMMON PROPERTY IN
PROPORTION TO THE UNIT ENTITLEMENT OF THE STRAT

Date added 2010-NOV-13

Crown Land Pin:

Crown Land File#:

LTO PID# 028359992

Legal Desc: STRATA LOT 190 DISTRICT LOTS 124 AND 125 GROUP 1 NEW WESTMINSTER DISTRICT STRATA PLAN
BCS3976 TOGETHER WITH AN INTEREST IN THE COMMON PROPERTY IN
PROPORTION TO THE UNIT ENTITLEMENT OF THE STRAT

Date added 2010-NOV-13

Crown Land Pin:

Crown Land File#:

LTO PID# 028359984

Legal Desc: STRATA LOT 189 DISTRICT LOTS 124 AND 125 GROUP 1 NEW WESTMINSTER DISTRICT STRATA PLAN
BCS3976 TOGETHER WITH AN INTEREST IN THE COMMON PROPERTY IN
PROPORTION TO THE UNIT ENTITLEMENT OF THE STRAT

Date added 2010-NOV-13

Crown Land Pin:

Crown Land File#:

LTO PID# 028359976

Legal Desc: STRATA LOT 188 DISTRICT LOTS 124 AND 125 GROUP 1 NEW WESTMINSTER DISTRICT STRATA PLAN
BCS3976 TOGETHER WITH AN INTEREST IN THE COMMON PROPERTY IN
PROPORTION TO THE UNIT ENTITLEMENT OF THE STRAT

Date added 2010-NOV-13

Crown Land Pin:

Crown Land File#:

LTO PID# 028359968

Legal Desc: STRATA LOT 187 DISTRICT LOTS 124 AND 125 GROUP 1 NEW WESTMINSTER DISTRICT STRATA PLAN
BCS3976 TOGETHER WITH AN INTEREST IN THE COMMON PROPERTY IN
PROPORTION TO THE UNIT ENTITLEMENT OF THE STRAT

Date added 2010-NOV-13

Crown Land Pin:

Crown Land File#:

LTO PID# 028359950

Legal Desc: STRATA LOT 186 DISTRICT LOTS 124 AND 125 GROUP 1 NEW WESTMINSTER DISTRICT STRATA PLAN
BCS3976 TOGETHER WITH AN INTEREST IN THE COMMON PROPERTY IN
PROPORTION TO THE UNIT ENTITLEMENT OF THE STRAT

Date added 2010-NOV-13

Crown Land Pin:

Crown Land File#:

LTO PID# 028359941

Legal Desc: STRATA LOT 185 DISTRICT LOTS 124 AND 125 GROUP 1 NEW WESTMINSTER DISTRICT STRATA PLAN
BCS3976 TOGETHER WITH AN INTEREST IN THE COMMON PROPERTY IN
PROPORTION TO THE UNIT ENTITLEMENT OF THE STRAT

Date added 2010-NOV-13

Crown Land Pin:

Crown Land File#:

LTO PID# 028359933

Legal Desc: STRATA LOT 184 DISTRICT LOTS 124 AND 125 GROUP 1 NEW WESTMINSTER DISTRICT STRATA PLAN
BCS3976 TOGETHER WITH AN INTEREST IN THE COMMON PROPERTY IN
PROPORTION TO THE UNIT ENTITLEMENT OF THE STRAT

Date added 2010-NOV-13

Crown Land Pin:

Crown Land File#:

LTO PID# 028359925

Legal Desc: STRATA LOT 183 DISTRICT LOTS 124 AND 125 GROUP 1 NEW WESTMINSTER DISTRICT STRATA PLAN
BCS3976 TOGETHER WITH AN INTEREST IN THE COMMON PROPERTY IN
PROPORTION TO THE UNIT ENTITLEMENT OF THE STRAT

Date added 2010-NOV-13

Crown Land Pin:

Crown Land File#:

LTO PID# 028359763

Legal Desc: STRATA LOT 167 DISTRICT LOTS 124 AND 125 GROUP 1 NEW WESTMINSTER DISTRICT STRATA PLAN
BCS3976 TOGETHER WITH AN INTEREST IN THE COMMON PROPERTY IN
PROPORTION TO THE UNIT ENTITLEMENT OF THE STRAT

Date added 2010-NOV-13

Crown Land Pin:

Crown Land File#:

LTO PID# 028359909

Legal Desc: STRATA LOT 181 DISTRICT LOTS 124 AND 125 GROUP 1 NEW WESTMINSTER DISTRICT STRATA PLAN
BCS3976 TOGETHER WITH AN INTEREST IN THE COMMON PROPERTY IN
PROPORTION TO THE UNIT ENTITLEMENT OF THE STRAT

Date added 2010-NOV-13

Crown Land Pin:

Crown Land File#:

LTO PID# 028360052

Legal Desc: STRATA LOT 196 DISTRICT LOTS 124 AND 125 GROUP 1 NEW WESTMINSTER DISTRICT STRATA PLAN
BCS3976 TOGETHER WITH AN INTEREST IN THE COMMON PROPERTY IN
PROPORTION TO THE UNIT ENTITLEMENT OF THE STRAT

Date added 2010-NOV-13

Crown Land Pin:

Crown Land File#:

LTO PID# 028359887

Legal Desc: STRATA LOT 179 DISTRICT LOTS 124 AND 125 GROUP 1 NEW WESTMINSTER DISTRICT STRATA PLAN
BCS3976 TOGETHER WITH AN INTEREST IN THE COMMON PROPERTY IN
PROPORTION TO THE UNIT ENTITLEMENT OF THE STRAT

Date added 2010-NOV-13

Crown Land Pin:

Crown Land File#:

LTO PID# 028359879

Legal Desc: STRATA LOT 178 DISTRICT LOTS 124 AND 125 GROUP 1 NEW WESTMINSTER DISTRICT STRATA PLAN
BCS3976 TOGETHER WITH AN INTEREST IN THE COMMON PROPERTY IN
PROPORTION TO THE UNIT ENTITLEMENT OF THE STRAT

Date added 2010-NOV-13

Crown Land Pin:

Crown Land File#:

LTO PID# 028359861

Legal Desc: STRATA LOT 177 DISTRICT LOTS 124 AND 125 GROUP 1 NEW WESTMINSTER DISTRICT STRATA PLAN
BCS3976 TOGETHER WITH AN INTEREST IN THE COMMON PROPERTY IN
PROPORTION TO THE UNIT ENTITLEMENT OF THE STRAT

Date added 2010-NOV-13

Crown Land Pin:

Crown Land File#:

LTO PID# 028359852

Legal Desc: STRATA LOT 176 DISTRICT LOTS 124 AND 125 GROUP 1 NEW WESTMINSTER DISTRICT STRATA PLAN
BCS3976 TOGETHER WITH AN INTEREST IN THE COMMON PROPERTY IN
PROPORTION TO THE UNIT ENTITLEMENT OF THE STRAT

Date added 2010-NOV-13

Crown Land Pin:

Crown Land File#:

LTO PID# 028359844

Legal Desc: STRATA LOT 175 DISTRICT LOTS 124 AND 125 GROUP 1 NEW WESTMINSTER DISTRICT STRATA PLAN
BCS3976 TOGETHER WITH AN INTEREST IN THE COMMON PROPERTY IN
PROPORTION TO THE UNIT ENTITLEMENT OF THE STRAT

Date added 2010-NOV-13

Crown Land Pin:

Crown Land File#:

LTO PID# 028359836

Legal Desc: STRATA LOT 174 DISTRICT LOTS 124 AND 125 GROUP 1 NEW WESTMINSTER DISTRICT STRATA PLAN
BCS3976 TOGETHER WITH AN INTEREST IN THE COMMON PROPERTY IN
PROPORTION TO THE UNIT ENTITLEMENT OF THE STRAT

Date added 2010-NOV-13

Crown Land Pin:

Crown Land File#:

LTO PID# 028359828

Legal Desc: STRATA LOT 173 DISTRICT LOTS 124 AND 125 GROUP 1 NEW WESTMINSTER DISTRICT STRATA PLAN
BCS3976 TOGETHER WITH AN INTEREST IN THE COMMON PROPERTY IN
PROPORTION TO THE UNIT ENTITLEMENT OF THE STRAT

Date added 2010-NOV-13

Crown Land Pin:

Crown Land File#:

LTO PID# 028359810

Legal Desc: STRATA LOT 172 DISTRICT LOTS 124 AND 125 GROUP 1 NEW WESTMINSTER DISTRICT STRATA PLAN
BCS3976 TOGETHER WITH AN INTEREST IN THE COMMON PROPERTY IN
PROPORTION TO THE UNIT ENTITLEMENT OF THE STRAT

Date added 2010-NOV-13

Crown Land Pin:

Crown Land File#:

LTO PID# 028359801

Legal Desc: STRATA LOT 171 DISTRICT LOTS 124 AND 125 GROUP 1 NEW WESTMINSTER DISTRICT STRATA PLAN
BCS3976 TOGETHER WITH AN INTEREST IN THE COMMON PROPERTY IN
PROPORTION TO THE UNIT ENTITLEMENT OF THE STRAT

Date added 2010-NOV-13

Crown Land Pin:

Crown Land File#:

LTO PID# 028359798

Legal Desc: STRATA LOT 170 DISTRICT LOTS 124 AND 125 GROUP 1 NEW WESTMINSTER DISTRICT STRATA PLAN
BCS3976 TOGETHER WITH AN INTEREST IN THE COMMON PROPERTY IN
PROPORTION TO THE UNIT ENTITLEMENT OF THE STRAT

Date added 2010-NOV-13

Crown Land Pin:

Crown Land File#:

LTO PID# 028359780

Legal Desc: STRATA LOT 169 DISTRICT LOTS 124 AND 125 GROUP 1 NEW WESTMINSTER DISTRICT STRATA PLAN
BCS3976 TOGETHER WITH AN INTEREST IN THE COMMON PROPERTY IN
PROPORTION TO THE UNIT ENTITLEMENT OF THE STRAT

Date added 2010-NOV-13

Crown Land Pin:

Crown Land File#:

LTO PID# 028359178

Legal Desc: STRATA LOT 108 DISTRICT LOTS 124 AND 125 GROUP 1 NEW WESTMINSTER DISTRICT STRATA PLAN
BCS3976 TOGETHER WITH AN INTEREST IN THE COMMON PROPERTY IN
PROPORTION TO THE UNIT ENTITLEMENT OF THE STRAT

Date added 2010-NOV-13

Crown Land Pin:

Crown Land File#:

LTO PID# 028359917

Legal Desc: STRATA LOT 182 DISTRICT LOTS 124 AND 125 GROUP 1 NEW WESTMINSTER DISTRICT STRATA PLAN
BCS3976 TOGETHER WITH AN INTEREST IN THE COMMON PROPERTY IN
PROPORTION TO THE UNIT ENTITLEMENT OF THE STRAT

Date added 2010-NOV-13

Crown Land Pin:

Crown Land File#:

LTO PID# 028360176

Legal Desc: STRATA LOT 208 DISTRICT LOTS 124 AND 125 GROUP 1 NEW WESTMINSTER DISTRICT STRATA PLAN
BCS3976 TOGETHER WITH AN INTEREST IN THE COMMON PROPERTY IN
PROPORTION TO THE UNIT ENTITLEMENT OF THE STRAT

Date added 2010-NOV-13

Crown Land Pin:

Crown Land File#:

LTO PID# 028360311

Legal Desc: STRATA LOT 222 DISTRICT LOTS 124 AND 125 GROUP 1 NEW WESTMINSTER DISTRICT STRATA PLAN
BCS3976 TOGETHER WITH AN INTEREST IN THE COMMON PROPERTY IN
PROPORTION TO THE UNIT ENTITLEMENT OF THE STRAT

Date added 2010-NOV-13

Crown Land Pin:

Crown Land File#:

LTO PID# 028360303

Legal Desc: STRATA LOT 221 DISTRICT LOTS 124 AND 125 GROUP 1 NEW WESTMINSTER DISTRICT STRATA PLAN
BCS3976 TOGETHER WITH AN INTEREST IN THE COMMON PROPERTY IN
PROPORTION TO THE UNIT ENTITLEMENT OF THE STRAT

Date added 2010-NOV-13

Crown Land Pin:

Crown Land File#:

LTO PID# 028360290

Legal Desc: STRATA LOT 220 DISTRICT LOTS 124 AND 125 GROUP 1 NEW WESTMINSTER DISTRICT STRATA PLAN
BCS3976 TOGETHER WITH AN INTEREST IN THE COMMON PROPERTY IN
PROPORTION TO THE UNIT ENTITLEMENT OF THE STRAT

Date added 2010-NOV-13

Crown Land Pin:

Crown Land File#:

LTO PID# 028360281

Legal Desc: STRATA LOT 219 DISTRICT LOTS 124 AND 125 GROUP 1 NEW WESTMINSTER DISTRICT STRATA PLAN
BCS3976 TOGETHER WITH AN INTEREST IN THE COMMON PROPERTY IN
PROPORTION TO THE UNIT ENTITLEMENT OF THE STRAT

Date added 2010-NOV-13

Crown Land Pin:

Crown Land File#:

LTO PID# 028360273

Legal Desc: STRATA LOT 218 DISTRICT LOTS 124 AND 125 GROUP 1 NEW WESTMINSTER DISTRICT STRATA PLAN
BCS3976 TOGETHER WITH AN INTEREST IN THE COMMON PROPERTY IN
PROPORTION TO THE UNIT ENTITLEMENT OF THE STRAT

Date added 2010-NOV-13

Crown Land Pin:

Crown Land File#:

LTO PID# 028360265

Legal Desc: STRATA LOT 217 DISTRICT LOTS 124 AND 125 GROUP 1 NEW WESTMINSTER DISTRICT STRATA PLAN
BCS3976 TOGETHER WITH AN INTEREST IN THE COMMON PROPERTY IN
PROPORTION TO THE UNIT ENTITLEMENT OF THE STRAT

Date added 2010-NOV-13

Crown Land Pin:

Crown Land File#:

LTO PID# 028360257

Legal Desc: STRATA LOT 216 DISTRICT LOTS 124 AND 125 GROUP 1 NEW WESTMINSTER DISTRICT STRATA PLAN
BCS3976 TOGETHER WITH AN INTEREST IN THE COMMON PROPERTY IN
PROPORTION TO THE UNIT ENTITLEMENT OF THE STRAT

Date added 2010-NOV-13

Crown Land Pin:

Crown Land File#:

LTO PID# 028360249

Legal Desc: STRATA LOT 215 DISTRICT LOTS 124 AND 125 GROUP 1 NEW WESTMINSTER DISTRICT STRATA PLAN
BCS3976 TOGETHER WITH AN INTEREST IN THE COMMON PROPERTY IN
PROPORTION TO THE UNIT ENTITLEMENT OF THE STRAT

Date added 2010-NOV-13

Crown Land Pin:

Crown Land File#:

LTO PID# 028360231

Legal Desc: STRATA LOT 214 DISTRICT LOTS 124 AND 125 GROUP 1 NEW WESTMINSTER DISTRICT STRATA PLAN
BCS3976 TOGETHER WITH AN INTEREST IN THE COMMON PROPERTY IN
PROPORTION TO THE UNIT ENTITLEMENT OF THE STRAT

Date added 2010-NOV-13

Crown Land Pin:

Crown Land File#:

LTO PID# 028360222

Legal Desc: STRATA LOT 213 DISTRICT LOTS 124 AND 125 GROUP 1 NEW WESTMINSTER DISTRICT STRATA PLAN
BCS3976 TOGETHER WITH AN INTEREST IN THE COMMON PROPERTY IN
PROPORTION TO THE UNIT ENTITLEMENT OF THE STRAT

Date added 2010-NOV-13

Crown Land Pin:

Crown Land File#:

LTO PID# 028360214

Legal Desc: STRATA LOT 212 DISTRICT LOTS 124 AND 125 GROUP 1 NEW WESTMINSTER DISTRICT STRATA PLAN
BCS3976 TOGETHER WITH AN INTEREST IN THE COMMON PROPERTY IN
PROPORTION TO THE UNIT ENTITLEMENT OF THE STRAT

Date added 2010-NOV-13

Crown Land Pin:

Crown Land File#:

LTO PID# 028360206

Legal Desc: STRATA LOT 211 DISTRICT LOTS 124 AND 125 GROUP 1 NEW WESTMINSTER DISTRICT STRATA PLAN
BCS3976 TOGETHER WITH AN INTEREST IN THE COMMON PROPERTY IN
PROPORTION TO THE UNIT ENTITLEMENT OF THE STRAT

Date added 2010-NOV-13

Crown Land Pin:

Crown Land File#:

LTO PID# 028360036

Legal Desc: STRATA LOT 194 DISTRICT LOTS 124 AND 125 GROUP 1 NEW WESTMINSTER DISTRICT STRATA PLAN
BCS3976 TOGETHER WITH AN INTEREST IN THE COMMON PROPERTY IN
PROPORTION TO THE UNIT ENTITLEMENT OF THE STRAT

Date added 2010-NOV-13

Crown Land Pin:

Crown Land File#:

LTO PID# 028360184

Legal Desc: STRATA LOT 209 DISTRICT LOTS 124 AND 125 GROUP 1 NEW WESTMINSTER DISTRICT STRATA PLAN
BCS3976 TOGETHER WITH AN INTEREST IN THE COMMON PROPERTY IN
PROPORTION TO THE UNIT ENTITLEMENT OF THE STRAT

Date added 2010-NOV-13

Crown Land Pin:

Crown Land File#:

LTO PID# 028360044

Legal Desc: STRATA LOT 195 DISTRICT LOTS 124 AND 125 GROUP 1 NEW WESTMINSTER DISTRICT STRATA PLAN
BCS3976 TOGETHER WITH AN INTEREST IN THE COMMON PROPERTY IN
PROPORTION TO THE UNIT ENTITLEMENT OF THE STRAT

Date added 2010-NOV-13

Crown Land Pin:

Crown Land File#:

LTO PID# 028360168

Legal Desc: STRATA LOT 207 DISTRICT LOTS 124 AND 125 GROUP 1 NEW WESTMINSTER DISTRICT STRATA PLAN
BCS3976 TOGETHER WITH AN INTEREST IN THE COMMON PROPERTY IN
PROPORTION TO THE UNIT ENTITLEMENT OF THE STRAT

Date added 2010-NOV-13

Crown Land Pin:

Crown Land File#:

LTO PID# 028360150

Legal Desc: STRATA LOT 206 DISTRICT LOTS 124 AND 125 GROUP 1 NEW WESTMINSTER DISTRICT STRATA PLAN
BCS3976 TOGETHER WITH AN INTEREST IN THE COMMON PROPERTY IN
PROPORTION TO THE UNIT ENTITLEMENT OF THE STRAT

Date added 2010-NOV-13

Crown Land Pin:

Crown Land File#:

LTO PID# 028360141

Legal Desc: STRATA LOT 205 DISTRICT LOTS 124 AND 125 GROUP 1 NEW WESTMINSTER DISTRICT STRATA PLAN
BCS3976 TOGETHER WITH AN INTEREST IN THE COMMON PROPERTY IN
PROPORTION TO THE UNIT ENTITLEMENT OF THE STRAT

Date added 2010-NOV-13

Crown Land Pin:

Crown Land File#:

LTO PID# 028360133

Legal Desc: STRATA LOT 204 DISTRICT LOTS 124 AND 125 GROUP 1 NEW WESTMINSTER DISTRICT STRATA PLAN
BCS3976 TOGETHER WITH AN INTEREST IN THE COMMON PROPERTY IN
PROPORTION TO THE UNIT ENTITLEMENT OF THE STRAT

Date added 2010-NOV-13

Crown Land Pin:

Crown Land File#:

LTO PID# 028360125

Legal Desc: STRATA LOT 203 DISTRICT LOTS 124 AND 125 GROUP 1 NEW WESTMINSTER DISTRICT STRATA PLAN
BCS3976 TOGETHER WITH AN INTEREST IN THE COMMON PROPERTY IN
PROPORTION TO THE UNIT ENTITLEMENT OF THE STRAT

Date added 2010-NOV-13

Crown Land Pin:

Crown Land File#:

LTO PID# 028360117

Legal Desc: STRATA LOT 202 DISTRICT LOTS 124 AND 125 GROUP 1 NEW WESTMINSTER DISTRICT STRATA PLAN
BCS3976 TOGETHER WITH AN INTEREST IN THE COMMON PROPERTY IN
PROPORTION TO THE UNIT ENTITLEMENT OF THE STRAT

Date added 2010-NOV-13

Crown Land Pin:

Crown Land File#:

LTO PID# 028360109

Legal Desc: STRATA LOT 201 DISTRICT LOTS 124 AND 125 GROUP 1 NEW WESTMINSTER DISTRICT STRATA PLAN
BCS3976 TOGETHER WITH AN INTEREST IN THE COMMON PROPERTY IN
PROPORTION TO THE UNIT ENTITLEMENT OF THE STRAT

Date added 2010-NOV-13

Crown Land Pin:

Crown Land File#:

LTO PID# 028360095

Legal Desc: STRATA LOT 200 DISTRICT LOTS 124 AND 125 GROUP 1 NEW WESTMINSTER DISTRICT STRATA PLAN
BCS3976 TOGETHER WITH AN INTEREST IN THE COMMON PROPERTY IN
PROPORTION TO THE UNIT ENTITLEMENT OF THE STRAT

Date added 2010-NOV-13

Crown Land Pin:

Crown Land File#:

LTO PID# 028360087

Legal Desc: STRATA LOT 199 DISTRICT LOTS 124 AND 125 GROUP 1 NEW WESTMINSTER DISTRICT STRATA PLAN
BCS3976 TOGETHER WITH AN INTEREST IN THE COMMON PROPERTY IN
PROPORTION TO THE UNIT ENTITLEMENT OF THE STRAT

Date added 2010-NOV-13

Crown Land Pin:

Crown Land File#:

LTO PID# 028360079

Legal Desc: STRATA LOT 198 DISTRICT LOTS 124 AND 125 GROUP 1 NEW WESTMINSTER DISTRICT STRATA PLAN
BCS3976 TOGETHER WITH AN INTEREST IN THE COMMON PROPERTY IN
PROPORTION TO THE UNIT ENTITLEMENT OF THE STRAT

Date added 2010-NOV-13

Crown Land Pin:

Crown Land File#:

LTO PID# 028360061

Legal Desc: STRATA LOT 197 DISTRICT LOTS 124 AND 125 GROUP 1 NEW WESTMINSTER DISTRICT STRATA PLAN
BCS3976 TOGETHER WITH AN INTEREST IN THE COMMON PROPERTY IN
PROPORTION TO THE UNIT ENTITLEMENT OF THE STRAT

Date added 2010-NOV-13

Crown Land Pin:

Crown Land File#:

LTO PID# 028359755

Legal Desc: STRATA LOT 166 DISTRICT LOTS 124 AND 125 GROUP 1 NEW WESTMINSTER DISTRICT STRATA PLAN
BCS3976 TOGETHER WITH AN INTEREST IN THE COMMON PROPERTY IN
PROPORTION TO THE UNIT ENTITLEMENT OF THE STRAT

Date added 2010-NOV-13

Crown Land Pin:

Crown Land File#:

LTO PID# 028360192

Legal Desc: STRATA LOT 210 DISTRICT LOTS 124 AND 125 GROUP 1 NEW WESTMINSTER DISTRICT STRATA PLAN
BCS3976 TOGETHER WITH AN INTEREST IN THE COMMON PROPERTY IN
PROPORTION TO THE UNIT ENTITLEMENT OF THE STRAT

Date added 2010-NOV-13

Crown Land Pin:

Crown Land File#:

LTO PID# 028359321

Legal Desc: STRATA LOT 123 DISTRICT LOTS 124 AND 125 GROUP 1 NEW WESTMINSTER DISTRICT STRATA PLAN
BCS3976 TOGETHER WITH AN INTEREST IN THE COMMON PROPERTY IN
PROPORTION TO THE UNIT ENTITLEMENT OF THE STRAT

Date added 2010-NOV-13

Crown Land Pin:

Crown Land File#:

LTO PID# 028359453

Legal Desc: STRATA LOT 136 DISTRICT LOTS 124 AND 125 GROUP 1 NEW WESTMINSTER DISTRICT STRATA PLAN
BCS3976 TOGETHER WITH AN INTEREST IN THE COMMON PROPERTY IN
PROPORTION TO THE UNIT ENTITLEMENT OF THE STRAT

Date added 2010-NOV-13

Crown Land Pin:

Crown Land File#:

LTO PID# 028359445

Legal Desc: STRATA LOT 135 DISTRICT LOTS 124 AND 125 GROUP 1 NEW WESTMINSTER DISTRICT STRATA PLAN
BCS3976 TOGETHER WITH AN INTEREST IN THE COMMON PROPERTY IN
PROPORTION TO THE UNIT ENTITLEMENT OF THE STRAT

Date added 2010-NOV-13

Crown Land Pin:

Crown Land File#:

LTO PID# 028359437

Legal Desc: STRATA LOT 134 DISTRICT LOTS 124 AND 125 GROUP 1 NEW WESTMINSTER DISTRICT STRATA PLAN
BCS3976 TOGETHER WITH AN INTEREST IN THE COMMON PROPERTY IN
PROPORTION TO THE UNIT ENTITLEMENT OF THE STRAT

Date added 2010-NOV-13

Crown Land Pin:

Crown Land File#:

LTO PID# 028359429

Legal Desc: STRATA LOT 133 DISTRICT LOTS 124 AND 125 GROUP 1 NEW WESTMINSTER DISTRICT STRATA PLAN
BCS3976 TOGETHER WITH AN INTEREST IN THE COMMON PROPERTY IN
PROPORTION TO THE UNIT ENTITLEMENT OF THE STRAT

Date added 2010-NOV-13

Crown Land Pin:

Crown Land File#:

LTO PID# 028359411

Legal Desc: STRATA LOT 132 DISTRICT LOTS 124 AND 125 GROUP 1 NEW WESTMINSTER DISTRICT STRATA PLAN
BCS3976 TOGETHER WITH AN INTEREST IN THE COMMON PROPERTY IN
PROPORTION TO THE UNIT ENTITLEMENT OF THE STRAT

Date added 2010-NOV-13

Crown Land Pin:

Crown Land File#:

LTO PID# 028359402

Legal Desc: STRATA LOT 131 DISTRICT LOTS 124 AND 125 GROUP 1 NEW WESTMINSTER DISTRICT STRATA PLAN
BCS3976 TOGETHER WITH AN INTEREST IN THE COMMON PROPERTY IN
PROPORTION TO THE UNIT ENTITLEMENT OF THE STRAT

Date added 2010-NOV-13

Crown Land Pin:

Crown Land File#:

LTO PID# 028359399

Legal Desc: STRATA LOT 130 DISTRICT LOTS 124 AND 125 GROUP 1 NEW WESTMINSTER DISTRICT STRATA PLAN
BCS3976 TOGETHER WITH AN INTEREST IN THE COMMON PROPERTY IN
PROPORTION TO THE UNIT ENTITLEMENT OF THE STRAT

Date added 2010-NOV-13

Crown Land Pin:

Crown Land File#:

LTO PID# 028359381

Legal Desc: STRATA LOT 129 DISTRICT LOTS 124 AND 125 GROUP 1 NEW WESTMINSTER DISTRICT STRATA PLAN
BCS3976 TOGETHER WITH AN INTEREST IN THE COMMON PROPERTY IN
PROPORTION TO THE UNIT ENTITLEMENT OF THE STRAT

Date added 2010-NOV-13

Crown Land Pin:

Crown Land File#:

LTO PID# 028359372

Legal Desc: STRATA LOT 128 DISTRICT LOTS 124 AND 125 GROUP 1 NEW WESTMINSTER DISTRICT STRATA PLAN
BCS3976 TOGETHER WITH AN INTEREST IN THE COMMON PROPERTY IN
PROPORTION TO THE UNIT ENTITLEMENT OF THE STRAT

Date added 2010-NOV-13

Crown Land Pin:

Crown Land File#:

LTO PID# 028359364

Legal Desc: STRATA LOT 127 DISTRICT LOTS 124 AND 125 GROUP 1 NEW WESTMINSTER DISTRICT STRATA PLAN
BCS3976 TOGETHER WITH AN INTEREST IN THE COMMON PROPERTY IN
PROPORTION TO THE UNIT ENTITLEMENT OF THE STRAT

Date added 2010-NOV-13

Crown Land Pin:

Crown Land File#:

LTO PID# 028359356

Legal Desc: STRATA LOT 126 DISTRICT LOTS 124 AND 125 GROUP 1 NEW WESTMINSTER DISTRICT STRATA PLAN
BCS3976 TOGETHER WITH AN INTEREST IN THE COMMON PROPERTY IN
PROPORTION TO THE UNIT ENTITLEMENT OF THE STRAT

Date added 2010-NOV-13

Crown Land Pin:

Crown Land File#:

LTO PID# 028359771

Legal Desc: STRATA LOT 168 DISTRICT LOTS 124 AND 125 GROUP 1 NEW WESTMINSTER DISTRICT STRATA PLAN
BCS3976 TOGETHER WITH AN INTEREST IN THE COMMON PROPERTY IN
PROPORTION TO THE UNIT ENTITLEMENT OF THE STRAT

Date added 2010-NOV-13

Crown Land Pin:

Crown Land File#:

LTO PID# 028359330

Legal Desc: STRATA LOT 124 DISTRICT LOTS 124 AND 125 GROUP 1 NEW WESTMINSTER DISTRICT STRATA PLAN
BCS3976 TOGETHER WITH AN INTEREST IN THE COMMON PROPERTY IN
PROPORTION TO THE UNIT ENTITLEMENT OF THE STRAT

Date added 2010-NOV-13

Crown Land Pin:

Crown Land File#:

LTO PID# 028359488

Legal Desc: STRATA LOT 139 DISTRICT LOTS 124 AND 125 GROUP 1 NEW WESTMINSTER DISTRICT STRATA PLAN
BCS3976 TOGETHER WITH AN INTEREST IN THE COMMON PROPERTY IN
PROPORTION TO THE UNIT ENTITLEMENT OF THE STRAT

Date added 2010-NOV-13

Crown Land Pin:

Crown Land File#:

LTO PID# 028359313

Legal Desc: STRATA LOT 122 DISTRICT LOTS 124 AND 125 GROUP 1 NEW WESTMINSTER DISTRICT STRATA PLAN
BCS3976 TOGETHER WITH AN INTEREST IN THE COMMON PROPERTY IN
PROPORTION TO THE UNIT ENTITLEMENT OF THE STRAT

Date added 2010-NOV-13

Crown Land Pin:

Crown Land File#:

LTO PID# 028359305

Legal Desc: STRATA LOT 121 DISTRICT LOTS 124 AND 125 GROUP 1 NEW WESTMINSTER DISTRICT STRATA PLAN
BCS3976 TOGETHER WITH AN INTEREST IN THE COMMON PROPERTY IN
PROPORTION TO THE UNIT ENTITLEMENT OF THE STRAT

Date added 2010-NOV-13

Crown Land Pin:

Crown Land File#:

LTO PID# 028359291

Legal Desc: STRATA LOT 120 DISTRICT LOTS 124 AND 125 GROUP 1 NEW WESTMINSTER DISTRICT STRATA PLAN
BCS3976 TOGETHER WITH AN INTEREST IN THE COMMON PROPERTY IN
PROPORTION TO THE UNIT ENTITLEMENT OF THE STRAT

Date added 2010-NOV-13

Crown Land Pin:

Crown Land File#:

LTO PID# 028359283

Legal Desc: STRATA LOT 119 DISTRICT LOTS 124 AND 125 GROUP 1 NEW WESTMINSTER DISTRICT STRATA PLAN
BCS3976 TOGETHER WITH AN INTEREST IN THE COMMON PROPERTY IN
PROPORTION TO THE UNIT ENTITLEMENT OF THE STRAT

Date added 2010-NOV-13

Crown Land Pin:

Crown Land File#:

LTO PID# 028359275

Legal Desc: STRATA LOT 118 DISTRICT LOTS 124 AND 125 GROUP 1 NEW WESTMINSTER DISTRICT STRATA PLAN
BCS3976 TOGETHER WITH AN INTEREST IN THE COMMON PROPERTY IN
PROPORTION TO THE UNIT ENTITLEMENT OF THE STRAT

Date added 2010-NOV-13

Crown Land Pin:

Crown Land File#:

LTO PID# 028359267

Legal Desc: STRATA LOT 117 DISTRICT LOTS 124 AND 125 GROUP 1 NEW WESTMINSTER DISTRICT STRATA PLAN
BCS3976 TOGETHER WITH AN INTEREST IN THE COMMON PROPERTY IN
PROPORTION TO THE UNIT ENTITLEMENT OF THE STRAT

Date added 2010-NOV-13

Crown Land Pin:

Crown Land File#:

LTO PID# 028359259

Legal Desc: STRATA LOT 116 DISTRICT LOTS 124 AND 125 GROUP 1 NEW WESTMINSTER DISTRICT STRATA PLAN
BCS3976 TOGETHER WITH AN INTEREST IN THE COMMON PROPERTY IN
PROPORTION TO THE UNIT ENTITLEMENT OF THE STRAT

Date added 2010-NOV-13

Crown Land Pin:

Crown Land File#:

LTO PID# 028359241

Legal Desc: STRATA LOT 115 DISTRICT LOTS 124 AND 125 GROUP 1 NEW WESTMINSTER DISTRICT STRATA PLAN
BCS3976 TOGETHER WITH AN INTEREST IN THE COMMON PROPERTY IN
PROPORTION TO THE UNIT ENTITLEMENT OF THE STRAT

Date added 2010-NOV-13

Crown Land Pin:

Crown Land File#:

LTO PID# 028359232

Legal Desc: STRATA LOT 114 DISTRICT LOTS 124 AND 125 GROUP 1 NEW WESTMINSTER DISTRICT STRATA PLAN
BCS3976 TOGETHER WITH AN INTEREST IN THE COMMON PROPERTY IN
PROPORTION TO THE UNIT ENTITLEMENT OF THE STRAT

Date added 2010-NOV-13

Crown Land Pin:

Crown Land File#:

LTO PID# 028359224

Legal Desc: STRATA LOT 113 DISTRICT LOTS 124 AND 125 GROUP 1 NEW WESTMINSTER DISTRICT STRATA PLAN
BCS3976 TOGETHER WITH AN INTEREST IN THE COMMON PROPERTY IN
PROPORTION TO THE UNIT ENTITLEMENT OF THE STRAT

Date added 2010-NOV-13

Crown Land Pin:

Crown Land File#:

LTO PID# 028359216

Legal Desc: STRATA LOT 112 DISTRICT LOTS 124 AND 125 GROUP 1 NEW WESTMINSTER DISTRICT STRATA PLAN
BCS3976 TOGETHER WITH AN INTEREST IN THE COMMON PROPERTY IN
PROPORTION TO THE UNIT ENTITLEMENT OF THE STRAT

Date added 2010-NOV-13

Crown Land Pin:

Crown Land File#:

LTO PID# 028359208

Legal Desc: STRATA LOT 111 DISTRICT LOTS 124 AND 125 GROUP 1 NEW WESTMINSTER DISTRICT STRATA PLAN
BCS3976 TOGETHER WITH AN INTEREST IN THE COMMON PROPERTY IN
PROPORTION TO THE UNIT ENTITLEMENT OF THE STRAT

Date added 2010-NOV-13

Crown Land Pin:

Crown Land File#:

LTO PID# 028359348

Legal Desc: STRATA LOT 125 DISTRICT LOTS 124 AND 125 GROUP 1 NEW WESTMINSTER DISTRICT STRATA PLAN
BCS3976 TOGETHER WITH AN INTEREST IN THE COMMON PROPERTY IN
PROPORTION TO THE UNIT ENTITLEMENT OF THE STRAT

Date added 2010-NOV-13

Crown Land Pin:

Crown Land File#:

LTO PID# 028359607

Legal Desc: STRATA LOT 151 DISTRICT LOTS 124 AND 125 GROUP 1 NEW WESTMINSTER DISTRICT STRATA PLAN
BCS3976 TOGETHER WITH AN INTEREST IN THE COMMON PROPERTY IN
PROPORTION TO THE UNIT ENTITLEMENT OF THE STRAT

Date added 2010-NOV-13

Crown Land Pin:

Crown Land File#:

LTO PID# 028359747

Legal Desc: STRATA LOT 165 DISTRICT LOTS 124 AND 125 GROUP 1 NEW WESTMINSTER DISTRICT STRATA PLAN
BCS3976 TOGETHER WITH AN INTEREST IN THE COMMON PROPERTY IN
PROPORTION TO THE UNIT ENTITLEMENT OF THE STRAT

Date added 2010-NOV-13

Crown Land Pin:

Crown Land File#:

LTO PID# 028359739

Legal Desc: STRATA LOT 164 DISTRICT LOTS 124 AND 125 GROUP 1 NEW WESTMINSTER DISTRICT STRATA PLAN
BCS3976 TOGETHER WITH AN INTEREST IN THE COMMON PROPERTY IN
PROPORTION TO THE UNIT ENTITLEMENT OF THE STRAT

Date added 2010-NOV-13

Crown Land Pin:

Crown Land File#:

LTO PID# 028359721

Legal Desc: STRATA LOT 163 DISTRICT LOTS 124 AND 125 GROUP 1 NEW WESTMINSTER DISTRICT STRATA PLAN
BCS3976 TOGETHER WITH AN INTEREST IN THE COMMON PROPERTY IN
PROPORTION TO THE UNIT ENTITLEMENT OF THE STRAT

Date added 2010-NOV-13

Crown Land Pin:

Crown Land File#:

LTO PID# 028359712

Legal Desc: STRATA LOT 162 DISTRICT LOTS 124 AND 125 GROUP 1 NEW WESTMINSTER DISTRICT STRATA PLAN
BCS3976 TOGETHER WITH AN INTEREST IN THE COMMON PROPERTY IN
PROPORTION TO THE UNIT ENTITLEMENT OF THE STRAT

Date added 2010-NOV-13

Crown Land Pin:

Crown Land File#:

LTO PID# 028359704

Legal Desc: STRATA LOT 161 DISTRICT LOTS 124 AND 125 GROUP 1 NEW WESTMINSTER DISTRICT STRATA PLAN
BCS3976 TOGETHER WITH AN INTEREST IN THE COMMON PROPERTY IN
PROPORTION TO THE UNIT ENTITLEMENT OF THE STRAT

Date added 2010-NOV-13

Crown Land Pin:

Crown Land File#:

LTO PID# 028359691

Legal Desc: STRATA LOT 160 DISTRICT LOTS 124 AND 125 GROUP 1 NEW WESTMINSTER DISTRICT STRATA PLAN
BCS3976 TOGETHER WITH AN INTEREST IN THE COMMON PROPERTY IN
PROPORTION TO THE UNIT ENTITLEMENT OF THE STRAT

Date added 2010-NOV-13

Crown Land Pin:

Crown Land File#:

LTO PID# 028359682

Legal Desc: STRATA LOT 159 DISTRICT LOTS 124 AND 125 GROUP 1 NEW WESTMINSTER DISTRICT STRATA PLAN
BCS3976 TOGETHER WITH AN INTEREST IN THE COMMON PROPERTY IN
PROPORTION TO THE UNIT ENTITLEMENT OF THE STRAT

Date added 2010-NOV-13

Crown Land Pin:

Crown Land File#:

LTO PID# 028359674

Legal Desc: STRATA LOT 158 DISTRICT LOTS 124 AND 125 GROUP 1 NEW WESTMINSTER DISTRICT STRATA PLAN
BCS3976 TOGETHER WITH AN INTEREST IN THE COMMON PROPERTY IN
PROPORTION TO THE UNIT ENTITLEMENT OF THE STRAT

Date added 2010-NOV-13

Crown Land Pin:

Crown Land File#:

LTO PID# 028359666

Legal Desc: STRATA LOT 157 DISTRICT LOTS 124 AND 125 GROUP 1 NEW WESTMINSTER DISTRICT STRATA PLAN
BCS3976 TOGETHER WITH AN INTEREST IN THE COMMON PROPERTY IN
PROPORTION TO THE UNIT ENTITLEMENT OF THE STRAT

Date added 2010-NOV-13

Crown Land Pin:

Crown Land File#:

LTO PID# 028359658

Legal Desc: STRATA LOT 156 DISTRICT LOTS 124 AND 125 GROUP 1 NEW WESTMINSTER DISTRICT STRATA PLAN
BCS3976 TOGETHER WITH AN INTEREST IN THE COMMON PROPERTY IN
PROPORTION TO THE UNIT ENTITLEMENT OF THE STRAT

Date added 2010-NOV-13

Crown Land Pin:

Crown Land File#:

LTO PID# 028359640

Legal Desc: STRATA LOT 155 DISTRICT LOTS 124 AND 125 GROUP 1 NEW WESTMINSTER DISTRICT STRATA PLAN
BCS3976 TOGETHER WITH AN INTEREST IN THE COMMON PROPERTY IN
PROPORTION TO THE UNIT ENTITLEMENT OF THE STRAT

Date added 2010-NOV-13

Crown Land Pin:

Crown Land File#:

LTO PID# 028359631

Legal Desc: STRATA LOT 154 DISTRICT LOTS 124 AND 125 GROUP 1 NEW WESTMINSTER DISTRICT STRATA PLAN
BCS3976 TOGETHER WITH AN INTEREST IN THE COMMON PROPERTY IN
PROPORTION TO THE UNIT ENTITLEMENT OF THE STRAT

Date added 2010-NOV-13

Crown Land Pin:

Crown Land File#:

LTO PID# 028359461

Legal Desc: STRATA LOT 137 DISTRICT LOTS 124 AND 125 GROUP 1 NEW WESTMINSTER DISTRICT STRATA PLAN
BCS3976 TOGETHER WITH AN INTEREST IN THE COMMON PROPERTY IN
PROPORTION TO THE UNIT ENTITLEMENT OF THE STRAT

Date added 2010-NOV-13

Crown Land Pin:

Crown Land File#:

LTO PID# 028359615

Legal Desc: STRATA LOT 152 DISTRICT LOTS 124 AND 125 GROUP 1 NEW WESTMINSTER DISTRICT STRATA PLAN
BCS3976 TOGETHER WITH AN INTEREST IN THE COMMON PROPERTY IN
PROPORTION TO THE UNIT ENTITLEMENT OF THE STRAT

Date added 2010-NOV-13

Crown Land Pin:

Crown Land File#:

LTO PID# 028359470

Legal Desc: STRATA LOT 138 DISTRICT LOTS 124 AND 125 GROUP 1 NEW WESTMINSTER DISTRICT STRATA PLAN
BCS3976 TOGETHER WITH AN INTEREST IN THE COMMON PROPERTY IN
PROPORTION TO THE UNIT ENTITLEMENT OF THE STRAT

Date added 2010-NOV-13

Crown Land Pin:

Crown Land File#:

LTO PID# 028359593

Legal Desc: STRATA LOT 150 DISTRICT LOTS 124 AND 125 GROUP 1 NEW WESTMINSTER DISTRICT STRATA PLAN
BCS3976 TOGETHER WITH AN INTEREST IN THE COMMON PROPERTY IN
PROPORTION TO THE UNIT ENTITLEMENT OF THE STRAT

Date added 2010-NOV-13

Crown Land Pin:

Crown Land File#:

LTO PID# 028359585

Legal Desc: STRATA LOT 149 DISTRICT LOTS 124 AND 125 GROUP 1 NEW WESTMINSTER DISTRICT STRATA PLAN
BCS3976 TOGETHER WITH AN INTEREST IN THE COMMON PROPERTY IN
PROPORTION TO THE UNIT ENTITLEMENT OF THE STRAT

Date added 2010-NOV-13

Crown Land Pin:

Crown Land File#:

LTO PID# 028359577

Legal Desc: STRATA LOT 148 DISTRICT LOTS 124 AND 125 GROUP 1 NEW WESTMINSTER DISTRICT STRATA PLAN
BCS3976 TOGETHER WITH AN INTEREST IN THE COMMON PROPERTY IN
PROPORTION TO THE UNIT ENTITLEMENT OF THE STRAT

Date added 2010-NOV-13

Crown Land Pin:

Crown Land File#:

LTO PID# 028359569

Legal Desc: STRATA LOT 147 DISTRICT LOTS 124 AND 125 GROUP 1 NEW WESTMINSTER DISTRICT STRATA PLAN
BCS3976 TOGETHER WITH AN INTEREST IN THE COMMON PROPERTY IN
PROPORTION TO THE UNIT ENTITLEMENT OF THE STRAT

Date added 2010-NOV-13

Crown Land Pin:

Crown Land File#:

LTO PID# 028359551

Legal Desc: STRATA LOT 146 DISTRICT LOTS 124 AND 125 GROUP 1 NEW WESTMINSTER DISTRICT STRATA PLAN
BCS3976 TOGETHER WITH AN INTEREST IN THE COMMON PROPERTY IN
PROPORTION TO THE UNIT ENTITLEMENT OF THE STRAT

Date added 2010-NOV-13

Crown Land Pin:

Crown Land File#:

LTO PID# 028359542

Legal Desc: STRATA LOT 145 DISTRICT LOTS 124 AND 125 GROUP 1 NEW WESTMINSTER DISTRICT STRATA PLAN
BCS3976 TOGETHER WITH AN INTEREST IN THE COMMON PROPERTY IN
PROPORTION TO THE UNIT ENTITLEMENT OF THE STRAT

Date added 2010-NOV-13

Crown Land Pin:

Crown Land File#:

LTO PID# 028359534

Legal Desc: STRATA LOT 144 DISTRICT LOTS 124 AND 125 GROUP 1 NEW WESTMINSTER DISTRICT STRATA PLAN
BCS3976 TOGETHER WITH AN INTEREST IN THE COMMON PROPERTY IN
PROPORTION TO THE UNIT ENTITLEMENT OF THE STRAT

Date added 2010-NOV-13

Crown Land Pin:

Crown Land File#:

LTO PID# 028359526

Legal Desc: STRATA LOT 143 DISTRICT LOTS 124 AND 125 GROUP 1 NEW WESTMINSTER DISTRICT STRATA PLAN
BCS3976 TOGETHER WITH AN INTEREST IN THE COMMON PROPERTY IN
PROPORTION TO THE UNIT ENTITLEMENT OF THE STRAT

Date added 2010-NOV-13

Crown Land Pin:

Crown Land File#:

LTO PID# 028359518

Legal Desc: STRATA LOT 142 DISTRICT LOTS 124 AND 125 GROUP 1 NEW WESTMINSTER DISTRICT STRATA PLAN
BCS3976 TOGETHER WITH AN INTEREST IN THE COMMON PROPERTY IN
PROPORTION TO THE UNIT ENTITLEMENT OF THE STRAT

Date added 2010-NOV-13

Crown Land Pin:

Crown Land File#:

LTO PID# 028359500

Legal Desc: STRATA LOT 141 DISTRICT LOTS 124 AND 125 GROUP 1 NEW WESTMINSTER DISTRICT STRATA PLAN
BCS3976 TOGETHER WITH AN INTEREST IN THE COMMON PROPERTY IN
PROPORTION TO THE UNIT ENTITLEMENT OF THE STRAT

Date added 2010-NOV-13

Crown Land Pin:

Crown Land File#:

LTO PID# 028359496

Legal Desc: STRATA LOT 140 DISTRICT LOTS 124 AND 125 GROUP 1 NEW WESTMINSTER DISTRICT STRATA PLAN
BCS3976 TOGETHER WITH AN INTEREST IN THE COMMON PROPERTY IN
PROPORTION TO THE UNIT ENTITLEMENT OF THE STRAT

Date added 2010-NOV-13

Crown Land Pin:

Crown Land File#:

LTO PID# 028360320

Legal Desc: STRATA LOT 223 DISTRICT LOTS 124 AND 125 GROUP 1 NEW WESTMINSTER DISTRICT STRATA PLAN
BCS3976 TOGETHER WITH AN INTEREST IN THE COMMON PROPERTY IN
PROPORTION TO THE UNIT ENTITLEMENT OF THE STRAT

Date added 2010-NOV-13

Crown Land Pin:

Crown Land File#:

LTO PID# 028359623

Legal Desc: STRATA LOT 153 DISTRICT LOTS 124 AND 125 GROUP 1 NEW WESTMINSTER DISTRICT STRATA PLAN
BCS3976 TOGETHER WITH AN INTEREST IN THE COMMON PROPERTY IN
PROPORTION TO THE UNIT ENTITLEMENT OF THE STRAT

Section 7: Current Site Profile Information

Site Profile Completion Date: 2008-APR-29

Local Authority Received: 2008-APR-16

Site Registrar Received:

Decision Date: 2008-MAY-07 **Decision:** INVESTIGATION REQUIRED

Entry Date:

Additional Comments:

Commercial and Industrial Purposes or Activities on Site:

Reference	Description
-----------	-------------

H17	SANDBLASTING WASTE DISPOSAL
-----	-----------------------------

AREAS OF POTENTIAL CONCERN

Petroleum, solvent or other polluting substance spills to the environment greater than 100 litres?	NO
--	----

AREAS OF POTENTIAL CONCERN

Residue left after removal of piled materials such as chemicals, coal, ore, smelter slag, air quality control system baghouse dust?	YES
---	-----

AREAS OF POTENTIAL CONCERN

Discarded barrels, drums or tanks?	YES
------------------------------------	-----

FILL MATERIALS

Fill dirt, soil, gravel, sand or like materials from a contaminated site or from a source used for any of the activities listed under Schedule 2?	YES
---	-----

FILL MATERIALS

Discarded or waste granular materials such as sand blasting grit, asphalt paving or roofing material, spent foundry casting sands, mine ore, waste rock or float?	YES
---	-----

FILL MATERIALS

Dredged sediments, or sediments and debris materials originating from locations adjacent to foreshore industrial activities, or municipal sanitary or stormwater discharges?	NO
--	----

WASTE DISPOSAL

Materials such as household garbage, mixed municipal refuse, or demolition debris?	NO
--	----

WASTE DISPOSAL Waste or byproducts such as tank bottoms, residues, sludge, or flocculation precipitates from industrial processes or wastewater treatment?	NO
WASTE DISPOSAL Waste products from smelting or mining activities, such as smelter slag, mine tailings, or cull materials from coal processing?	NO
WASTE DISPOSAL Waste products from natural gas and oil well drilling activities, such as drilling fluids and muds?	NO
WASTE DISPOSAL Waste products from photographic developing or finishing laboratories; asphalt tar manufacturing; boilers, incinerators or other thermal facilities (eg. ash); appliance, small equipment or engine repair or salvage; dry cleaning operations (eg. solvents); or automobile and truck parts cleaning or repair?	NO
TANKS OR CONTAINERS USED OR STORED Underground fuel or chemical storage tanks?	NO
TANKS OR CONTAINERS USED OR STORED Above ground fuel or chemical storage tanks?	YES
SPECIAL (HAZARDOUS) WASTES OR SUBSTANCES PCB-containing electrical transformers or capacitors either at grade, attached above ground to poles, located within buildings, or stored?	NO
SPECIAL (HAZARDOUS) WASTES OR SUBSTANCES Waste asbestos or asbestos containing materials such as pipe wrapping, blown-in insulation or panelling buried?	NO
SPECIAL (HAZARDOUS) WASTES OR SUBSTANCES Paints, solvents, mineral spirits or waste pest control products or pest control product containers stored in volumes greater than 205 litres?	NO
LEGAL OR REGULATORY ACTIONS OR CONSTRAINTS Government orders or other notifications pertaining to environmental conditions or quality of soil, water, groundwater or other environmental media?	NO
LEGAL OR REGULATORY ACTIONS OR CONSTRAINTS Liens to recover costs, restrictive covenants on land use, or other charges or encumbrances, stemming from contaminants or wastes remaining onsite or from other environmental conditions?	NO
LEGAL OR REGULATORY ACTIONS OR CONSTRAINTS Government notifications relating to past or recurring environmental violations at the site or any facility located on the site?	NO
AREAS OF POTENTIAL CONCERN Contamination resulting from migration of substances from other properties?	NO

Section 1: Notations

Notation Type: SITE PROFILE RECEIVED

Notation Class: WASTE MANAGEMENT ACT: CONTAMINATED SITES NOTATIONS

Registered: 2008-SEP-18 **Updated**

Ministry Contact HANEMAYER, VINCENT (SURREY) C

Notation Participants:

POTTINGER GAHERTY ENVIRONMENTAL CONSULTANTS LTD
POTTINGER GAHERTY ENVIRONMENTAL CONSULTANTS LTD
POTTINGER GAHERTY ENVIRONMENTAL CONSULTANTS LTD
POTTINGER GAHERTY ENVIRONMENTAL CONSULTANTS LTD

Roles:

SITE PROFILE SUBMITTED BY
SITE PROFILE SUBMITTED BY
SITE PROFILE SUBMITTED BY
SITE PROFILE SUBMITTED BY

Note:

Required Action:

Notation Type: SITE PROFILE RECEIVED

Notation Class: ENVIRONMENTAL MANAGEMENT ACT: GENERAL

Registered: 2008-SEP-18 **Updated**

Ministry Contact HANEMAYER, VINCENT (SURREY) C

Notation Participants:

POTTINGER GAHERTY ENVIRONMENTAL CONSULTANTS LTD
POTTINGER GAHERTY ENVIRONMENTAL CONSULTANTS LTD
POTTINGER GAHERTY ENVIRONMENTAL CONSULTANTS LTD
POTTINGER GAHERTY ENVIRONMENTAL CONSULTANTS LTD

Roles:

SITE PROFILE SUBMITTED BY
SITE PROFILE SUBMITTED BY
SITE PROFILE SUBMITTED BY
SITE PROFILE SUBMITTED BY

Note:

Required Action:

Notation Type: SITE PROFILE - FURTHER INVESTIGATION REQUIRED BY THE MINISTRY

Notation Class: WASTE MANAGEMENT ACT: CONTAMINATED SITES NOTATIONS

Registered: 2008-OCT-02 **Updated**

Ministry Contact HANEMAYER, VINCENT (SURREY) C

Note: RELEASE OF THE DEMOLITION, ZONING AND SUBDIVISION GRANTED BECAUSE IN THE OPINION OF THE DIRECTOR THE RELEASE WOULD NOT POSE SIGNIFICANT THREAT OR RISK.

Required Action: PRELIMINARY SITE INVESTIGATION.

Notation Type: SITE PROFILE REVIEWED - FURTHER INVESTIGATION REQUIRED BY THE MINISTRY

Notation Class: ENVIRONMENTAL MANAGEMENT ACT: GENERAL

Registered: 2008-OCT-02 **Updated**

Ministry Contact HANEMAYER, VINCENT (SURREY) C

Note: RELEASE OF THE DEMOLITION, ZONING AND SUBDIVISION GRANTED BECAUSE IN THE OPINION OF THE DIRECTOR THE RELEASE WOULD NOT POSE SIGNIFICANT THREAT OR RISK.

Required Action: PRELIMINARY SITE INVESTIGATION.

Section 2: Site Participants

Participant: HANEMAYER, VINCENT (SURREY) C

Role (s): MAIN MINISTRY CONTACT

Start Date: 2008-SEP-18 **End Date:**

Participant: MADISON PACIFIC PROPERTIES INC.

Role (s): PROPERTY OWNER

Start Date: 2008-SEP-18 **End Date:**

Participant: POTTINGER GAHERTY ENVIRONMENTAL CONSULTANTS LTD

Role (s): SITE PROFILE COMPLETOR

Role (s): SITE PROFILE CONTACT

Start Date: 2008-SEP-18 **End Date:**

Section 3: Documents

Section 4: Associated Sites

Section 5: Suspected Land Use

Description: PETRO. PROD., WHOLESALE BULK STORAGE OR DISTRIBUTION

Notes: INSERTED FOR SITE PROFILE DATED 2008-05-26(described on Site Profile dated 08-05-26)

Description: AUTO/TRUCK/BUS/SUBWAY/OTHER VEHICLE REPAIR/SALVAGE/WRECKING

Notes: INSERTED FOR SITE PROFILE DATED 2008-05-26(described on Site Profile dated 08-05-26)

Description: TRUCK, RAIL OR MARINE BULK FREIGHT HANDLING

Notes: INSERTED FOR SITE PROFILE DATED 2008-05-26(described on Site Profile dated 08-05-26)

Section 6: Parcel Descriptions

Date added 2012-AUG-16

Crown Land Pin: **Crown Land File#:** **LTO PID#** 028885503
Legal Desc: LOT D BLOCK 6 DISTRICT LOT 119 GROUP 1 NEW WESTMINSTER DISTRICT PLAN BCP51027

Date added 2012-AUG-16

Crown Land Pin: **Crown Land File#:** **LTO PID#** 028885481
Legal Desc: LOT B BLOCK 6 DISTRICT LOT 119 GROUP 1 NEW WESTMINSTER DISTRICT PLAN BCP51027

Date added 2012-AUG-16

Crown Land Pin: **Crown Land File#:** **LTO PID#** 028885473
Legal Desc: LOT A BLOCK 6 DISTRICT LOT 119 GROUP 1 NEW WESTMINSTER DISTRICT PLAN BCP51027

Date added 2001-DEC-29

Crown Land Pin: **Crown Land File#:** **LTO PID#** 025213385
Legal Desc: PARCEL 1 DISTRICT LOT 119 GROUP 1 NEW WESTMINSTER DISTRICT PLAN LMP52063

Date added 2008-MAY-26

Crown Land Pin: **Crown Land File#:** **LTO PID#** 003333001
Legal Desc: LOT 63 DISTRICT LOT 119 GROUP 1 NEW WESTMINSTER DISTRICT PLAN 46778

Date added 2008-MAY-26

Crown Land Pin: **Crown Land File#:** **LTO PID#** 003332977
Legal Desc: LOT 52 DISTRICT LOT 119 GROUP 1 NEW WESTMINSTER DISTRICT PLAN 38765

Date added 1995-APR-25

Crown Land Pin: **Crown Land File#:** **LTO PID#** 003016234
Legal Desc: LOT 'A' DISTRICT LOT 119 GROUP 1 NEW WESTMINSTER DISTRICT PLAN 13663

Date added 2008-MAY-26

Crown Land Pin: **Crown Land File#:** **LTO PID#** 000688452
Legal Desc: PARCEL F EXCEPT: PART DEDICATED ROAD ON PLAN LMP50417; DISTRICT LOT 119 GROUP 1 NEW WESTMINSTER DISTRICT PLAN 54537

Section 7: Current Site Profile Information

Site Profile Completion Date: 2008-SEP-18

Local Authority Received: 2008-SEP-18

Site Registrar Received:

Decision Date: 2008-OCT-02

Decision: INVESTIGATION REQUIRED

Entry Date:

Additional Comments:

Commercial and Industrial Purposes or Activities on Site:

Reference Description

F8	PETRO. PROD., WHOLESALE BULK STORAGE OR DISTRIBUTION
G2	AUTO/TRUCK/BUS/SUBWAY/OTHER VEHICLE REPAIR/SALVAGE/WRECKING
G7	TRUCK, RAIL OR MARINE BULK FREIGHT HANDLING

AREAS OF POTENTIAL CONCERN

Petroleum, solvent or other polluting substance spills to the environment greater than 100 litres? YES

AREAS OF POTENTIAL CONCERN

Residue left after removal of piled materials such as chemicals, coal, ore, smelter slag, air quality control system baghouse dust? NO

AREAS OF POTENTIAL CONCERN

Discarded barrels, drums or tanks? YES

FILL MATERIALS

Fill dirt, soil, gravel, sand or like materials from a contaminated site or from a source used for any of the activities listed under Schedule 2? NO

FILL MATERIALS

Discarded or waste granular materials such as sand blasting grit, asphalt paving or roofing material, spent foundry casting sands, mine ore, waste rock or float? NO

FILL MATERIALS

Dredged sediments, or sediments and debris materials originating from locations adjacent to foreshore industrial activities, or municipal sanitary or stormwater discharges? NO

WASTE DISPOSAL

Materials such as household garbage, mixed municipal refuse, or demolition debris? NO

WASTE DISPOSAL

Waste or byproducts such as tank bottoms, residues, sludge, or flocculation precipitates from industrial processes or wastewater treatment? NO

WASTE DISPOSAL

Waste products from smelting or mining activities, such as smelter slag, mine tailings, or cull materials from coal processing? NO

WASTE DISPOSAL

Waste products from natural gas and oil well drilling activities, such as drilling fluids and muds? NO

WASTE DISPOSAL

Waste products from photographic developing or finishing laboratories; asphalt tar manufacturing; boilers, incinerators or other thermal facilities (eg. ash); appliance, small equipment or engine repair or salvage; dry cleaning operations (eg. solvents); or automobile and truck parts cleaning or repair? NO

TANKS OR CONTAINERS USED OR STORED	
Underground fuel or chemical storage tanks?	YES
TANKS OR CONTAINERS USED OR STORED	
Above ground fuel or chemical storage tanks?	YES
SPECIAL (HAZARDOUS) WASTES OR SUBSTANCES	
PCB-containing electrical transformers or capacitors either at grade, attached above ground to poles, located within buildings, or stored?	NO
SPECIAL (HAZARDOUS) WASTES OR SUBSTANCES	
Waste asbestos or asbestos containing materials such as pipe wrapping, blown-in insulation or panelling buried?	NO
SPECIAL (HAZARDOUS) WASTES OR SUBSTANCES	
Paints, solvents, mineral spirits or waste pest control products or pest control product containers stored in volumes greater than 205 litres?	NO
LEGAL OR REGULATORY ACTIONS OR CONSTRAINTS	
Government orders or other notifications pertaining to environmental conditions or quality of soil, water, groundwater or other environmental media?	NO
LEGAL OR REGULATORY ACTIONS OR CONSTRAINTS	
Liens to recover costs, restrictive covenants on land use, or other charges or encumbrances, stemming from contaminants or wastes remaining onsite or from other environmental conditions?	NO
LEGAL OR REGULATORY ACTIONS OR CONSTRAINTS	
Government notifications relating to past or recurring environmental violations at the site or any facility located on the site?	NO
AREAS OF POTENTIAL CONCERN	
Contamination resulting from migration of substances from other properties?	NO

Section 1: Notations

Notation Type: SITE PROFILE RECEIVED

Notation Class: WASTE MANAGEMENT ACT: CONTAMINATED SITES NOTATIONS

Registered: 2008-SEP-18 **Updated**

Ministry Contact WARD, JOHN E H

Notation Participants:

POTTINGER GAHERTY ENVIRONMENTAL CONSULTANTS LTD
POTTINGER GAHERTY ENVIRONMENTAL CONSULTANTS LTD
POTTINGER GAHERTY ENVIRONMENTAL CONSULTANTS LTD
POTTINGER GAHERTY ENVIRONMENTAL CONSULTANTS LTD

Roles:

SITE PROFILE SUBMITTED BY
SITE PROFILE SUBMITTED BY
SITE PROFILE SUBMITTED BY
SITE PROFILE SUBMITTED BY

Note:

Required Action:

Notation Type: SITE PROFILE RECEIVED

Notation Class: ENVIRONMENTAL MANAGEMENT ACT: GENERAL

Registered: 2008-SEP-18 **Updated**

Ministry Contact WARD, JOHN E H

Notation Participants:

POTTINGER GAHERTY ENVIRONMENTAL CONSULTANTS LTD
POTTINGER GAHERTY ENVIRONMENTAL CONSULTANTS LTD
POTTINGER GAHERTY ENVIRONMENTAL CONSULTANTS LTD
POTTINGER GAHERTY ENVIRONMENTAL CONSULTANTS LTD

Roles:

SITE PROFILE SUBMITTED BY
SITE PROFILE SUBMITTED BY
SITE PROFILE SUBMITTED BY
SITE PROFILE SUBMITTED BY

Note:

Required Action:

Notation Type: SITE PROFILE REVIEWED - NO FURTHER INVESTIGATION REQUIRED BY THE MINISTRY

Notation Class: ENVIRONMENTAL MANAGEMENT ACT: GENERAL

Registered: 2008-OCT-10 **Updated**

Ministry Contact WARD, JOHN E H

Note:

Required Action:

Notation Type: SITE PROFILE - NO FURTHER INVESTIGATION REQUIRED BY THE MINISTRY

Notation Class: WASTE MANAGEMENT ACT: CONTAMINATED SITES NOTATIONS

Registered: 2008-OCT-10 **Updated**

Ministry Contact WARD, JOHN E H

Note:

Required Action:

Section 2: Site Participants

Participant: MADISON PACIFIC PROPERTIES INC.

Role (s): PROPERTY OWNER

Start Date: 2008-SEP-18 **End Date:**

Participant: POTTINGER GAHERTY ENVIRONMENTAL CONSULTANTS LTD

Role (s): SITE PROFILE CONTACT

Role (s): SITE PROFILE COMPLETOR

Start Date: 2008-SEP-18 **End Date:**

Participant: WARD, JOHN E H

Role (s): MAIN MINISTRY CONTACT

Start Date: 2008-SEP-18 **End Date:**

Section 3: Documents

Section 4: Associated Sites

Section 5: Suspected Land Use

Description: TRUCK, RAIL OR MARINE BULK FREIGHT HANDLING

Notes: INSERTED FOR SITE PROFILE DATED 2008-05-26(described on Site Profile dated 08-05-26)

Description: WELDING OR MACHINE SHOPS (REPAIR OR FABRICATION)

Notes: INSERTED FOR SITE PROFILE DATED 2008-05-26(described on Site Profile dated 08-05-26)

Section 6: Parcel Descriptions

Date added 2012-AUG-16

Crown Land Pin:

Crown Land File#:

LTO PID# 028885503

Legal Desc: LOT D BLOCK 6 DISTRICT LOT 119 GROUP 1 NEW WESTMINSTER DISTRICT PLAN BCP51027

Date added 2012-AUG-16

Crown Land Pin:

Crown Land File#:

LTO PID# 028885490

Legal Desc: LOT C BLOCK 6 DISTRICT LOT 119 GROUP 1 NEW WESTMINSTER DISTRICT PLAN BCP51027

Date added 2008-MAY-26

Crown Land Pin:

Crown Land File#:

LTO PID# 002807912

Legal Desc: LOT 70 DISTRICT LOT 119 GROUP 1 NEW WESTMINSTER DISTRICT PLAN 57054

Section 7: Current Site Profile Information

Site Profile Completion Date:

Local Authority Received: 2008-SEP-18

Site Registrar Received: 2008-SEP-18

Decision Date: 2008-OCT-10 **Decision:** INVESTIGATION NOT REQUIRED **Entry Date:** 2008-OCT-10

Additional Comments:

Commercial and Industrial Purposes or Activities on Site:

Reference	Description
-----------	-------------

C6	WELDING OR MACHINE SHOPS (REPAIR OR FABRICATION)
----	--

G7	TRUCK, RAIL OR MARINE BULK FREIGHT HANDLING
----	---

AREAS OF POTENTIAL CONCERN

Petroleum, solvent or other polluting substance spills to the environment greater than 100 litres?	NO
--	----

AREAS OF POTENTIAL CONCERN

Residue left after removal of piled materials such as chemicals, coal, ore, smelter slag, air quality control system baghouse dust?	NO
---	----

AREAS OF POTENTIAL CONCERN

Discarded barrels, drums or tanks?	NO
------------------------------------	----

FILL MATERIALS

Fill dirt, soil, gravel, sand or like materials from a contaminated site or from a source used for any of the activities listed under Schedule 2?	NO
---	----

FILL MATERIALS

Discarded or waste granular materials such as sand blasting grit, asphalt paving or roofing material, spent foundry casting sands, mine ore, waste rock or float?	NO
---	----

FILL MATERIALS

Dredged sediments, or sediments and debris materials originating from locations adjacent to foreshore industrial activities, or municipal sanitary or stormwater discharges?	NO
--	----

WASTE DISPOSAL Materials such as household garbage, mixed municipal refuse, or demolition debris?	NO
WASTE DISPOSAL Waste or byproducts such as tank bottoms, residues, sludge, or flocculation precipitates from industrial processes or wastewater treatment?	NO
WASTE DISPOSAL Waste products from smelting or mining activities, such as smelter slag, mine tailings, or cull materials from coal processing?	NO
WASTE DISPOSAL Waste products from natural gas and oil well drilling activities, such as drilling fluids and muds?	NO
WASTE DISPOSAL Waste products from photographic developing or finishing laboratories; asphalt tar manufacturing; boilers, incinerators or other thermal facilities (eg. ash); appliance, small equipment or engine repair or salvage; dry cleaning operations (eg. solvents); or automobile and truck parts cleaning or repair?	NO
TANKS OR CONTAINERS USED OR STORED Underground fuel or chemical storage tanks?	NO
TANKS OR CONTAINERS USED OR STORED Above ground fuel or chemical storage tanks?	NO
SPECIAL (HAZARDOUS) WASTES OR SUBSTANCES PCB-containing electrical transformers or capacitors either at grade, attached above ground to poles, located within buildings, or stored?	NO
SPECIAL (HAZARDOUS) WASTES OR SUBSTANCES Waste asbestos or asbestos containing materials such as pipe wrapping, blown-in insulation or panelling buried?	NO
SPECIAL (HAZARDOUS) WASTES OR SUBSTANCES Paints, solvents, mineral spirits or waste pest control products or pest control product containers stored in volumes greater than 205 litres?	NO
LEGAL OR REGULATORY ACTIONS OR CONSTRAINTS Government orders or other notifications pertaining to environmental conditions or quality of soil, water, groundwater or other environmental media?	NO
LEGAL OR REGULATORY ACTIONS OR CONSTRAINTS Liens to recover costs, restrictive covenants on land use, or other charges or encumbrances, stemming from contaminants or wastes remaining onsite or from other environmental conditions?	NO
LEGAL OR REGULATORY ACTIONS OR CONSTRAINTS Government notifications relating to past or recurring environmental violations at the site or any facility located on the site?	NO
AREAS OF POTENTIAL CONCERN Contamination resulting from migration of substances from other properties?	NO

Section 1: Notations

Notation Type: SITE RISK CLASSIFIED - SITE IS NON-HIGH RISK

Notation Class: ENVIRONMENTAL MANAGEMENT ACT: GENERAL

Registered: 2011-JAN-18 **Updated** 2011-JAN-18

Ministry Contact O'GRADY, TYLER

Notation Participants:

POTTINGER GAHERTY ENVIRONMENTAL CONSULTANTS LTD
(WEST GEORGIA STREET)

Roles:

SUBMITTED BY

Note:

Required Action:

Notation Type: NOTICE OF INDEPENDENT REMEDIATION INITIATION SUBMITTED

Notation Class: ENVIRONMENTAL MANAGEMENT ACT: GENERAL

Registered: 2011-JAN-18 **Updated** 2011-JAN-18

Ministry Contact SAMWAYS, JENNIFER

Notation Participants:

POTTINGER GAHERTY ENVIRONMENTAL CONSULTANTS LTD
(WEST GEORGIA STREET)

Roles:

SUBMITTED BY

Note: START: 2010-09-22

Required Action:

Notation Type: SITE PROFILE REVIEWED - FURTHER INVESTIGATION REQUIRED BY THE MINISTRY

Notation Class: ENVIRONMENTAL MANAGEMENT ACT: GENERAL

Registered: 2009-AUG-20 **Updated**

Ministry Contact HANEMAYER, VINCENT (SURREY) C

Note: 2009-08-26: RELEASE OF THE DEMOLITION PERMIT, ZONING AND SUBDIVISION APPLICATIONS GRANTED BECAUSE IN THE OPINION OF THE DIRECTOR THE RELEASE WOULD NOT POSE SIGNIFICANT THREAT OR RISK.

Required Action: PRELIMINARY SITE INVESTIGATION REQUIRED.

Notation Type: SITE PROFILE - FURTHER INVESTIGATION REQUIRED BY THE MINISTRY

Notation Class: WASTE MANAGEMENT ACT: CONTAMINATED SITES NOTATIONS

Registered: 2009-AUG-20 **Updated**

Ministry Contact HANEMAYER, VINCENT (SURREY) C

Note: 2009-08-26: RELEASE OF THE DEMOLITION PERMIT, ZONING AND SUBDIVISION APPLICATIONS GRANTED BECAUSE IN THE OPINION OF THE DIRECTOR THE RELEASE WOULD NOT POSE SIGNIFICANT THREAT OR RISK.

Required Action: PRELIMINARY SITE INVESTIGATION REQUIRED.

Notation Type: SITE PROFILE RECEIVED

Notation Class: ENVIRONMENTAL MANAGEMENT ACT: GENERAL

Registered: 2009-AUG-05 **Updated**

Ministry Contact HANEMAYER, VINCENT (SURREY) C

Notation Participants:

POTTINGER GAHERTY ENVIRONMENTAL CONSULTANTS LTD
(WEST GEORGIA STREET)
POTTINGER GAHERTY ENVIRONMENTAL CONSULTANTS LTD
(WEST GEORGIA STREET)
POTTINGER GAHERTY ENVIRONMENTAL CONSULTANTS LTD
(WEST GEORGIA STREET)
POTTINGER GAHERTY ENVIRONMENTAL CONSULTANTS LTD
(WEST GEORGIA STREET)

Roles:

SITE PROFILE SUBMITTED BY
SITE PROFILE SUBMITTED BY
SITE PROFILE SUBMITTED BY
SITE PROFILE SUBMITTED BY

Note:

Required Action:

Notation Type: SITE PROFILE RECEIVED

Notation Class: WASTE MANAGEMENT ACT: CONTAMINATED SITES NOTATIONS

Registered: 2009-AUG-05 **Updated**

Ministry Contact HANEMAYER, VINCENT (SURREY) C

Notation Participants:

POTTINGER GAHERTY ENVIRONMENTAL CONSULTANTS LTD
(WEST GEORGIA STREET)
POTTINGER GAHERTY ENVIRONMENTAL CONSULTANTS LTD
(WEST GEORGIA STREET)
POTTINGER GAHERTY ENVIRONMENTAL CONSULTANTS LTD
(WEST GEORGIA STREET)
POTTINGER GAHERTY ENVIRONMENTAL CONSULTANTS LTD
(WEST GEORGIA STREET)

Roles:

SITE PROFILE SUBMITTED BY
SITE PROFILE SUBMITTED BY
SITE PROFILE SUBMITTED BY
SITE PROFILE SUBMITTED BY

Note:

Required Action:

Section 2: Site Participants

Participant: EMBASSY DEVELOPMENT CORPORATION, INC. NO. 636831

Role (s): PROPERTY OWNER

Start Date: 2009-AUG-05 **End Date:**

Participant: HANEMAYER, VINCENT (SURREY) C

Role (s): MAIN MINISTRY CONTACT

Start Date: 2009-AUG-05 **End Date:**

Participant: O'GRADY, TYLER

Role (s): ALTERNATE MINISTRY CONTACT

Start Date: 2009-AUG-05 **End Date:**

Participant: POTTINGER GAHERTY ENVIRONMENTAL CONSULTANTS LTD (WEST GEORGIA STREET)

Role (s): SITE PROFILE COMPLETOR

Role (s): SITE PROFILE CONTACT

Start Date: 2009-AUG-05 **End Date:**

Participant: SAMWAYS, JENNIFER

Role (s): ALTERNATE MINISTRY CONTACT

Start Date: 2011-JAN-18 **End Date:**

Section 3: Documents

Section 4: Associated Sites

Section 5: Suspected Land Use

Description: AUTO/TRUCK/BUS/SUBWAY/OTHER VEHICLE REPAIR/SALVAGE/WRECKING

Notes: INSERTED FOR SITE PROFILE DATED 2009-07-24(described on Site Profile dated 09-07-24)

Description: PETRO. PROD., /PRODUCE WATER STRG ABVEGRND/UNDERGRND TANK

Notes: INSERTED FOR SITE PROFILE DATED 2009-07-24(described on Site Profile dated 09-07-24)

Section 6: Parcel Descriptions

Date added 2010-NOV-25

Crown Land Pin: **Crown Land File#:** **LTO PID#** 028379594

Legal Desc: LOT A DISTRICT LOT 119 GROUP 1 NEW WESTMINSTER DISTRICT PLAN BCP46727

Date added 2009-JUL-24

Crown Land Pin: **Crown Land File#:** **LTO PID#** 003082920

Legal Desc: LOT 30 DISTRICT LOT 119 GROUP 1 NEW WESTMINSTER DISTRICT PLAN 29692

Section 7: Current Site Profile Information

Site Profile Completion Date: 2009-AUG-05

Local Authority Received: 2009-JUL-27

Site Registrar Received:

Decision Date: 2009-AUG-20 **Decision:** INVESTIGATION REQUIRED

Entry Date:

Additional Comments:**Commercial and Industrial Purposes or Activities on Site:****Reference Description**

F7	PETRO. PROD., /PRODUCE WATER STRG ABVEGRND/UNDERGRND TANK
G2	AUTO/TRUCK/BUS/SUBWAY/OTHER VEHICLE REPAIR/SALVAGE/WRECKING

AREAS OF POTENTIAL CONCERN

Petroleum, solvent or other polluting substance spills to the environment greater than 100 litres? NO

AREAS OF POTENTIAL CONCERN

Residue left after removal of piled materials such as chemicals, coal, ore, smelter slag, air quality control system baghouse dust? NO

AREAS OF POTENTIAL CONCERN

Discarded barrels, drums or tanks? NO

FILL MATERIALS

Fill dirt, soil, gravel, sand or like materials from a contaminated site or from a source used for any of the activities listed under Schedule 2? NO

FILL MATERIALS

Discarded or waste granular materials such as sand blasting grit, asphalt paving or roofing material, spent foundry casting sands, mine ore, waste rock or float? NO

FILL MATERIALS

Dredged sediments, or sediments and debris materials originating from locations adjacent to foreshore industrial activities, or municipal sanitary or stormwater discharges? NO

WASTE DISPOSAL

Materials such as household garbage, mixed municipal refuse, or demolition debris? NO

WASTE DISPOSAL

Waste or byproducts such as tank bottoms, residues, sludge, or flocculation precipitates from industrial processes or wastewater treatment? NO

WASTE DISPOSAL

Waste products from smelting or mining activities, such as smelter slag, mine tailings, or cull materials from coal processing? NO

WASTE DISPOSAL

Waste products from natural gas and oil well drilling activities, such as drilling fluids and muds? NO

WASTE DISPOSAL

Waste products from photographic developing or finishing laboratories; asphalt tar manufacturing; boilers, incinerators or other thermal facilities (eg. ash); appliance, small equipment or engine repair or salvage; dry cleaning operations (eg. solvents); or automobile and truck parts cleaning or repair? NO

TANKS OR CONTAINERS USED OR STORED

Underground fuel or chemical storage tanks? NO

TANKS OR CONTAINERS USED OR STORED

Above ground fuel or chemical storage tanks? NO

SPECIAL (HAZARDOUS) WASTES OR SUBSTANCES	
PCB-containing electrical transformers or capacitors either at grade, attached above ground to poles, located within buildings, or stored?	NO
SPECIAL (HAZARDOUS) WASTES OR SUBSTANCES	
Waste asbestos or asbestos containing materials such as pipe wrapping, blown-in insulation or panelling buried?	NO
SPECIAL (HAZARDOUS) WASTES OR SUBSTANCES	
Paints, solvents, mineral spirits or waste pest control products or pest control product containers stored in volumes greater than 205 litres?	NO
LEGAL OR REGULATORY ACTIONS OR CONSTRAINTS	
Government orders or other notifications pertaining to environmental conditions or quality of soil, water, groundwater or other environmental media?	NO
LEGAL OR REGULATORY ACTIONS OR CONSTRAINTS	
Liens to recover costs, restrictive covenants on land use, or other charges or encumbrances, stemming from contaminants or wastes remaining onsite or from other environmental conditions?	NO
LEGAL OR REGULATORY ACTIONS OR CONSTRAINTS	
Government notifications relating to past or recurring environmental violations at the site or any facility located on the site?	NO
AREAS OF POTENTIAL CONCERN	
Contamination resulting from migration of substances from other properties?	NO
WASTE DISPOSAL (QUESTIONS AS OF JANUARY 1 2009)	
Materials such as household garbage, mixed municipal refuse, or demolition debris?	NO
WASTE DISPOSAL (QUESTIONS AS OF JANUARY 1 2009)	
Waste or byproducts such as tank bottoms, residues, sludge, or flocculation precipitates from industrial processes or wastewater treatment?	NO
WASTE DISPOSAL (QUESTIONS AS OF JANUARY 1 2009)	
Waste products from smelting or mining activities, such as smelter slag, mine tailings, or cull materials from coal processing?	NO
WASTE DISPOSAL (QUESTIONS AS OF JANUARY 1 2009)	
Waste products from natural gas and oil well drilling activities, such as drilling fluids and muds?	NO
WASTE DISPOSAL (QUESTIONS AS OF JANUARY 1 2009)	
Waste products from photographic developing or finishing laboratories; asphalt tar manufacturing; boilers, incinerators or other thermal facilities (eg. ash); appliance, small equipment or engine repair or salvage; dry cleaning operations (eg. solvents); for from the cleaning or repair of parts of boats, ships, barges, automobiles or trucks, including sandblasting grit or paint scrapings?	NO
TANKS OR CONTAINERS USED OR STORED, OTHER THAN TANKS USED FOR RESIDENTIAL HEATING FUEL	
Underground fuel or chemical storage tanks other than storage tanks for compressed gases?	YES
TANKS OR CONTAINERS USED OR STORED, OTHER THAN TANKS USED FOR RESIDENTIAL HEATING FUEL	
Above ground fuel or chemical storage tanks other than storage tanks for compressed gases?	YES
HAZARDOUS WASTES OR HAZARDOUS SUBSTANCES	
PCB-containing electrical transformers or capacitors either at grade, attached above ground to poles, located within buildings, or stored?	NO

HAZARDOUS WASTES OR HAZARDOUS SUBSTANCES

Waste asbestos or asbestos containing materials such as pipe wrapping, blown-in insulation or panelling buried?

NO

HAZARDOUS WASTES OR HAZARDOUS SUBSTANCES

Paints, solvents, mineral spirits or waste pest control products or pest control product containers stored in volumes greater than 205 litres?

NO

Section 1: Notations

Notation Type: DETERMINATION OF CONTAMINATED SITE REQUESTED

Notation Class: ENVIRONMENTAL MANAGEMENT ACT: GENERAL

Registered: 2009-SEP-29 **Updated** 2009-SEP-29

Ministry Contact HEWLETT, LUCY

Notation Participants:

DORIGO ENTERPRISES CORP., INC. NO. 0534760

POTTINGER GAHERTY ENVIRONMENTAL CONSULTANTS LTD
(WEST GEORGIA STREET)

Roles:

REQUESTED BY

APPROVED PROFESSIONAL

Note:

Required Action:

Notation Type: PRELIMINARY DETERMINATION OF CONTAMINATED SITE ISSUED - SITE NOT CONTAMINATED

Notation Class: ENVIRONMENTAL MANAGEMENT ACT: GENERAL

Registered: 2009-OCT-02 **Updated** 2009-OCT-02

Ministry Contact LOCKHART, DAVE

Notation Participants:

DORIGO ENTERPRISES CORP., INC. NO. 0534760

WALTON, DOUG G

POTTINGER GAHERTY ENVIRONMENTAL CONSULTANTS LTD
(WEST GEORGIA STREET)

Roles:

RECEIVED BY

ISSUED BY

APPROVED PROFESSIONAL

Note: ISSUED ON THE RECOMMENDATION OF AN APPROVED PROFESSIONAL (DUNCAN MACDONALD) UNDER PROTOCOL 6 OF THE CONTAMINATED SITES REGULATION

Required Action:

Notation Type: FINAL DETERMINATION OF CONTAMINATED SITE ISSUED - SITE NOT CONTAMINATED

Notation Class: ENVIRONMENTAL MANAGEMENT ACT: GENERAL

Registered: 2009-NOV-05 **Updated** 2009-NOV-05

Ministry Contact LOCKHART, DAVE

Notation Participants:

DORIGO ENTERPRISES CORP., INC. NO. 0534760

BROOKE, JULIA A

POTTINGER GAHERTY ENVIRONMENTAL CONSULTANTS LTD
(WEST GEORGIA STREET)

Roles:

RECEIVED BY

ISSUED BY

APPROVED PROFESSIONAL

Note: ISSUED ON THE RECOMMENDATION OF AN APPROVED PROFESSIONAL (DUNCAN MACDONALD) UNDER PROTOCOL 6 OF THE CONTAMINATED SITES REGULATION

Required Action:

Section 2: Site Participants

Participant: BROOKE, JULIA A
Role (s): ALTERNATE MINISTRY CONTACT
Start Date: 2009-NOV-05 **End Date:**

Participant: DORIGO ENTERPRISES CORP., INC. NO. 0534760
Role (s): PROPERTY OWNER
Start Date: 2009-SEP-29 **End Date:**

Participant: EPOCH ENVIRONMENTAL CONSULTING LIMITED
Role (s): ENVIRONMENTAL CONSULTANT/CONTRACTOR
Start Date: 2008-AUG-01 **End Date:**

Participant: GOLDER ASSOCIATES LTD (BURNABY)
Role (s): ENVIRONMENTAL CONSULTANT/CONTRACTOR
Start Date: 2005-JAN-01 **End Date:**

Participant: HEWLETT, LUCY
Role (s): MAIN MINISTRY CONTACT
Start Date: 2009-SEP-29 **End Date:**

Participant: LEVELTON ANALYTICAL SERVICES
Role (s): ENVIRONMENTAL CONSULTANT/CONTRACTOR
Start Date: 1997-AUG-01 **End Date:**

Participant: LOCKHART, DAVE
Role (s): ALTERNATE MINISTRY CONTACT
Start Date: 2009-OCT-02 **End Date:**

Participant: POTTINGER GAHERTY ENVIRONMENTAL CONSULTANTS LTD (WEST GEORGIA STREET)
Role (s): ENVIRONMENTAL CONSULTANT/CONTRACTOR
Start Date: 2009-SEP-01 **End Date:**

Participant: WALTON, DOUG G
Role (s): ALTERNATE MINISTRY CONTACT
Start Date: 2009-OCT-02 **End Date:**

Section 3: Documents

Title: SUMMARY OF SITE CONDITION

Document Date: 2009-SEP-22 **Submission Date:** 2009-SEP-29

Participants

POTTINGER GAHERTY ENVIRONMENTAL CONSULTANTS LTD AUTHOR
(WEST GEORGIA STREET)

Notes:

Title: STAGE 1 AND STAGE 2 PRELIMINARY SITE INVESTIGATION 3595 EAST 1ST AVENUE, VANCOUVER, BC

Document Date: 2009-SEP-01

Submission Date: 2009-SEP-29

Participants

POTTINGER GAHERTY ENVIRONMENTAL CONSULTANTS LTD AUTHOR
(WEST GEORGIA STREET)

Notes:

Title: PRE-DEMOLITION INSPECTION AND RISK ASSESSMENT FOR SUSPECT ASBESTOS CONTAINING MATERIALS AT
3595 EAST 1ST AVENUE, VANCOUVER, BC

Document Date: 2008-AUG-01

Submission Date: 2009-SEP-29

Participants

EPOCH ENVIRONMENTAL CONSULTING LIMITED AUTHOR

Notes: EXACT DOCUMENT
DATE UNKNOWN

Title: GEOTECHNICAL SITE INVESTIGATION AND ENGINEERING RECOMMENDATION FOR REPLACEMENT OF EXISTING
BUILDING, 3595 EAST 1ST AVENUE, VANCOUVER, BC

Document Date: 2005-JAN-01

Submission Date: 2009-SEP-29

Participants

GOLDER ASSOCIATES LTD (BURNABY) AUTHOR

Notes: EXACT DOCUMENT
DATE UNKNOWN

Title: UNDERGROUND STORAGE TANKS REMOVAL 3595 EAST FIRST AVENUE, VANCOUVER, BC

Document Date: 1997-AUG-01

Submission Date: 2009-SEP-29

Participants

LEVELTON ANALYTICAL SERVICES AUTHOR

Notes: EXACT DOCUMENT
DATE UNKNOWN

Section 4: Associated Sites

Section 5: Suspected Land Use

Section 6: Parcel Descriptions

Date added 2009-SEP-29

Crown Land Pin:

Crown Land File#:

LTO PID# 011185015

Legal Desc: LOT A, EXCEPT PART IN PLAN 22684, BLOCK 113 SECTIONS 28 AND 29
SUBURBAN LANDS PLAN 17192

TOWN OF HASTINGS

Section 7: Current Site Profile Information

Section 1: Notations

Notation Type: SITE RISK CLASSIFIED - SITE IS NON-HIGH RISK

Notation Class: ENVIRONMENTAL MANAGEMENT ACT: GENERAL

Registered: 2012-MAR-01 **Updated** 2012-MAR-01

Ministry Contact HANEMAYER, VINCENT (SURREY) C

Note:

Required Action:

Notation Type: RELEASE OF APPROVING AUTHORITY UNDER ACCEPTANCE OF INDEPENDENT REMEDIATION ISSUED

Notation Class: ENVIRONMENTAL MANAGEMENT ACT: GENERAL

Registered: 2012-JUN-05 **Updated** 2012-JUN-05

Ministry Contact HANEMAYER, VINCENT (SURREY) C

Notation Participants:

HANEMAYER, VINCENT (SURREY) C

Roles:

ISSUED BY

Note: RELEASE OF ZONING AND SUBDIVISION PERMIT APPLICATIONS RELEASED UNDER SCENARIO 5 (REDEVELOPMENT)

Required Action:

Notation Type: SITE PROFILE REVIEWED - FURTHER INVESTIGATION REQUIRED BY THE MINISTRY

Notation Class: ENVIRONMENTAL MANAGEMENT ACT: GENERAL

Registered: 2012-JUN-05 **Updated** 2012-JUN-05

Ministry Contact HANEMAYER, VINCENT (SURREY) C

Note:

Required Action: PRELIMINARY SITE INVESTIGATION

Notation Type: SITE PROFILE REVIEWED - NO FURTHER INVESTIGATION REQUIRED BY THE MINISTRY

Notation Class: ENVIRONMENTAL MANAGEMENT ACT: GENERAL

Registered: 2012-APR-20 **Updated**

Ministry Contact HANEMAYER, VINCENT (SURREY) C

Note: DECISION FOR LIMITED PURPOSE OF THE DEMOLITION PERMIT APPROVAL (RELEASE UNDER SCENARIO 1)

Required Action:

Notation Type: DETAILED SITE INVESTIGATION ORDER ISSUED
Notation Class: ENVIRONMENTAL MANAGEMENT ACT: GENERAL
Registered: 2012-APR-20 **Updated** 2012-APR-20
Ministry Contact HANEMAYER, VINCENT (SURREY) C

Notation Participants:
HANEMAYER, VINCENT (SURREY) C

Roles:
ISSUED BY

Note:

Required Action: DETAILED SITE INVESTIGATION REQUIRED

Notation Type: SITE PROFILE - NO FURTHER INVESTIGATION REQUIRED BY THE MINISTRY
Notation Class: WASTE MANAGEMENT ACT: CONTAMINATED SITES NOTATIONS
Registered: 2012-APR-20 **Updated**
Ministry Contact HANEMAYER, VINCENT (SURREY) C

Note: DECISION FOR LIMITED PURPOSE OF THE DEMOLITION PERMIT APPROVAL (RELEASE UNDER SCENARIO 1)

Required Action:

Notation Type: SITE PROFILE RECEIVED
Notation Class: ENVIRONMENTAL MANAGEMENT ACT: GENERAL
Registered: 2012-APR-10 **Updated**
Ministry Contact HANEMAYER, VINCENT (SURREY) C

Notation Participants:
KEYSTONE ENVIRONMENTAL LTD.
KEYSTONE ENVIRONMENTAL LTD.
KEYSTONE ENVIRONMENTAL LTD.
KEYSTONE ENVIRONMENTAL LTD.

Roles:
SITE PROFILE SUBMITTED BY
SITE PROFILE SUBMITTED BY
SITE PROFILE SUBMITTED BY
SITE PROFILE SUBMITTED BY

Note:

Required Action:

Notation Type: SITE PROFILE RECEIVED

Notation Class: WASTE MANAGEMENT ACT: CONTAMINATED SITES NOTATIONS

Registered: 2012-APR-10 **Updated**

Ministry Contact HANEMAYER, VINCENT (SURREY) C

Notation Participants:

KEYSTONE ENVIRONMENTAL LTD.

KEYSTONE ENVIRONMENTAL LTD.

KEYSTONE ENVIRONMENTAL LTD.

KEYSTONE ENVIRONMENTAL LTD.

Roles:

SITE PROFILE SUBMITTED BY

SITE PROFILE SUBMITTED BY

SITE PROFILE SUBMITTED BY

SITE PROFILE SUBMITTED BY

Note:

Required Action:

Section 2: Site Participants

Participant: HANEMAYER, VINCENT (SURREY) C

Role (s): MAIN MINISTRY CONTACT

Start Date: 2012-MAR-01 **End Date:**

Participant: KEYSTONE ENVIRONMENTAL LTD.

Role (s): SITE PROFILE COMPLETOR

Role (s): SITE PROFILE CONTACT

Role (s): ENVIRONMENTAL CONSULTANT/CONTRACTOR

Start Date: 2007-DEC-01 **End Date:**

Participant: LM AVIARA COMMUNITIES LTD. (VANCOUVER)

Role (s): PROPERTY OWNER

Start Date: 2012-APR-10 **End Date:**

Section 3: Documents

Title: RELEASE REQUEST UPDATE, REZONING, SUBDIVISION ADN DEVELOPMETN PERMIT APPLICATION, 1771, 1779, 1791 DOUGLAS ROAD, BURNABY, BC

Document Date: 2012-MAY-22 **Submission Date:** 2012-MAY-22

Participants

KEYSTONE ENVIRONMENTAL LTD. AUTHOR

Notes:

Title: REPORT OF FINDINGS, PRELIMINARY SITE INVESTIGATION, STAGE 2, 1771, 1779, 1791 DOUGLAS ROAD, BURNABY, B.C.

Document Date: 2008-FEB-28 **Submission Date:** 2012-MAR-29

Participants

KEYSTONE ENVIRONMENTAL LTD. AUTHOR

Notes:

Title: REPORT OF FINDINGS, PRELIMINARY SITE INVESTIGATION, STAGE 1, 1771, 1779, 1791 DOUGLAS ROAD, BURNABY, B.C.

Document Date: 2007-DEC-01

Submission Date: 2012-MAR-29

Participants

KEYSTONE ENVIRONMENTAL LTD.

AUTHOR

Notes:

Section 4: Associated Sites

Section 5: Suspected Land Use

Description: APPLIANCE/EQUIP OR ENGINE REPAIR/RECONDITION/CLEANING/SALVAG

Notes: INSERTED FOR SITE PROFILE DATED 2012-03-01(described on Site Profile dated 12-03-01)

Description: SITES WHICH HAVE POSSIBLE CONTAMINATION FROM OTHER PROPERTY

Notes: INSERTED FOR SITE PROFILE DATED 2012-03-01(described on Site Profile dated 12-03-01)

Section 6: Parcel Descriptions

Date added 2012-OCT-04

Crown Land Pin:

Crown Land File#:

LTO PID# 028924151

Legal Desc: LOT 1 DISTRICT LOT 120 GROUP 1 NEW WESTMINSTER DISTRICT PLAN BCP51469

Date added 2012-MAR-01

Crown Land Pin:

Crown Land File#:

LTO PID# 011416068

Legal Desc: LOT 'A' DISTRICT LOT 120 GROUP 1 NEW WESTMINSTER DISTRICT

PLAN 9309

Date added 2012-MAR-01

Crown Land Pin:

Crown Land File#:

LTO PID# 009893946

Legal Desc: PARCEL 'ONE' (EXPLANATORY PLAN 12387) LOT 'B' WESTMINSTER DISTRICT PLAN 9309

DISTRICT LOT 120 GROUP 1 NEW

Date added 2012-MAR-01

Crown Land Pin:

Crown Land File#:

LTO PID# 003136621

Legal Desc: LOT 'B' EXCEPT: FIRSTLY: PART ON EXPLANATORY PLAN 12387 AND SECONDLY: PARCEL 'A' (REFERENCE PLAN 30241) DISTRICT LOT 120 GROUP 1 NEW WESTMINSTER DISTRICT PLAN 9309

Section 7: Current Site Profile Information

Site Profile Completion Date: 2012-APR-10

Local Authority Received: 2012-APR-10

Site Registrar Received: 2012-APR-10

Decision Date: 2012-APR-20 **Decision:** INVESTIGATION NOT REQUIRED

Entry Date: 2012-APR-20

Additional Comments:

Commercial and Industrial Purposes or Activities on Site:

Reference Description

E1 APPLIANCE/EQUIP OR ENGINE REPAIR/RECONDITION/CLEANING/SALVAG
E10 SITES WHICH HAVE POSSIBLE CONTAMINATION FROM OTHER PROPERTY

AREAS OF POTENTIAL CONCERN

Petroleum, solvent or other polluting substance spills to the environment greater than 100 litres? NO

AREAS OF POTENTIAL CONCERN

Residue left after removal of piled materials such as chemicals, coal, ore, smelter slag, air quality control system baghouse dust? NO

AREAS OF POTENTIAL CONCERN

Discarded barrels, drums or tanks? NO

FILL MATERIALS

Fill dirt, soil, gravel, sand or like materials from a contaminated site or from a source used for any of the activities listed under Schedule 2? NO

FILL MATERIALS

Discarded or waste granular materials such as sand blasting grit, asphalt paving or roofing material, spent foundry casting sands, mine ore, waste rock or float? NO

FILL MATERIALS

Dredged sediments, or sediments and debris materials originating from locations adjacent to foreshore industrial activities, or municipal sanitary or stormwater discharges? NO

WASTE DISPOSAL

Materials such as household garbage, mixed municipal refuse, or demolition debris? NO

WASTE DISPOSAL

Waste or byproducts such as tank bottoms, residues, sludge, or flocculation precipitates from industrial processes or wastewater treatment? NO

WASTE DISPOSAL

Waste products from smelting or mining activities, such as smelter slag, mine tailings, or cull materials from coal processing? NO

WASTE DISPOSAL

Waste products from natural gas and oil well drilling activities, such as drilling fluids and muds? NO

WASTE DISPOSAL

Waste products from photographic developing or finishing laboratories; asphalt tar manufacturing; boilers, incinerators or other thermal facilities (eg. ash); appliance, small equipment or engine repair or salvage; dry cleaning operations (eg. solvents); or automobile and truck parts cleaning or repair? NO

TANKS OR CONTAINERS USED OR STORED	
Underground fuel or chemical storage tanks?	NO
TANKS OR CONTAINERS USED OR STORED	
Above ground fuel or chemical storage tanks?	NO
SPECIAL (HAZARDOUS) WASTES OR SUBSTANCES	
PCB-containing electrical transformers or capacitors either at grade, attached above ground to poles, located within buildings, or stored?	NO
SPECIAL (HAZARDOUS) WASTES OR SUBSTANCES	
Waste asbestos or asbestos containing materials such as pipe wrapping, blown-in insulation or panelling buried?	NO
SPECIAL (HAZARDOUS) WASTES OR SUBSTANCES	
Paints, solvents, mineral spirits or waste pest control products or pest control product containers stored in volumes greater than 205 litres?	NO
LEGAL OR REGULATORY ACTIONS OR CONSTRAINTS	
Government orders or other notifications pertaining to environmental conditions or quality of soil, water, groundwater or other environmental media?	NO
LEGAL OR REGULATORY ACTIONS OR CONSTRAINTS	
Liens to recover costs, restrictive covenants on land use, or other charges or encumbrances, stemming from contaminants or wastes remaining onsite or from other environmental conditions?	NO
LEGAL OR REGULATORY ACTIONS OR CONSTRAINTS	
Government notifications relating to past or recurring environmental violations at the site or any facility located on the site?	NO
AREAS OF POTENTIAL CONCERN	
Contamination resulting from migration of substances from other properties?	YES
WASTE DISPOSAL (QUESTIONS AS OF JANUARY 1 2009)	
Materials such as household garbage, mixed municipal refuse, or demolition debris?	NO
WASTE DISPOSAL (QUESTIONS AS OF JANUARY 1 2009)	
Waste or byproducts such as tank bottoms, residues, sludge, or flocculation precipitates from industrial processes or wastewater treatment?	NO
WASTE DISPOSAL (QUESTIONS AS OF JANUARY 1 2009)	
Waste products from smelting or mining activities, such as smelter slag, mine tailings, or cull materials from coal processing?	NO
WASTE DISPOSAL (QUESTIONS AS OF JANUARY 1 2009)	
Waste products from natural gas and oil well drilling activities, such as drilling fluids and muds?	NO
WASTE DISPOSAL (QUESTIONS AS OF JANUARY 1 2009)	
Waste products from photographic developing or finishing laboratories; asphalt tar manufacturing; boilers, incinerators or other thermal facilities (eg. ash); appliance, small equipment or engine repair or salvage; dry cleaning operations (eg. solvents); for from the cleaning or repair of parts of boats, ships, barges, automobiles or trucks, including sandblasting grit or paint scrapings?	NO
TANKS OR CONTAINERS USED OR STORED, OTHER THAN TANKS USED FOR RESIDENTIAL HEATING FUEL	
Underground fuel or chemical storage tanks other than storage tanks for compressed gases?	NO
TANKS OR CONTAINERS USED OR STORED, OTHER THAN TANKS USED FOR RESIDENTIAL HEATING FUEL	
Above ground fuel or chemical storage tanks other than storage tanks for compressed gases?	NO

HAZARDOUS WASTES OR HAZARDOUS SUBSTANCES

PCB-containing electrical transformers or capacitors either at grade, attached above ground to poles, located within buildings, or stored? NO

HAZARDOUS WASTES OR HAZARDOUS SUBSTANCES

Waste asbestos or asbestos containing materials such as pipe wrapping, blown-in insulation or panelling buried? NO

HAZARDOUS WASTES OR HAZARDOUS SUBSTANCES

Paints, solvents, mineral spirits or waste pest control products or pest control product containers stored in volumes greater than 205 litres? NO

Section 1: Notations

Notation Type: SITE PROFILE - FURTHER INVESTIGATION REQUIRED BY THE MINISTRY

Notation Class: WASTE MANAGEMENT ACT: CONTAMINATED SITES NOTATIONS

Registered: 2012-JUN-22 **Updated**

Ministry Contact HANEMAYER, VINCENT (SURREY) C

Note:

Required Action: PRELIMINARY SITE INVESTIGATION

Notation Type: SITE PROFILE REVIEWED - FURTHER INVESTIGATION REQUIRED BY THE MINISTRY

Notation Class: ENVIRONMENTAL MANAGEMENT ACT: GENERAL

Registered: 2012-JUN-22 **Updated**

Ministry Contact HANEMAYER, VINCENT (SURREY) C

Note:

Required Action: PRELIMINARY SITE INVESTIGATION

Notation Type: SITE PROFILE RECEIVED

Notation Class: ENVIRONMENTAL MANAGEMENT ACT: GENERAL

Registered: 2012-JUN-13 **Updated**

Ministry Contact HANEMAYER, VINCENT (SURREY) C

Notation Participants:

THURBER ENGINEERING LTD
THURBER ENGINEERING LTD
THURBER ENGINEERING LTD
THURBER ENGINEERING LTD

Roles:

SITE PROFILE SUBMITTED BY
SITE PROFILE SUBMITTED BY
SITE PROFILE SUBMITTED BY
SITE PROFILE SUBMITTED BY

Note:

Required Action:

Notation Type: SITE PROFILE RECEIVED

Notation Class: WASTE MANAGEMENT ACT: CONTAMINATED SITES NOTATIONS

Registered: 2012-JUN-13 **Updated**

Ministry Contact HANEMAYER, VINCENT (SURREY) C

Notation Participants:

THURBER ENGINEERING LTD

THURBER ENGINEERING LTD

THURBER ENGINEERING LTD

THURBER ENGINEERING LTD

Roles:

SITE PROFILE SUBMITTED BY

SITE PROFILE SUBMITTED BY

SITE PROFILE SUBMITTED BY

SITE PROFILE SUBMITTED BY

Note:

Required Action:

Section 2: Site Participants

Participant: 0862223 B.C. LTD. (VANCOUVER)

Role (s): PROPERTY OWNER

Role (s): SITE PROFILE CONTACT

Start Date: 2012-JUN-13 **End Date:**

Participant: HANEMAYER, VINCENT (SURREY) C

Role (s): MAIN MINISTRY CONTACT

Start Date: 2012-JUN-13 **End Date:**

Participant: THURBER ENGINEERING LTD

Role (s): ENVIRONMENTAL CONSULTANT/CONTRACTOR

Role (s): SITE PROFILE COMPLETOR

Start Date: 2012-JUN-13 **End Date:**

Section 3: Documents

Section 4: Associated Sites

Section 5: Suspected Land Use

Description: DRY CLEANING FACILITIES/OPER & DRY CLEANING CHEM STORAGE

Notes: INSERTED FOR SITE PROFILE DATED 2012-05-08(described on Site Profile dated 12-05-08)

Section 6: Parcel Descriptions

Date added 2012-MAY-08

Crown Land Pin:

Crown Land File#:

LTO PID# 003236943

Legal Desc: LOT 113 EXCEPT: FIRSTLY: PART SUBDIVDED BY PLAN 27154; SECONDLY: PART DEDICATED ROAD ON
PLAN LMP46471; DISTRICT LOTS 123 AND 124 GROUP 1 NEW WESTMINSTER DISTRICT PLAN 26085

Section 7: Current Site Profile Information

Site Profile Completion Date: 2012-JUN-13

Local Authority Received: 2012-JUN-13

Site Registrar Received: 2012-JUN-13

Decision Date: 2012-JUN-22

Decision: INVESTIGATION REQUIRED

Entry Date: 2012-JUN-22

Additional Comments:

Commercial and Industrial Purposes or Activities on Site:

Reference Description

E9 DRY CLEANING FACILITIES/OPER & DRY CLEANING CHEM STORAGE

AREAS OF POTENTIAL CONCERN

Petroleum, solvent or other polluting substance spills to the environment greater than 100 litres? NO

AREAS OF POTENTIAL CONCERN

Residue left after removal of piled materials such as chemicals, coal, ore, smelter slag, air quality control system baghouse dust? NO

AREAS OF POTENTIAL CONCERN

Discarded barrels, drums or tanks? NO

FILL MATERIALS

Fill dirt, soil, gravel, sand or like materials from a contaminated site or from a source used for any of the activities listed under Schedule 2? NO

FILL MATERIALS

Discarded or waste granular materials such as sand blasting grit, asphalt paving or roofing material, spent foundry casting sands, mine ore, waste rock or float? NO

FILL MATERIALS

Dredged sediments, or sediments and debris materials originating from locations adjacent to foreshore industrial activities, or municipal sanitary or stormwater discharges? NO

WASTE DISPOSAL

Materials such as household garbage, mixed municipal refuse, or demolition debris? NO

WASTE DISPOSAL

Waste or byproducts such as tank bottoms, residues, sludge, or flocculation precipitates from industrial processes or wastewater treatment? NO

WASTE DISPOSAL

Waste products from smelting or mining activities, such as smelter slag, mine tailings, or cull materials from coal processing? NO

WASTE DISPOSAL	
Waste products from natural gas and oil well drilling activities, such as drilling fluids and muds?	NO
WASTE DISPOSAL	
Waste products from photographic developing or finishing laboratories; asphalt tar manufacturing; boilers, incinerators or other thermal facilities (eg. ash); appliance, small equipment or engine repair or salvage; dry cleaning operations (eg. solvents); or automobile and truck parts cleaning or repair?	NO
TANKS OR CONTAINERS USED OR STORED	
Underground fuel or chemical storage tanks?	NO
TANKS OR CONTAINERS USED OR STORED	
Above ground fuel or chemical storage tanks?	NO
SPECIAL (HAZARDOUS) WASTES OR SUBSTANCES	
PCB-containing electrical transformers or capacitors either at grade, attached above ground to poles, located within buildings, or stored?	NO
SPECIAL (HAZARDOUS) WASTES OR SUBSTANCES	
Waste asbestos or asbestos containing materials such as pipe wrapping, blown-in insulation or panelling buried?	NO
SPECIAL (HAZARDOUS) WASTES OR SUBSTANCES	
Paints, solvents, mineral spirits or waste pest control products or pest control product containers stored in volumes greater than 205 litres?	NO
LEGAL OR REGULATORY ACTIONS OR CONSTRAINTS	
Government orders or other notifications pertaining to environmental conditions or quality of soil, water, groundwater or other environmental media?	NO
LEGAL OR REGULATORY ACTIONS OR CONSTRAINTS	
Liens to recover costs, restrictive covenants on land use, or other charges or encumbrances, stemming from contaminants or wastes remaining onsite or from other environmental conditions?	NO
LEGAL OR REGULATORY ACTIONS OR CONSTRAINTS	
Government notifications relating to past or recurring environmental violations at the site or any facility located on the site?	NO
AREAS OF POTENTIAL CONCERN	
Contamination resulting from migration of substances from other properties?	NO
WASTE DISPOSAL (QUESTIONS AS OF JANUARY 1 2009)	
Materials such as household garbage, mixed municipal refuse, or demolition debris?	NO
WASTE DISPOSAL (QUESTIONS AS OF JANUARY 1 2009)	
Waste or byproducts such as tank bottoms, residues, sludge, or flocculation precipitates from industrial processes or wastewater treatment?	NO
WASTE DISPOSAL (QUESTIONS AS OF JANUARY 1 2009)	
Waste products from smelting or mining activities, such as smelter slag, mine tailings, or cull materials from coal processing?	NO
WASTE DISPOSAL (QUESTIONS AS OF JANUARY 1 2009)	
Waste products from natural gas and oil well drilling activities, such as drilling fluids and muds?	NO

WASTE DISPOSAL (QUESTIONS AS OF JANUARY 1 2009)

Waste products from photographic developing or finishing laboratories; asphalt tar manufacturing; boilers, incinerators or other thermal facilities (eg. ash); appliance, small equipment or engine repair or salvage; dry cleaning operations (eg. solvents); for from the cleaning or repair of parts of boats, ships, barges, automobiles or trucks, including sandblasting grit or paint scrapings? NO

TANKS OR CONTAINERS USED OR STORED, OTHER THAN TANKS USED FOR RESIDENTIAL HEATING FUEL

Underground fuel or chemical storage tanks other than storage tanks for compressed gases? YES

TANKS OR CONTAINERS USED OR STORED, OTHER THAN TANKS USED FOR RESIDENTIAL HEATING FUEL

Above ground fuel or chemical storage tanks other than storage tanks for compressed gases? YES

HAZARDOUS WASTES OR HAZARDOUS SUBSTANCES

PCB-containing electrical transformers or capacitors either at grade, attached above ground to poles, located within buildings, or stored? NO

HAZARDOUS WASTES OR HAZARDOUS SUBSTANCES

Waste asbestos or asbestos containing materials such as pipe wrapping, blown-in insulation or panelling buried? NO

HAZARDOUS WASTES OR HAZARDOUS SUBSTANCES

Paints, solvents, mineral spirits or waste pest control products or pest control product containers stored in volumes greater than 205 litres? NO

Appendix C

Photo Log



Photo No. 1: Taken at the Esso (Site ID 1501) on the NW corner of the intersection of Lougheed Hwy and Bainbridge Ave showing the UST locations on the north part of the site.



Photo No. 2: Taken at the Telus Manufacturing Centre (Site ID 1154).



Lower Mainland Natural Gas System Upgrades

Lougheed Highway Route Assessment

PROJECT NUMBER
148963

PHOTO NUMBERS
1-2



Photo No. 3: Taken the Chevron (Site Visit ID Q) at the NE corner of the intersection of Lougheed Hwy and Sperling Ave.



Photo No. 4: Taken at Springer Ave showing the Lougheed Substation (Site Visit ID P).



Lower Mainland Natural Gas System Upgrades

Lougheed Highway Route Assessment

PROJECT NUMBER
148963

PHOTO NUMBERS
3-4



Photo No. 5: Taken at the empty lot (Site ID 5944) on the NW corner of Holden Ave and Lougheed Hwy.



Photo No. 6: Current occupant at Site ID 9070.



Lower Mainland Natural Gas System Upgrades

Lougheed Highway Route Assessment

**PROJECT NUMBER
148963**

**PHOTO NUMBERS
5-6**



Photo No. 7: Taken at Site Visit ID N showing the storage area.



Photo No. 8: Taken at Site ID 14128 showing the active construction.



Lower Mainland Natural Gas System Upgrades

Lougheed Highway Route Assessment

**PROJECT NUMBER
148963**

**PHOTO NUMBERS
7-8**



Photo No. 9: Taken at the NE corner of the intersection of Willingdon Ave and Lougheed Hwy showing Site ID 4321.



Photo No. 10: Taken from NE corner of the intersection of Willingdon Ave and Lougheed Hwy showing Site ID 5488.



Lower Mainland Natural Gas System Upgrades

Lougheed Highway Route Assessment

PROJECT NUMBER
148963

PHOTO NUMBERS
9-10




Photo No. 11: Taken at Site ID 5715 showing the current occupant.



Photo No. 12: Taken from from the SE corner of the BC Hydro substation (Site ID 7296).



Lower Mainland Natural Gas System Upgrades

Lougheed Highway Route Assessment

PROJECT NUMBER
148963

PHOTO NUMBERS
11-12



Photo No. 13: Taken at the Site ID 6735 showing the current occupant of the northern building.



Photo No. 14: Taken from SE corner of the intersection of Boundary Rd and Lougheed Hwy showing Site ID 102.



Lower Mainland Natural Gas System Upgrades

Lougheed Highway Route Assessment

PROJECT NUMBER
148963

PHOTO NUMBERS
13-14



Photo No. 15: Taken at the south side of E 1st Ave showing Site ID 11851.




Photo No. 16: Taken from Site ID 13900 facing south.



Lower Mainland Natural Gas System Upgrades

Lougheed Highway Route Assessment

**PROJECT NUMBER
148963**

**PHOTO NUMBERS
15-16**

Appendix D

Detailed APEC Information

APEC Information – Metro IP Alternate Route		
APEC 1B	Site ID 11851– 3595 East 1 st Avenue, Vancouver	
APEC Location	End of alignment on the west side of Boundary Rd	
Length	140 m	
Groundwater Elevation (Flow Direction)		Not determined in the report.
Site Details		
Site ID 11851		
Industrial site located north of the alignment that was historically used as a truck dealership and a brick and block retailer.		
Document Review Findings		
Site ID 11851 (hydraulic gradient not reported and not evident from regional topography)		
Stage 1 & 2 Preliminary Site Investigation (2009) - The site was historically occupied by a truck dealership, and a brick and block retailer. There were historical diesel USTs, imported fill, and surface staining reported at the site. Stained soil was excavated and removed from the site. Confirmatory samples did not have reported contamination present. There was no contamination identified on the site; therefore, it was recommended that a determination be provided.		
Final Determination (2009) - A final determination that the site was not contaminated was issued by the BC MoE in 2009 following a Stage 1 & 2 Preliminary Site Investigation. Therefore, the site is classified as a low impact site.		
Classification	Low Impact Site	
Potential Contamination	Fuel storage and contaminated fill.	
Recommendation	Manage any subsurface contamination related issues during construction activities.	
PCOCs		
LEPH/HEPH, PAHs and metals.		
See APEC Overview Figure 11		

APEC Information – Metro IP Alternate Route	
APEC 2B	Site Visit ID A – 1595 Boundary Rd, Vancouver Site Visit ID B – 1686 Boundary Rd, Burnaby Site Visit ID C – 3710 East 1 st Ave, Burnaby Site ID 6359 – 3766 East 1 st Ave, Vancouver
APEC Location	East 1 st Avenue and Boundary Rd, Vancouver, BC
Length	235 m
Groundwater Elevation (Flow Direction)	Not reported.
Site Details	
Site Visit ID A This property was observed to have vehicle repair present as well as a Mazda Dealership. Site Visit ID B This property was observed to have vehicle repair present (Brillyan Auto). Site Visit ID C This property was observed to have vehicle repair present (Collision Craftsman). Site ID 6359 The site was occupied by Honda Motor Sport Equipment.	
Document Review Findings	
Site Visit ID A, B, and C (hydraulic gradient not reported and not evident from regional topography) These sites were all observed to be occupied by a vehicle repair shop. No documentation was available for review; therefore, they are classified as medium to high impact sites. Site ID 6359 (hydraulic gradient not reported and not evident from regional topography) NIR Completion (1999) - Site was formerly Honda West Motor Sports. Xylene and VPH were identified at an area surrounding a 45 gallon UST. Approximately 62 tonnes of soil was excavated and removed from the site. The exact location of the excavation was not provided. No groundwater contamination was reported. Confirmatory samples collected prior to 1999 indicated that the remediation was successful. No other potentially contaminating activities were discussed in the document. Due to the limited information available and the undocumented environmental history since 1999, this site is classified as a medium to high impact site.	
Classification	Medium to High Impact Site
Potential Contamination	Vehicle repair.
Recommendation	Subsurface soil and groundwater investigation
PCOC s	
LEPH/HEPH, PAHs, VPH/BTEX, VOCs, PCBs, and metals.	

See APEC Overview Figure 12

APEC Information – Metro IP Alternate Route		
APEC 3B	Site Visit ID D – 3700 East 1 st Avenue, Burnaby Site ID 102 – 3777 Lougheed Highway, Burnaby	
APEC Location	Boundary Road, south of East 2 nd Avenue	
Length	435 m	
Groundwater Elevation (Flow Direction)		Reported to be 0.1 to 2.8 mbgs (Southwest) on Site Visit ID D. Reported to be 3 mbgs (Northeast) at Site ID 102
Site Details		
Site Visit ID D The site is currently occupied by FortisBC. Site ID 102 The site was formerly included in the adjacent site to the north as a part of the FortisBC site. Site activities included vehicle maintenance, machine shop, and hazardous waste storage.		
Document Review Findings		
Site Visit ID D (Reported to be up-gradient of the ROW) Stage 2 PSI (2000) - The report was conducted on the NW portion of the site (current location). There were 14 APECs investigated and 4 were carried forward as AECs due to metal (zinc, copper, and chromium) and PHC contamination identified in soil above the IL standards. All the groundwater results were reported to be below the AW standards (10 monitoring wells). DSI and Remediation (2000) - This report summarized the excavation and removal of soil contamination in two areas associated with two proposed building footprints. Approximately 880 cubic metres of material was excavated and removed. Confirmatory samples collected at the base and walls of the excavations were below the IL standards. Site ID 102 (Reported to be hydraulically down-gradient of the ROW) Summary of Site Condition (2007) - 3777 Lougheed Hwy - Terasen Gas Stage 1&2 PSI, DSI and Risk Assessment - There were 11 APECs identified on site with 3 carried forward as AECs: (7) Vehicle fueling and maintenance (Former UST), (12A) Former machine shop with creosote treated timber piles, and (12C) hazardous waste soil storage. Contaminants of concern were identified as PHC, and PAHs. There was no evidence of off-site migration. AECs 7 and 12C were remediated to numerical standards, and remediation using risk assessment was completed at 12A. Figure shows that APEC 12A was on the NW portion of the site and was laterally and vertically delineated. Stage 1 PSI, DSI, and Risk Assessment (2007) - This report was reviewed to assess the groundwater contamination identified at AEC 12A that was the subject of the risk assessment. This area was the former machine shop with creosote treated timber piles. Groundwater was identified as being contaminated with LEPH and PAHs. Groundwater at the site was reported to flow the northeast to Chub Creek, which crosses the site in a culvert before daylighting approximately 90 m off-site. Groundwater was sampled in the preferential flow path surrounding the Chub Creek culvert and was found to be below the limit of detection for LEPH and PAHs. Therefore, it was concluded that contaminated groundwater is not migrating off-site. Therefore; this site is classified as a low impact site.		
Classification	Low Impact Site	
Potential Contamination	Fuel storage, metal shop, transformer storage, transformer oil storage tanks, sand-blasting, vehicle repair, PAH contamination and fire-fighting training.	
Recommendation	Manage any subsurface contamination related issues during construction activities.	
PCOC s		
LEPH/HEPH, PAH, VPH/BTEX, VOCs, PCBs, and metals.		
See APEC Overview Figure 13		

APEC Information – Metro IP Alternate Route		
APEC 4B	Site ID 1449 – 3650 Lougheed Highway, Burnaby Site Visit ID E – 2311 Boundary Road, Vancouver	
APEC Location	Corner of Lougheed Highway and Boundary Road	
Length	165 m	
Groundwater Elevation (Flow Direction)		Reported to be 3 mbgs at Site ID 102 (Northeast)
Site Details		
Site ID1449 The northeast corner of the site was formerly a fuel station. In 1994, the site was occupied by a bakery, a distribution centre and vehicle repair shop. The site is currently occupied by a restaurant. Site Visit ID E The site is occupied by a BMW dealership and vehicle repair shop.		
Document Review Findings		
Site ID 1449 (Inferred to be hydraulically up-gradient of the ROW) Report of Findings Environmental Assessment 3650 Lougheed Hwy (1994) - Site was formerly occupied by Weston Bakery. A Phase I and II ESA was completed at the site. The NE corner of the lot was a former service station and was used as a bakery, distribution centre, and vehicle maintenance at the time of the assessment. There were 2 ASTs and 2 USTs for oil and fuel present on the site. PCBs were also stored on the site in a waste drum. The USTs were reportedly removed in 1991, but the confirmatory sampling was limited and is not considered to be reliable. The report also identified the adjacent property to the west as an off-site APEC, it was formerly occupied by CAE Machinery, which included a foundry, and metal works. The Phase II ESA included installing 3 groundwater monitoring wells. The reported results indicated that there were elevated concentrations of BTEX, TCE and DCE present in groundwater at the site. Morrow Review Letter (1994) - This letter indicated that the groundwater flow direction reported in the report was not correct and soil samples collected on site were likely up-gradient of the tank locations, but recommended the site development proceed. Due to the limited environmental investigation, this site is classified as a medium to high impact site. Site Visit ID E (Inferred to be hydraulically up-gradient of the ROW) No documentation reviewed. Potentially contaminating activities include vehicle repair; therefore, this site is classified as a medium to high impact site.		
Classification	Medium to High Impact Site	
Potential Contamination	Fuel storage, vehicle repair, and metal works.	
Recommendation	Subsurface soil and groundwater investigation adjacent to site 1449	
PCOC s		
LEPH/HEPH, PAHs, BTEX/VPH, VOCs, PCBs, glycols, and metals.		

See APEC Overview Figure 14

APEC Information – Metro IP Alternate Route		
APEC 5B	Site ID 7296 – 4051 Lougheed Highway, Burnaby	
APEC Location	Lougheed Highway west of Gilmore Avenue	
Length	375 m	
Groundwater Elevation (Flow Direction)	Reported to be 0.2 mbgs on the south end of the site (south).	
Site Details		
Site ID 7296		
The site is occupied by the BC Hydro Horne Payne Substation.		
Document Review Findings		
Site ID 7296 (Reported to be hydraulically up-gradient of the ROW) Summary of Site Condition (2010) - East Portion of 4051 Lougheed Hwy - Horne Payne Substation. Stage 1 and 2 PSI had been completed at the site to investigate soil and groundwater at 3 APECs associated with historical PCB storage. The Summary is to request a Determination that the east portion of the site is not contaminated to allow for the subdivision and transfer of that portion of the site to the City of Burnaby for a proposed road easement. Stage 2 PSI (2008) - Horne Payne Substation - 4051 Lougheed Hwy. All reported analytical results from soil and groundwater samples collected on the site were below the applicable standards with the exception of cadmium and zinc concentrations in groundwater on the west portion of the site. Previously, there were elevated concentrations of cadmium and zinc reported in sediment in catch basins on the south portion of the site indicating that storm water runoff on the site was contaminated with metals. The topography of the site is facing south and storm water runoff could possibly drain to Lougheed Hwy and impact soil on the north side of the road. This Stage 2 PSI was focused on the east and north portion of the site. A review of the site history and data indicates that a possible risk of off-site migration to the south exists; therefore, the site is classified as a medium to high impact site.		
Classification	Medium to High Impact Site	
Potential Contamination	PCB storage, fuel oil storage, mechanical repair, waste oil, and galvanized steel storage.	
Recommendation	Subsurface soil and groundwater investigation.	
PCOC s		
LEPH/HEPH, PAH, PCBs, and metals.		

See APEC Overview Figure 15

APEC Information – Metro IP Alternate Route	
APEC 6B	Site ID 6735 – 4120, 4160, and 4170 Lougheed Highway, Burnaby Site ID 3292 – 4278 Lougheed Highway, Burnaby Site Visit ID F – 4265 Lougheed Highway, Burnaby
APEC Location	Lougheed Highway between Gilmore Avenue and Madison Avenue
Length	320 m
Groundwater Elevation (Flow Direction)	Reported to be 0.6 to 2.3 mbgs (southwest)
Site Details	
<p>Site ID 6735 The site is currently occupied by a commercial building (Staples, and restaurant) with a parking lot.</p> <p>Site ID 3292 The site was formerly occupied by a fuel and vehicle service station, and is currently occupied by a commercial building with a dance studio.</p> <p>Site Visit ID F The site is currently occupied by a Toyota dealership with a vehicle service centre.</p>	
Document Review Findings	
<p>Site ID 6735 (Inferred to be hydraulically up-gradient) Notice of Independent Remediation Completion (2000) - NiR indicated that 2 to 3 cubic metres of soil stained with waste oil was excavated and removed from the site. No other details were provided. This site is classified as a medium to high impact site due to the lack of documentation available for review.</p> <p>Site ID 3292 (Reported to be hydraulically up-gradient) Phase II ESA (1996) - The west portion of the site was used to service large trucks. There was also a fuel UST, pump island, heating oil UST, and waste oil UST on site. Reported results indicated that concentrations of TEH in soil were above the applied standard, and concentrations of ethylbenzene, toluene, and xylene were above the AW standard in groundwater.</p> <p>North West Finance Site Remediation (Confirmation of Remediation) (1996) - Eight USTs were found and removed from the site. Approximately 200 cubic metres of soil was excavated and removed. Of the 41 confirmatory soil samples, 2 had reported concentrations of PHC above the applied standard: one at a sanitary sewer line on the south side of the site and one at the edge of an existing building. Groundwater samples collected following the remediation had reported concentrations of PAHs above the AW standards.</p> <p>Post Demolition Remediation (1996) - Approximately 85 cubic metres of soil was excavated and removed from 4 areas. The report recommended that groundwater wells continue to be monitored for PAHs until the concentrations are below the applied criteria. This site is classified as a medium to high impact site due to residual PAH contamination reported in groundwater that was above the AW standards.</p> <p>Site Visit ID F (Inferred to be hydraulically down-gradient) No documents were available for review. Potentially contaminating activities include waste oil storage, hydraulic oil, degreasers, glycols and vehicle repair.</p>	
Classification	Medium to High Impact Site
Potential Contamination	Vehicle repair and fuel storage
Recommendation	Subsurface soil and groundwater investigation.
PCOC s	
LEPH/HEPH, PAH, VPH/BTEX, VOCs, PCBs, glycols and metals.	

See APEC Overview Figure 16

APEC Information – Metro IP Alternate Route	
APEC 7A	Site ID 15326 – 1710 Gilmore Ave, 1735 and 1763 Douglas Road, Burnaby Site ID 13900 – 1771, 1779, and 1791 Douglas Road, Burnaby Site ID 4923 – 4132, 4150, and 4196 Halifax Street, Burnaby Site Visit ID G – 4305 Halifax Street, Burnaby
APEC Location	Douglas Road between Gilmore Avenue and Madison Avenue
Length	435 m
Groundwater Elevation (Flow Direction)	Reported to be 0.9 to 5.2 mbgs (south to southwest)
Site Details	
<p>Site ID 15326 The site is currently occupied by a bakery, film props rental company, and a tile supplier. Formerly, the site was used for auto wrecking.</p> <p>Site ID 13900 The site is currently occupied by a multi-dwelling residential building. The site history was not reported.</p> <p>Site ID 4923 The site is currently occupied by a multi-dwelling residential building. The site was formerly occupied by a welding and pipe fitting shop, and a paper recycler.</p> <p>Site Visit ID G The site is currently used as a cemetery.</p>	
Document Review Findings	
<p>Site ID 15326 (Inferred to be down-gradient of the ROW) Release Request - Scenario 5 (2013) - The site is occupied by a bakery, a props rental company, and a tile company. Formerly the site was used for auto-wrecking, there was an oil water separator, and potentially contaminated fill present. The Phase II ESA conducted at the site found soil contaminated with cadmium and HEPH, which was delineated to an area of 480 cubic metres at the southwest portion of the site. Additionally, groundwater at the southeast portion of the site had reported concentrations of cadmium and cobalt above the AW standards. The contaminated soil and groundwater was proposed to be remediated during building construction to achieve the permit release under Scenario 5. The site is classified as a low impact site due to the direction of groundwater flow at the site and up-gradient delineation.</p> <p>Site ID 13900 (Inferred to be down-gradient of the ROW) Permit Release Under Scenario 5 (2012) - No contamination identified at the site.</p> <p>Release Request Update (2012) - A letter describing the site investigations conducted at the site indicating that the only contamination found at the site was manganese in groundwater. A hydrogeological assessment was conducted and found that the drinking water standards did not apply at the site; therefore, the manganese concentration in groundwater was no longer above applicable standards. The site is classified as a low impact site due to no contamination reported at the site.</p> <p>Site ID 4923 (Reported to be more than 100 m down-gradient of the ROW) Preliminary Determination (2004) - Determination that the site is not contaminated.</p> <p>Stage 1 and 2 PSI (1998) - The Stage 2 PSI did not report any contamination at the site. The site location was to the north of the originally reported site. The historical site activities included a metal welding and pipe fitting shop, and a paper recycler. The site is classified as a low impact site due to the distance from the ROW and that it is inferred to be hydraulically down-gradient of the ROW.</p> <p>Site Visit ID G (Inferred to be up-gradient of the ROW) No documents available for review. Potentially contaminating activity in a cemetery includes the use of metals in caskets and formaldehyde and arsenic associated with embalming. This site is classified as a medium to high impact site due to the lack of documentation available for review.</p>	
Classification	Medium to High Impact Site
Potential Contamination	Cemetery and auto wrecking
Recommendation	Subsurface soil and groundwater investigation
PCOC s	
LEPH/HEPH, PAHs, metals, and formaldehyde	
See APEC Overview Figure 17	

APEC Information – Metro IP Alternate Route		
APEC 8AB	Site ID 7375 – 4336 Lougheed Highway and 2151 Rosser Avenue, Burnaby Site ID 5715 – 4315 and 4343 Lougheed Highway, Burnaby Site ID 11765 – 2055 Rosser Avenue, Burnaby	
APEC Location	Lougheed Highway between Madison Avenue and Rosser Avenue	
Length	250 m	
Groundwater Elevation (Flow Direction)		Reported to be 1.0 m (southwest)
Site Details		
Site ID 7375 The site was formerly occupied by an electrical transformer manufacturer, but is currently a multi-dwelling residential development.		
Site ID 5715 The site was formerly a fuel and vehicle service station. The site is currently occupied by a commercial building with a grocery store present.		
Site ID 11765 The site is currently under construction. The site was formerly occupied by a vehicle repair station.		
Document Review Findings		
Site ID 7375 (Reported to be down-gradient of the ROW) Confirmation of Remediation (2003) - The report indicated that remediation was conducted in two stages. Stage 1 consisted of the excavation and removal of 4365 cubic metres of soil contaminated with PHC chlorobenzene, and zinc, and 1198 cubic metres of PCB contaminated special waste. This material was excavated and removed from the south central portion of the site and part of the adjacent property to the south (2151 Rosser Ave). Stage 2 of the remediation involved the excavation of 1100 cubic metres of material to allow for the excavation and removal of 10500 cubic metres of soil from below the water table with groundwater contaminated with TCA. Confirmatory samples indicated that the site was remediated successfully.		
External Review Report - Confirmation of Remediation (2004) - Report indicated that there were two APECs on site: groundwater impacts from chlorinated solvents (TCA) attributed to the adjacent site. The second APEC was the location of an oil water separator on site. Approximately 10 cubic metres of soil were removed from surrounding the oil water separator. The report also indicated the TCA concentrations were reported in groundwater that were above the groundwater standard, but it was not applicable at the site at that time. The suspected source was the adjacent site to the west.		
Certificate of Compliance (2005) - Site was remediated to residential soil standards and water standards protective of aquatic life. PCOCs were toluene and xylene in soil, and toluene, VPH, monochlorobenzene, LEPH, and naphthalene. The site obtained a numerical CofC and was reported to be down-gradient of the ROW; therefore, it is considered to be a low impact site.		
Site ID 5715 (Reported to be up-gradient of the ROW) Stage 2 and DSI (1997) - Contaminated soil and groundwater were reported on the west portion of the site in the area of a former service station and UST.		
Confirmation of Remediation (1999) - Approximately 400 cubic metres of soil was excavated and removed from the site. Approximately 7,300 L of water was collected from the excavation for treatment off-site. Confirmatory soil samples indicated that there was no soil contamination at the limit of the excavation. Groundwater analytical results following the excavation were all below the applicable standards.		
Supplementary Confirmation of Remediation (1999) - A second unknown UST basin was identified during earthworks at the site with elevated concentrations of volatile PHCs reported in soil. Approximately 200 cubic metres of soil was excavated and removed from the site. Approximately 2,200 L of water was collected from the excavation for treatment off-site. Confirmatory soil samples indicated that there was no soil contamination at the limit of the excavation. Groundwater analytical results following the excavation were all below the AW standards; therefore, this site is considered to be a low impact site.		
Site ID 11765 (Inferred to be down-gradient of the ROW) Notice of Independent Remediation (2011) - There was a UST and underground hoists associated vehicle repair on the site. Contaminants included EPH(10-19) and EPH(19-32) in soil, and LEPH in groundwater. Soil and groundwater were remediated to numerical standards. Contaminated soil was excavated and removed, and contaminated groundwater was pumped out for off-site disposal. No contamination was reported to have migrated off-site and the site was not classified as high risk. The permit freeze at the site was lifted for redevelopment. Therefore, this site is classified as a low impact site.		
Classification	Low Impact Site	
Potential Contamination	Transformer manufacture, fuel storage, and vehicle repair.	
Recommendation	Manage any subsurface contamination related issues during construction activities.	
PCOC s		
LEPH/HEPH, PAH, VPH/BTEX, VOCs, PCBs, glycols, and metals		

See APEC Overview Figure 18

APEC Information – Metro IP Alternate Route		
APEC 9AB	Site ID 10366 – 4412, 4422, 4432, 4442, and 4452 Buchanan Street and 4411, 4417, 4431, 4441 Lougheed Highway, Burnaby Site ID 9929 – 4441 Lougheed Highway (included in Site ID 10366) Site ID 15226 – Rosser Avenue at Skyline Drive, Burnaby Site ID 11283 – 4420 and 4444 Lougheed Highway, 4461 Sumas Street, and 2060 Rosser Avenue, Burnaby Site ID 319 – 2060 Rosser Avenue, Burnaby (included in Site ID 11283) Site ID 11299 – 2131 Willingdon Avenue, Burnaby	
APEC Location	Lougheed Highway east of Rosser Avenue	
Length	130	
Groundwater Elevation (Flow Direction)	Reported to be 1 to 1.5 mbgs (southwest)	
Site Details		
<p>Site ID 10366 The site was formerly occupied by several commercial properties, including a car dealership and vehicle repair shop.</p> <p>Site ID 9929 This site is a part of 10366.</p> <p>Site ID 15226 This site is a notice of off-site migration from Site ID 319 or 11283 and was inferred to be down-gradient of the ROW.</p> <p>Site ID 11283 This site was a former fuel and vehicle service station. It was observed to be a construction site during the site visit.</p> <p>Site ID 319 (Inferred to be down-gradient) This site is a part of Site ID 11283.</p> <p>Site ID 11299 The site was formerly used as a welding and machine shop and bulk freight handling. The site is currently the construction office for the construction at Site ID 11283.</p>		
Document Review Findings		
<p>Site ID 10366 (Inferred to be hydraulically up-gradient of the ROW) Stage 2 PSI (2006) - The report indicated that the site included several commercial operations including a vehicle repair centre and car dealership. Fill material was also identified as a potentially contaminated on site. The investigation consisted of advancing 27 boreholes and completing 24 of them as groundwater monitoring wells. The report concluded that the site is not contaminated to AW standards in water and CL soil standards.</p> <p>Recommendation for Preliminary Determination (2007) - At Stage 1 & 2 PSI was completed and a recommendation by an AP for a determination that the site is not contaminated was made and accepted by the BC MoE. Due to the Determination at this site, it is considered to be a low impact site.</p> <p>Site ID 15226 (Inferred to be hydraulically down-gradient of the ROW) A notice of off-site migration from Site ID 319 (currently a part of Site ID 11283) was listed on the detailed report. No other documents were available. This site is inferred to be more than 100 m down-gradient of the ROW; therefore, is considered to be a low impact site.</p> <p>Site ID 319 and 11283 (Reported to be hydraulically down-gradient of the ROW) Stage 2 Preliminary Site Investigation, Detailed Site Investigation, and Confirmation of Remediation (2014) – The report indicated that AECs on the site consisted of several fuel USTs, oil water separators, PAH contamination on Sumas St, a former fuel station, contamination from off-site migration (MTBE), and contaminated fill. The site was remediated to numerical standards for soil (CL) and groundwater (AW and DW). Residual vapour contamination is managed at the site by a sub-slab passive and active vapour management system.</p> <p>Risk Based Certificate of Compliance (2014) – A risk based CofC was issued for sites 319, 3726, and 11283 for numerical standards in soil (cadmium, zinc, LEPH/HEPH, VPHs, BTEX, and PAHs), AW standards in groundwater (LEPH, VPH, VH, ethylbenzene, and naphthalene), DW standards in groundwater (lead, MTBE, VH, toluene, ethylbenzene, and xylene). The site was remediated to risk based standards for VOCs in vapour and there were land use restrictions applied to the site that included the use of a vapour remediation system. Therefore, the site is classified as a low impact site.</p> <p>Site ID 11299 (Inferred to be hydraulically down-gradient of the ROW) The site profile indicated that the site was formerly occupied by a machine and welding shop. No other documents were available for review. The site is classified as a low impact site because it is inferred to be greater than 100 m down-gradient of the ROW.</p>		
Classification	Low Impact Site.	
Potential Contamination	Waste oil storage, degreaser storage, glycol storage, and auto repair.	
Recommendation	Manage any subsurface contamination related issues during construction activities.	
PCOC s		
LEPH/HEPH, PAH, VOCs, PCBs, glycols, and metals.		
See APEC Overview Figure 19		

APEC Information – Metro IP Alternate Route		
APEC 10AB	Site ID 4321 – 1967/1969 Willingdon Avenue, Burnaby Site ID 6946 – Willingdon Avenue and Lougheed Highway Site ID 3726 – 4490 Lougheed Highway, Burnaby Site ID 5488 – 4512 Lougheed Highway, Burnaby Site ID 3958 – 4515 Lougheed Highway, Burnaby Site ID 8336 – 4515 Lougheed Highway, Burnaby (included in Site ID 3958)	
APEC Location	Intersection of Lougheed Highway and Willingdon Avenue	
Length	190	
Groundwater Elevation (Flow Direction)	Reported to be 0.75 to 3.91 mbgs (south to southwest)	
Site Details		
Site ID 4321 The site was observed to be occupied by a vehicle fuel station. Site ID 6946 This portion of Lougheed Highway was impacted from off-site migration from Site ID 4321. Site ID 3726 The site is currently occupied by a mixed commercial/residential development. The site was formerly occupied by a vehicle fuel station. Site ID 5488 (Reported to be down-gradient of the ROW) The site was occupied by a fuel station. Site ID 3958 (Reported to be up-gradient of the ROW) The site was observed to be a construction site. The site was formerly occupied by a vehicle fuel station. Site ID 8336 (Reported to be up-gradient of the ROW) This site is included in Site ID 3958		
Document Review Findings		
Site ID 4321 and 6946 (Reported to be hydraulically up-gradient and migrating onto the ROW) Detailed Site Investigation (2001) - The DSI included several boreholes and groundwater monitoring wells both on-site and off-site to the south on Lougheed Hwy. Groundwater sampled at one well located on Lougheed Hwy (BH14) had reported concentrations of benzene and LEPH that were above the AW standards. The area of groundwater contamination on the road was estimated to be approximately 15 m wide from east to west and was laterally delineated. Conduit Installation Test Pit Investigation (2001) - This letter reported the results of soil sampling during the excavation and replacement of an electrical conduit by BC Hydro. The letter concluded that PHC contamination was present in the existing utility corridor and it was likely a preferential pathway for contamination migration from the two up-gradient gas stations. The letter also recommends that any future excavations in this area include soil sampling to identify potential PHC contamination. Off-Site Remedial Summary (2002) - The report summarized a remedial excavation adjacent to the property to the south. Approximately 420 cubic metres of material was excavated and removed from the area due to PHC contamination. Confirmatory sampling indicated that the limits of the excavation were below the IL standards for soil. The report indicated that limited groundwater was encountered during the excavation. The site is classified as a medium to high impact site due to the potential for further preferential pathway off-site migration of contamination. Site ID 3726 (Inferred to be hydraulically down-gradient of the ROW) Site Assessment and Remediation (1997) - BTEX and PHC were identified in soil above the CL standards, and benzene was identified in groundwater above the AW standard. The contaminated soil was excavated and removed (approximately 150 cubic metres), and confirmatory sample results were reported to be below the CL standards. Additional Sampling Results (1998) - Following a submitted request for a CofC, the BC MoE requested further sampling of fill on site and groundwater for concentrations of PAHs. Additional soil and groundwater results were below the applied standards (CL and AW). Certificate of Compliance (1998) - Soil remediated to CL standards (BTEX, VPH, LEPH, and HEPH). The site is classified as a low impact site due to the Certificate of Compliance. Site ID 5488 (Reported to be hydraulically down-gradient of the ROW) Detailed Site Investigation Report (2004) - This report summarized activities at the site from 1996 to 2002 on the Imperial Oil Ltd fuel station. There reported results indicated that PHC contamination was present in groundwater (including LNAPL) on the site, Willingdon Ave, and on the adjacent site to the east. In 2000, the site was decommissioned and remediated before the construction of a new fuel station in 2002, all conducted by Imperial Oil Ltd. The remedial excavation included the adjacent properties to the east and west (Willingdon Ave). The reported contamination was shown to be delineated to the south of Lougheed Hwy, which was reported to be up-gradient of the site. Therefore, the site is classified as a low impact site. Site ID 3958 and 8336 (Reported to be hydraulically up-gradient of the ROW) Stage 1 & 2 Preliminary Site Investigation, Detailed Site Investigation, Remediation, and Risk Assessment Report (2011) - The site was formerly occupied by a fuel station. The DSI found that PHCs, and PAHs were reported in soil, groundwater, and soil vapour above the applicable standards, as well as copper in groundwater. Remediation occurred at the site in five stages from 1997 to 2010 and included the removal of approximately 2,073 cubic metres of soil. Confirmatory soil, groundwater and soil vapour samples collected on site indicated that the remediation was successful to CL and AW standards. A screening level risk assessment was conducted to assess the off-site contamination identified beneath the Lougheed Hwy and Willingdon Dr intersection. Contaminants identified off-site in soil and groundwater included TEX, and VPH in soil and TE, VPH, LEPH,		

naphthalene, pyrene, and benzo(a)pyrene in groundwater. The depth of contamination was identified to be 0.9 m and greater. The remediation plan included the excavation and removal of off-site material in conjunction with the City of Burnaby's water main replacement project (2 to 3 years from the time of the report).

Supplemental Risk Assessment (2011) - A supplemental human health risk assessment was conducted to address precluded conditions in the screening level risk assessment: human exposure of trench workers, and the vapour pathway. The report indicated that the area of off-site contamination was 7,175 square metres. The risk assessment concluded that there were unacceptable risks due to vapour inhalation, and recommended the installation of a vapour barrier between the road and the proposed construction site, and a health and safety plan to protect the exposure to trench workers conducting utility maintenance. Therefore, the site is classified as a medium to high impact site.

Classification	Medium to High Impact Site
Potential Contamination	Fuel and waste oil storage
Recommendation	Subsurface soil and groundwater investigation
PCOC s	
VPH/BTEX, LEPH/HEPH, PAHs, and metals	

See APEC Overview Figure APEC 20

APEC Information – Metro IP Alternate Route	
APEC 11AB	Site ID 4219 – 4550 Lougheed Highway, Burnaby Site ID 14128 – 4567 Lougheed Highway, Burnaby Site ID 9971 – 2140 Alpha Street, Burnaby Site Visit ID H – 4650 Lougheed Highway, Burnaby
APEC Location	Lougheed Highway west of Beta Avenue
Length	310
Groundwater Elevation (Flow Direction)	Unknown (Inferred to be to the southwest)
Site Details	
<p>Site ID 4219 The site was occupied by a Chevy dealership and vehicle repair shop.</p> <p>Site ID 14128 The site is occupied by a commercial centre (Brentwood Town Centre) and the south portion of the site was under construction during the site visit.</p> <p>Site ID 9971 The site was occupied by a commercial building with St John's Ambulance present. Historical activities on the site included vehicle repair.</p> <p>Site Visit ID H The site was occupied by a Dodge dealership and vehicle repair shop.</p>	
Document Review Findings	
<p>Site ID 4219 (Inferred to be hydraulically down-gradient of the ROW) There were no documents available for review. This property was the subject of off-site migration of contamination from the fuel station at 5488, which is discussed in APEC 10. Therefore, this site is considered to be a medium to high impact site.</p> <p>Site ID 14128 (Inferred to be hydraulically up-gradient of the ROW) The site profile indicated that there was fuel storage and a dry cleaner present on site and that a site investigation was requested. No documents were available for review; therefore, this site is considered to be a medium to high impact site.</p> <p>Site ID 9971 (Inferred to be hydraulically down-gradient of the ROW) This site was formerly occupied by a vehicle repair, but is inferred to be greater than 100 m down-gradient of the ROW; therefore, is considered to be a low impact site.</p> <p>Site Visit ID H (Inferred to be hydraulically down-gradient of the ROW) There were no documents for review; therefore, this site is considered to be a medium to high impact site.</p>	
Classification	Medium to High Impact Site
Potential Contamination	Drycleaner and vehicle repair.
Recommendation	Subsurface soil and groundwater investigation
PCOC s	
VPH/BTEX, LEPH/HEPH, PAH, VOCs, PCBs, glycols, and metals.	
See APEC Overview Figure 21	

APEC Information – Metro IP Alternate Route		
APEC 12AB	Site ID 10572 – 4710 and 4738 Lougheed Highway, Burnaby	
APEC Location	Lougheed Highway east of Beta Avenue	
Length	205 m	
Groundwater Elevation (Flow Direction)	0.35 to 2.5 mbgs (southwest)	
Site Details		
Site ID 10572		
The site is currently occupied by a multi-dwelling residential development. Historical activities included vehicle repair, and use of contaminated fill.		
Document Review Findings		
Site ID 10572 (Reported to be hydraulically down-gradient of the ROW)		
Preliminary and Detailed Site Investigation, and Confirmation of Remediation (2008) - The site was used for vehicle repair, and sawmill equipment sales. There was contaminated fill identified on site. Metals contaminated soil was identified on site and approximately 6,270 cubic metres of soil was excavated and removed from the site. Dissolved arsenic was reported in groundwater that was above the applicable standard; therefore, 5,480 L of groundwater was pumped from a sump on site. Confirmatory soil and groundwater samples did not have any reported contamination. A soil vapour investigation was completed and did not show any vapour contamination on the site and the site was assigned a risk-based CofC because the CSR did not include vapour standards at that time.		
Certificate of Compliance (2009) - The site was remediated to numerical standards for metals in soil (residential land use), and for arsenic in groundwater (aquatic life). The site was remediated to risk-based standards for VOCs in vapour. Due to the numerical Certificate of Compliance for soil (residential standards) and groundwater (aquatic life) the site is classified as low impact.		
Classification	Low Impact Site	
Potential Contamination	Vehicle repair and potentially contaminated fill.	
Recommendation	Manage any subsurface contamination related issues during construction activities.	
PCOC s		
LEPH/HEPH, PAH, VOCs, Metals		
See APEC Overview Figure 22		

APEC Information – Metro IP Alternate Route		
APEC 13AB	Site ID 9764 – 4859 Lougheed Highway, Burnaby	
APEC Location	Northwest corner of Lougheed Hwy and Delta Ave	
Length	95 m	
Groundwater Elevation (Flow Direction)	Not reported (inferred to be to the south)	
Site Details		
Site ID 9764		
The site is occupied by a multi-dwelling residential development. Historical activity at the site included vehicle repair.		
Document Review Findings		
Site ID 9764 (Inferred to be hydraulically up-gradient of the ROW)		
Recommendation for an Approval in Principle (2006) - A letter indicating that an AiP is requested for the remediation of ethylbenzene, xylenes, naphthalene, VPH, LEPH, HEPH, lead and zinc in soil and no contaminants in water.		
Approval in Principle (2006) - An AiP was granted for the site. A figure showed the site activity to include vehicle repair and a UST.		
Notice of Independent Remediation (2006) - Letter indicating that independent remediation was conducted at the site according to the Remediation Plan. No details of the remediation were available for review; therefore, the site is classified as a medium to high impact site.		
Classification	Medium to High Impact Site	
Potential Contamination	Vehicle repair	
Recommendation	Subsurface soil and groundwater investigation	
PCOC s		
LEPH/HEPH, PAH, VOCs, PCBs, glycols and metals.		
See APEC Overview Figure 23		

APEC Information – Metro IP Alternate Route		
APEC 14AB	Site ID 10613 – 2133 Douglas Road and 4900 Dawson Street, Burnaby	
APEC Location	Southeast corner of Lougheed Hwy and Delta Ave	
Length	90 m	
Groundwater Elevation (Flow Direction)	0.3 to 1.2 mbgs (south)	
Site Details		
Site ID 10613		
The site is occupied by a multi-dwelling residential development. Historical activities included sand blasting and fuel storage.		
Document Review Findings		
Site ID 10613 (Reported to be hydraulically down-gradient of the ROW)		
Preliminary and Detailed Site Investigation, and Confirmation of Remediation (2008) - The site was historically used for equipment storage, sand-blasting, and materials/fuel storage associated with asphalt paving. Petroleum hydrocarbons, PAHs, and metals were identified in soil and groundwater above the CL soil standards, and AW groundwater standards. Two remedial excavations were conducted at the site: one to remove 4780 tonnes of metals and PHC contaminated soil; and one to remove 21,130 tonnes of metals and PHC contaminated soil. Confirmatory samples on the east side of the site indicated that some metals and PHC concentrations remained above the CL standards. A screening level risk assessment was conducted to address those concentrations, and concluded that there was no complete exposure pathways for human or ecological receptors and the site was recommended for a risk based CofC.		
Certificate of Compliance (2009) - The site was remediated to numerical standards for metals PHC, and PAHs in soil and to risk based standards for arsenic, HEPH, and PAHs in soil. The site was remediated to numerical standards (AW) for arsenic, benzo(a)pyrene, and pyrene in groundwater, and naphthalene in vapour. The site was remediated, received a numerical Certificate of Compliance for groundwater and was reported to be delineated down-gradient of the ROW; therefore, it is classified as a low impact site.		
Classification	Low Impact Site	
Potential Contamination	Sand blasting and fuel storage	
Recommendation	Manage any subsurface contamination related issues during construction activities.	
PCOC s		
LEPH/HEPH, PAH, and metals.		

See APEC Overview Figure 24

APEC Information – Metro IP Alternate Route		
APEC 15AB	Site ID 426 – 1950 Bellwood Avenue, Burnaby Site Visit ID J – 5180 Lougheed Highway, Burnaby Site Visit ID K– 2252 Springer Avenue, Burnaby Site Visit ID L - 2168 Springer Avenue, Burnaby Site Visit ID M – 5334 Lougheed Highway, Burnaby Site Visit ID N – 5344 Lougheed Highway, Burnaby	
APEC Location	Lougheed Highway east and west of Springer Avenue	
Length	330 m	
Groundwater Elevation (Flow Direction)		Unknown (inferred to be to the south)
Site Details		
Site ID 426 The site is in a residential area. Site Visit ID J The site is occupied by Speedy Auto Glass, Aqua Auto Detailing, and N-Motion Automotive. Site Visit ID K The site is occupied by MJ Metal Products and is inferred to be a metal working shop. Site Visit ID L The site is occupied by Maaco Bodyshop and Primeline Auto Body and Painting. Site Visit ID M The site is occupied by Goodyear Ultimate Automotive. Site Visit ID N The site is occupied by Guillevin Distribution Centre.		
Document Review Findings		
Site ID 426 (Inferred to be hydraulically up-gradient of the ROW) The detailed report indicated that the site was cleared to be used as a source of fill. No potential contaminating activities were noted; therefore, the site is considered to be a low impact site. Site Visit ID J (Inferred to be hydraulically down-gradient of the ROW) Potentially contaminating activities observed at the site included vehicle repair, but no other documents were available for review. The site was identified to be approximately 40 m down-gradient of the ROW and due to the slope of the topographical gradient observed at the site, the site is classified as a low impact site. Site Visit ID K (Inferred to be hydraulically down-gradient of the ROW) Potentially contaminating activities observed at the site included metal working. No documents were available for review. The site is inferred to be greater than 100 m down-gradient of the ROW; therefore, it is classified as a low impact site. Site Visit ID L (Inferred to be hydraulically down-gradient of the ROW) Potentially contaminating activities observed at the site included vehicle repair, but no other documents were available for review. The site was identified to be approximately 90 m down-gradient of the ROW and due to the slope of the topographical gradient observed at the site, the site is classified as a low impact site. Site Visit ID M (Inferred to be hydraulically down-gradient of the ROW) Potentially contaminating activities observed at the site included vehicle repair, but no other documents were available for review. The site was identified to be approximately 40 m down-gradient of the ROW and due to the slope of the topographical gradient observed at the site, the site is classified as a low impact site. Site Visit ID N (Inferred to be hydraulically down-gradient of the ROW) Potentially contaminating activities observed at the site included fill from an unknown location, and vehicle storage. A review of historical aerial photos indicated that the site has been used for trailer storage since the 1960s, prior to which it appeared to be residential. No other documents were available for review; but due to the observed site activity and that the site is inferred to be down-gradient of the ROW, the site is classified as a low impact site.		
Classification		Low Impact Site
Potential Contamination		Vehicle repair.
Recommendation		Manage any subsurface contamination related issues during construction activities.
PCOC s		
LEPH/HEPH, PAH, VOCs, PCBs, glycols, and metals.		

See APEC Overview Figure 25

APEC Information – Metro IP Alternate Route		
APEC 16AB	Site ID 8176 – 5650 Lougheed Highway, Burnaby Site ID 5944 – 5695 Lougheed Highway, Burnaby	
APEC Location	Lougheed Highway west of Holdom Avenue	
Length	130 m	
Groundwater Elevation (Flow Direction)	Not reported (south)	
Site Details		
Site ID 8176 The site was occupied by a mixed residential and commercial development.		
Site ID 5944 The site was observed to be an empty lot, but was historically occupied by a fuel station.		
Document Review Findings		
Site ID 8176 (Inferred to be hydraulically down-gradient of the ROW) In 2004, a Determination that the site was not contaminated was issued by the BC MoE; therefore, this site is classified as a low impact site.		
Site ID 5944 (Inferred to be hydraulically up-gradient of the ROW) Recommendation for a Certificate of Compliance (2001) - The site had been used as a vehicle fuel and service station from 1959 to 1997. An up-gradient property was formerly a dry cleaner. The areas of environmental concern were identified as a waste oil UST, and fuel UST tanks. Approximately, 1250 cubic metres of soil was excavated and removed from the site. The results of confirmatory sampling indicated that there was no residual contamination. Groundwater was remediated during the soil excavation by pumping and off-site disposal. Certificate of Compliance (2001) - The site was remediated for PHC and metals in soil to commercial standards, and for PHC and PAHs in water to aquatic life standards. Therefore, the site is classified as a low impact site.		
Classification	Low Impact Site	
Potential Contamination	Fuel storage.	
Recommendation	Manage any subsurface contamination related issues during construction activities.	
PCOC s		
VPH/BTEX, LEPH/HEPH, PAHs, and metals.		

See APEC Overview Figure 26

APEC Information – Metro IP Alternate Route		
APEC 17AB	Site ID 8153 – 5750 Lougheed Highway, Burnaby Site ID 9070 – 2280 – 2290 Holdom Avenue	
APEC Location	Lougheed Highway east of Holdom Avenue	
Length	150 m	
Groundwater Elevation (Flow Direction)		Unknown (Inferred to be to the south)
Site Details		
Site ID 8153 The site was occupied by a Ford dealership and vehicle repair shop.		
Site ID 9070 The site was occupied by a commercial building with no observable potentially contaminating activities observed.		
Document Review Findings		
Site ID 8153 (Inferred to be down-gradient of the ROW) A Site Profile was completed in 2003, but no other documents were available for review. The site was identified to be approximately 40 m down-gradient of the ROW and due to the slope of the topographical gradient observed at the site, the site is classified as a low impact site.		
Site ID 9070 (Inferred to be down-gradient of the ROW) A notice of independent remediation was filed in 2004 for the excavation and removal of arsenic contaminated soil. The site is inferred to be greater than 100 m down-gradient of the ROW; therefore, it is classified as a low impact site.		
Classification	Low Impact Site	
Potential Contamination	Vehicle repair.	
Recommendation	Manage any subsurface contamination related issues during construction activities.	
PCOC s		
LEPH/HEPH, PAH, VOCs, PCBs, glycols, and metals.		
See APEC Overview Figure 27		

APEC Information – Metro IP Alternate Route		
APEC 18AB	Site ID 7114 – 6000 and 6150 Lougheed Highway, Burnaby	
APEC Location	Lougheed Highway west of Kingsland Drive	
Length	220 m	
Groundwater Elevation (Flow Direction)		Unknown (Inferred to be to the south)
Site Details		
Site ID 7114		
The site was observed to be occupied by a distribution centre with no observable potentially contaminating activities.		
Document Review Findings		
Site ID 7114 (Inferred to be hydraulically down-gradient of the ROW)		
A Site Profile filed in 2001 indicated that there were electrical products produced or stored on site, but no PCB containing products were identified. There may be potentially contaminated fill on site. A review of historical aerial photos indicated that the current building was the only building to be occupy the site historically (constructed between 1974 and 1978). The site was inferred to be down-gradient of the site and no chemical or fuel storage was observed; therefore, the site is classified as a low impact site.		
Classification	Low Impact Site	
Potential Contamination	Potentially contaminated fill.	
Recommendation	Manage any subsurface contamination related issues during construction activities.	
PCOCs		
LEPH/HEPH, PAH, PCBs, and metals.		

See APEC Overview Figure 28

APEC Information – Metro IP Alternate Route		
APEC 19AB	Site 15470 – 6279 Lougheed Highway, Burnaby	
APEC Location	Surrounding 6279 Lougheed Highway	
Length	55 m	
Groundwater Elevation (Flow Direction)		Unknown (inferred to be to the south to southwest)
Site Details		
Site 15470		
The site was observed to be a single dwelling residence.		
Document Review Findings		
Site 15470 (Inferred to be hydraulically up-gradient of the ROW)		
A notice of independent remediation was submitted by an individual owner in 2013. No other documentation was available for review. This property appears to be residential; therefore, it is classified as a low impact site.		
Classification	Low Impact Site	
Potential Contamination	Possibly heating oil storage.	
Recommendation	Manage any subsurface contamination related issues during construction activities.	
PCOC s		
LEPH/HEPH, PAHs, and metals.		

APEC Information – Metro IP Alternate Route		
APEC 20AB	Site Visit ID P – Northwest corner of the intersection of the Lougheed Highway and Sperling Avenue	
APEC Location	Lougheed Highway west of Sperling Avenue	
Length	110 m	
Groundwater Elevation (Flow Direction)		Unknown (Inferred to be to the southwest)
Site Details		
Site Visit ID P		
The site was observed to be occupied by the BC Hydro Lougheed Electrical Substation.		
Document Review Findings		
Site Visit ID P (Inferred to be hydraulically up-gradient of the ROW)		
No documents were available for review. Potentially contaminating activities include galvanized metal storage, electrical transformers storage that may have contained PCBs, and oil storage. The site is classified as a medium to high impact site.		
Classification	Medium to High Impact Site	
Potential Contamination	Electrical transformer storage, metal storage, and oil storage.	
Recommendation	Subsurface soil and groundwater investigation.	
PCOC s		
LEPH/HEPH, PAH, PCBs, and metals.		

APEC Information – Metro IP Alternate Route		
APEC 21AB	Site Visit ID Q – Northeast corner of the intersection of the Lougheed Highway and Sperling Avenue	
APEC Location	Lougheed Highway east of Sperling Avenue	
Length	85 m	
Groundwater Elevation (Flow Direction)		Unknown (Inferred to be to the southwest)
Site Details		
Site Visit ID Q		
The site was observed to be occupied by a Chevron fuel station.		
Document Review Findings		
Site Visit ID Q (Inferred to be hydraulically up-gradient of the ROW)		
No documents were available for review. Potentially contaminating activities include fuel storage. The site is classified as a medium to high risk site.		
Classification	Medium to High Impact Site	
Potential Contamination	Fuel storage.	
Recommendation	Subsurface soil and groundwater investigation.	
PCOC s		
VPH/BTEX, LEPH/HEPH, PAH, and metals.		

See APEC Overview Figure 31

APEC Information – Metro IP Alternate Route	
APEC 22AB	Site ID 1154 – 7000, 7018, 7090 Lougheed Highway, and 2905, 2965 Bainbridge Street, and 7025 Greenwood Street, Burnaby Site ID 16209 – 6800 Lougheed Highway, Burnaby Site ID 16210 – Greenwood Street adjacent to 7000-7090 Lougheed Highway, Burnaby
APEC Location	Lougheed Highway west of Bainbridge Avenue
Length	345 m
Groundwater Elevation (Flow Direction)	Unknown (Reported to be to the southwest)
Site Details	
<p>Site ID 1154 The site was formerly occupied by a Telus Electronic Manufacturing Centre.</p> <p>Site ID 16209 The site was occupied by a Dairyland distribution centre.</p> <p>Site ID 16210 This Site ID is for off-site migration to Greenwood Street.</p>	
Document Review Findings	
<p>Site ID 1154 (Reported to be hydraulically down-gradient of the ROW) Groundwater Monitoring Results (1993) - Concentrations of TCE and PCE above the applied standards were reported in groundwater on the central and south portion of the adjacent site to the west (Dairyworld Foods), which was reported to be down-gradient of the site.</p> <p>Notice of Off-Site Migration (2007) - A letter and notice indicating that groundwater contaminated with TCE has migrated to Greenwood St from 7000 Lougheed Hwy (Site ID 16210).</p> <p>Notice of Off-Site Migration (2011) - A notice indicated that groundwater contamination (TCE and PCE) from the property at 7000 Lougheed Hwy (Telus) to 6913 Winston St. The letter indicates that groundwater remediation has been active since 1993. Depth of contamination was reported to be 15 m below ground level.</p> <p>Notice of Off-Site Migration (2011) - A notice of off-site migration of TCE and PCE in groundwater to 6915 Winston St.</p> <p>Site ID 16209 (Inferred to be hydraulically down-gradient of the ROW) The site was registered as a result of off-site migration from Site ID 1154. There were no other documents available for review. There is inferred to be some fuel storage present on site, but it was not observed during the site visit.</p> <p>Site ID 16210 (Inferred to be hydraulically down-gradient of the ROW) The site was registered as a result of off-site migration from Site ID 1154. There were no documents available for review.</p> <p>Although Site ID 1154 was reported to be down-gradient of the subject site, there may be localised groundwater transport via preferential flow pathways to the north; therefore, the site is classified as medium to high impact.</p>	
Classification	Medium to High Impact Site
Potential Contamination	Electrical manufacture and fuel storage.
Recommendation	Subsurface soil and groundwater investigation.
PCOC s	
LEPH/HEPH, PAH, VOCs, and metals.	

See APEC Overview Figure 32

APEC Information – Metro IP Alternate Route		
APEC 23AB	Site ID 5125 – 7118 and 7128 Lougheed Highway, Burnaby Site ID 1501 – 7089 Lougheed Highway, Burnaby	
APEC Location	Lougheed Highway at Bainbridge Avenue	
Length	120 m	
Groundwater Elevation (Flow Direction)	0.9 to 1.5 m (Southwest)	
Site Details		
Site ID 5125 The site was observed to be occupied by a commercial complex that included a drycleaner drop off location. The site was formerly occupied by a vehicle service and fuel station.		
Site ID 1501 The site was observed to be occupied by an Esso fuel station.		
Document Review Findings		
Site ID 5125 (Reported to be hydraulically up-gradient of the ROW) Stage 1 & 2 Preliminary Site Investigation, Detailed Site Investigation, and Remediation Report (2002) - The site was formerly occupied by a fuel and service station. The report indicated that the AW standards were excluded from application at the site, but under today's regulatory regime, those standards would apply. The report indicated that groundwater contamination extended into the intersection of Lougheed Hwy and Bainbridge Ave. Contaminants reported to be above the current AW standards included: LEPH and VPH, and BTEX concentrations were reported above the DW standards. Soil remediation was conducted on site that included the excavation of soil surrounding the pump islands, fuel oil UST, and a UST nest. It was estimated that approximately 829 cubic metres of soil and 17 cubic metres of hazardous waste soil was excavated and removed from the site.		
Roster Audit (2002) - This letter summarized the audit results and comments associated with the Approved Professional's conclusions about the site. It was noted that utility trenches in the adjacent roadways may provide preferential pathways for contaminated groundwater. Therefore, the site is classified as a medium to high impact site.		
Site ID 1501 (Reported to be hydraulically up-gradient of the ROW) Human Health and Ecological Risk Assessment (2010) - A risk assessment was conducted for contaminated soil in the area of Lougheed Hwy. The soil was reported to be contaminated with VPH from the fuel station located up-gradient of Lougheed Hwy. The risk assessment found that there were no unacceptable risks to human health (industrial workers) or complete exposure pathways for ecological receptors. The area defined to have concentrations of VPH above the IL soil standard was 4 square meters within an area of 650 square metres.		
Addendum to Reports (2011) - A letter outlined that the area remediated by risk-based standards was to be 41 square metres on the Lougheed Hwy to the southeast of the Esso Station. Therefore, this site is considered to be a medium to high impact site.		
Classification	Medium to High Impact Site	
Potential Contamination	Fuel storage and vehicle repair.	
Recommendation	Subsurface soil and groundwater investigation.	
PCOC s		
VPH/BTEX, LEPH/HEPH, PAH, VOCs, PCBs, and metals.		

See APEC Overview Figure 33

Appendix B-2 - Evidentiary Update April 2015
ARCHAEOLOGICAL OVERVIEW ASSESSMENT

**Archaeological Overview
Assessment for the
Amendments to Sections 5
and 6 of the Lower Mainland
System Upgrade Project
(LMSU)**



Prepared for:
Leslie Kristoff
FortisBC Energy Inc.
16705 Fraser Highway
Surrey, BC V4N 0E8
Email: leslie.kristoff@fortisbc.com

Prepared by:
Stantec Consulting Ltd.
500 – 4730 Kingsway Avenue
Burnaby, BC V5H 0C6
Tel: (604) 436-3014
Fax: (604) 436-3752

April 14, 2015

ARCHAEOLOGICAL OVERVIEW ASSESSMENT FOR THE AMENDMENTS TO SECTIONS 5 AND 6 OF THE LOWER MAINLAND SYSTEM UPGRADE PROJECT (LMSU)

Credits

Project Manager
Rob Commisso

Editor
Rob Commisso
Ian Streeter

Author
David Le Beau
Heather Kendall

GIS
Tracy Cardinal

Report Production
Nicole Bryer



Management Summary

This archaeological overview assessment (AOA) was conducted at the request of FortisBC Energy Inc. (FortisBC) for the newly proposed amendments to Sections 5 and 6 of the Lower Mainland Natural Gas System Upgrade Project (LMSU). Sections 5 and 6 of the LMSU are within the Metro IP Pipeline Replacement route for the Metro Vancouver Reinforcements Project, for which an AOA was previously conducted (Stantec 2014). The newly proposed routes within Section 5 and 6 are located in Burnaby, British Columbia between Bainbridge Avenue and 1st Avenue. The proposed amendment involves the installation of a 762 mm OD (NPS 30) pipe along two optional corridors, each of which is about 5 km long. The installation of the pipe will require the excavation of a trench approximately 1.6 m wide to a depth of 4 m, with the pipe siting at 1.2 m below ground surface. Horizontal directional drilling (HDD) may be utilized rather than trenching along a 100 m long section between Brentwood Skytrain Station running west to Willingdon Avenue.

The project falls within the asserted territories of the Kwikwetlem First Nation, Musqueam Indian Band, Stó:lō Nation, and Tsleil-Waututh Nation.

The AOA research included relevant information on the ethno-history, history, archaeology and environment of the project area.

There are no ethnographic named places near the proposed development options and the nearest recorded archaeology sites (DhRr-7 and DhRr-112) are over 1 km away and will not be impacted by the proposed development.

The majority of the newly proposed options for Sections 5 and 6 of the LMSU are evaluated as having low potential to contain archaeological sites.

Three sections on Lougheed Highway are considered to have high archaeological potential (Figure 1). These sections are at the water courses crossings of Beecher Creek, Crab-apple Creek, and Pollywog Creek.

It is recommended that archaeological monitoring be conducted during construction for the three areas assessed as having high archaeological potential: at the Beecher Creek, Crab-apple Creek, and Pollywog Creek crossings. The sediments excavated for approximately 20 to 30 m on either side of the creeks should be examined for archaeological material or until such time that it can be positively confirmed that the excavated sediments are non-native or are culturally sterile.

ARCHAEOLOGICAL OVERVIEW ASSESSMENT FOR THE AMENDMENTS TO SECTIONS 5 AND 6 OF THE LOWER MAINLAND SYSTEM UPGRADE PROJECT (LMSU)

For areas assessed as having low archaeological potential, no further archaeological work is recommended. However, in the unlikely event that archaeological materials are uncovered during any future ground altering activity, all work in the vicinity of the finds should cease and the Archaeology Branch, a qualified archaeologist, and the appropriate First Nations be notified.

These recommendations apply solely to physical archaeological evidence of past human activity and in no way attempts to encompass any heritage concerns of the various First Nations with asserted traditional territories in the project area.

ARCHAEOLOGICAL OVERVIEW ASSESSMENT FOR THE AMENDMENTS TO SECTIONS 5 AND 6 OF THE
LOWER MAINLAND SYSTEM UPGRADE PROJECT (LMSU)

Table of Contents

MANAGEMENT SUMMARY	II
1.0 INTRODUCTION	1
2.0 PROPOSED PROJECT	2
3.0 METHODS	4
4.0 PROJECT AREA	4
4.1 NATURAL HISTORY	4
4.2 ETHNOGRAPHY	5
4.3 ARCHAEOLOGY AND HISTORY	5
5.0 RESULTS	6
5.1 PREVIOUS ARCHAEOLOGICAL STUDIES	6
5.2 RECORDED ARCHAEOLOGICAL SITES	6
5.3 ETHNOGRAPHIC NAMED PLACES	7
5.4 EVALUATION OF ARCHAEOLOGICAL POTENTIAL	7
6.0 RECOMMENDATIONS	7
7.0 REFERENCES	8

LIST OF FIGURES

Figure 1	Archaeological Potential for LMSU Segments 5 and 6 Route Options....	3
----------	--	---

ARCHAEOLOGICAL OVERVIEW ASSESSMENT FOR THE AMENDMENTS TO SECTIONS 5 AND 6 OF THE LOWER MAINLAND SYSTEM UPGRADE PROJECT (LMSU)

Introduction
April 14, 2015

1.0 INTRODUCTION

At the request of Fortis BC Energy Inc. (FortisBC), Stantec Consulting Ltd. (Stantec) has conducted an archaeological overview assessment (AOA) for the newly proposed amendments to Sections 5 and 6 of the Lower Mainland Natural Gas System Upgrade Project (LMSU). Section 5 and 6 of the LMSU are within the Metro IP Pipeline Replacement route for the Metro Vancouver Reinforcements Project. The two newly proposed routes are located in Burnaby, British Columbia between Bainbridge Avenue and Boundary Road. The proposed amendment involves the installation of a 726 mm OD (NPS 30) pipe along a 5-km long corridor within Section 5 and 6. This upgrade is part of FortisBC's long-term infrastructure improvement project within the Lower Mainland.

The project falls within the asserted territories of the Kwikwetlem First Nation, Musqueam Indian Band, Stó:lō Nation, and Tsleil-Waututh Nation.

Heritage sites and objects on private and Provincial Crown Land in British Columbia that predate 1846 are protected under the HCA, which is administered by the Archaeology Branch of the Ministry of Forests, Lands and Natural Resource Operations. Heritage resources can be prehistoric in age (the time before written records) or they can be historic. They can be of First Nations, European, Euro-Canadian or other ethnic affiliation. Ethnographic heritage sites are locations reported as having been used or occupied by Aboriginal people in the past, which may or may not contain any physical evidence for such an occupation or use. A reported ethnographic site found to contain physical evidence changes the site to an archaeological site enhanced by ethnographic information. Ethnographic sites with no corroborative physical evidence are not treated as heritage sites according to present heritage legislation.

There are usually three stages to the heritage resource impact assessment and review process including: an AOA, a detailed archaeological impact assessment (AIA), and impact mitigation. The AOA is intended to identify and assess heritage resource potential, or the likelihood that sites are present. The objectives of the AIA are the identification and evaluation of heritage resources within a proposed development area, and also an assessment of possible impacts by the development on these sites. Impact mitigation is any course of action that results in the reduction or the elimination of the adverse impacts of a development. Mitigation, where required, usually involves site protection, project redesign or systematic data recovery, and normally involves archaeological excavation.

Stantec previously conducted an AOA for the LMSU (Stantec 2014). The present study is for the amended route options in Sections 5 and 6 only.

The following results are based on a desktop analysis. The study was conducted without prejudice to First Nations treaty negotiations, aboriginal rights or aboriginal title.



ARCHAEOLOGICAL OVERVIEW ASSESSMENT FOR THE AMENDMENTS TO SECTIONS 5 AND 6 OF THE LOWER MAINLAND SYSTEM UPGRADE PROJECT (LMSU)

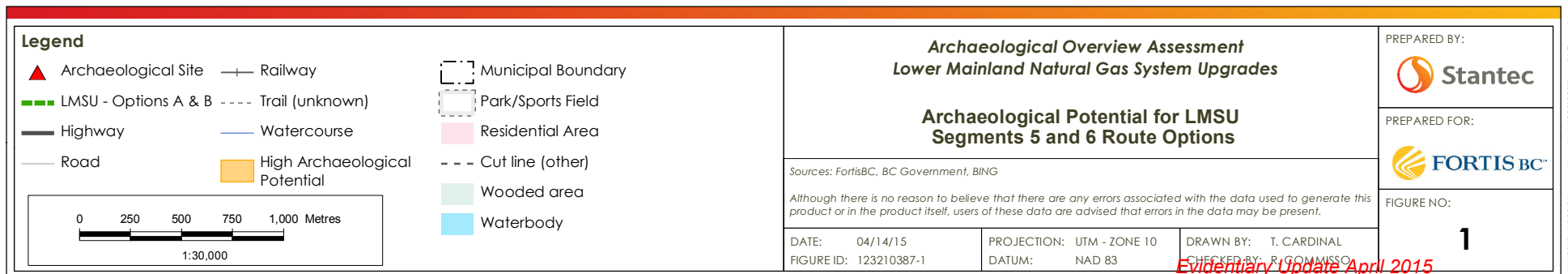
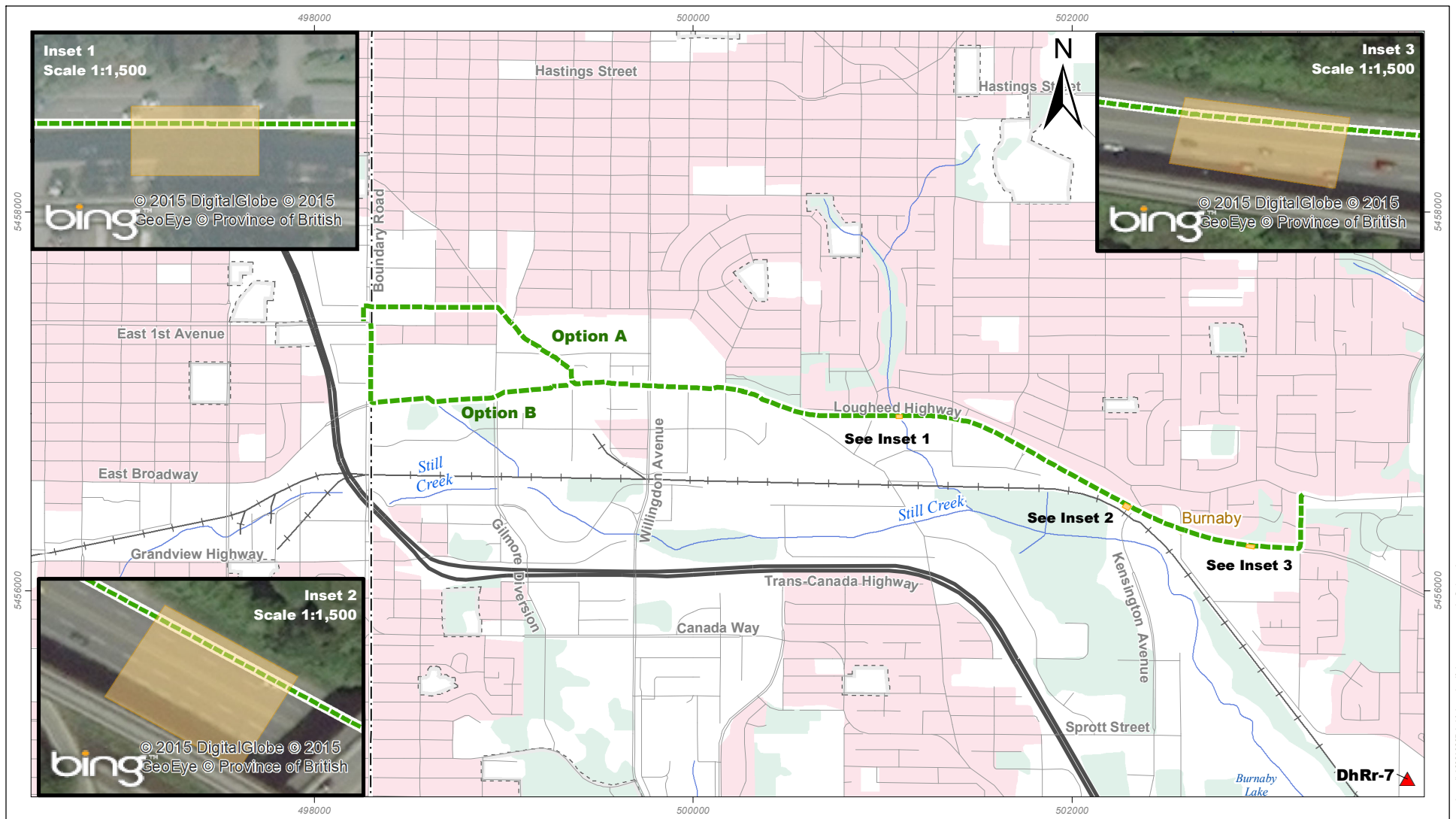
Proposed Project
April 14, 2015

2.0 PROPOSED PROJECT

FortisBC is proposing amendments to Sections 5 and 6 of the LMSU, where by a 762 mm (OD) natural gas pipeline will be installed between Bainbridge Avenue and Boundary Road in Burnaby, British Columbia (Figure 1). This proposed project is part of the larger Metro IP Pipeline Replacement program that begins at Coquitlam Station at Como Lake Avenue and Mariner Way west to East 2nd Avenue at Woodland Drive through Coquitlam, Burnaby and Vancouver (Stantec 2014).

The proposed pipeline route in the original AOA extended along the Broadway corridor following an indirect route from Bainbridge Avenue, up Springer Avenue and along Graveley Street. Sections 5 and 6 of the LMSU have been amended to include two optional routes along Lougheed Highway. Lougheed Option A of the 762 mm OD pipeline route connects at the existing pipeline at Bainbridge and Broadway, extends south down Bainbridge and then continues west under Lougheed Highway to Madison Avenue. The pipeline route will then proceed northward up Douglas Road and then west along Graveley Street. Lougheed Option B of the 762 mm OD pipeline route would also connect to the existing pipeline at Bainbridge and then continue west along Lougheed Highway to Boundary Road. Then northward under Boundary Road and connect at 1st Avenue. Each route is approximately 5 km in length (Figure 1).

The installation of the pipeline will require the excavation of a trench approximately 1.6 m wide to a depth of 4 m, with the pipe siting at 1.2 m below ground surface. Horizontal directional drilling (HDD) may be utilized rather than trenching along a 100-m long section between Brentwood Skytrain Station running west to Willingdon Avenue. HDD is a steerable trenchless method of installing underground pipelines in an arch along a prescribed bore path (Short 1993; Lubrecht 2012). Depending on the boring requirements, one of three locating systems will be used in the HDD process: the walkover locating system, wire-line locating system and gyro-based locating system (Short 1993).



ARCHAEOLOGICAL OVERVIEW ASSESSMENT FOR THE AMENDMENTS TO SECTIONS 5 AND 6 OF THE LOWER MAINLAND SYSTEM UPGRADE PROJECT (LMSU)

Methods
April 14, 2015

3.0 METHODS

Available information concerning the location, nature and distribution of known prehistoric and historic resources in the vicinity of the Project was acquired using the Remote Access to Archaeological Data (RAAD) application maintained by the Archaeology Branch of the Ministry of Forests, Lands and Natural Resource Operations. A review of previous archaeological assessments in the vicinity of the project area was also completed. A review of the background literature was also conducted to place the Project in cultural context, which was informed by the research previously conducted for the AOA of the LMSU (Stantec 2014). It included research on the ethno-history, history, archaeology and environment of the project area.

4.0 PROJECT AREA

A review of the natural local and regional history can provide insight into past environmental conditions that may have influenced cultural adaptations. These environmental studies, in concert with ethnographic, historical and archaeological data, help determine the types of sites and the general archaeological nature of remains that may be present in a given area. Below is a brief description of the environment, ethnographic, historical and archaeological data pertinent to this specific study. For a more detailed discussion of these data please see the AOA report on the Metro Vancouver Reinforcements Project (Stantec 2014).

4.1 NATURAL HISTORY

The project area lies within the Fraser Lowland, a region characterized by low-lying and gently rolling hills of glacial drift separated by wide alluvium filled valleys. The typical terrain for the project area is level to moderately sloped southward down towards Burnaby Lake and Still Creek. The surficial geology of the project area is defined by Vashon drift and Capilano sediments that were deposited during glacial drift. These sediments include "lodgement and minor flow till, lenses and interbeds of substratified glaciofluvial sand to gravel lenses and interbeds of glaciolacustrine laminated stony silt up to 25 m thick" (Armstrong and Hickok 1976a).

The project area is situated within the Coastal Western Hemlock (CWH) zone. On average, the CWH zone is the rainiest biogeoclimatic zone in British Columbia with typically cool summers, with some hot spells and generally mild winters. The CWH zone tends to be dominated by western hemlock (*Tsuga heterophylla*) with western red cedar (*Thuja plicata*) and Douglas-fir (*Pseudotsuga menziesii*) also being widespread. The poorly to moderately developed shrub layer consists mostly of salal (*Gaultheria shallon*), dull Oregon grape (*Mahonia nervosa*) and red huckleberry (*Vaccinium parvifolium*). The well-developed moss layer consists of Oregon beaked



ARCHAEOLOGICAL OVERVIEW ASSESSMENT FOR THE AMENDMENTS TO SECTIONS 5 AND 6 OF THE LOWER MAINLAND SYSTEM UPGRADE PROJECT (LMSU)

Project Area
April 14, 2015

moss (*Kindbergia oregana*), step moss (*Hylocomium splendens*), lanky moss (*Rhytidiadelphus loreus*) and wavy-leaved cotton moss, which is also known as flat moss (*Plasiothecium indulatum*) (Pojar et al. 1991). Pojar et al. (1991) provide a comprehensive list of avian and mammalian species that are commonly found in the project area.

4.2 ETHNOGRAPHY

This study is located within the asserted traditional territories of the Kwikwetlem First Nation, Musqueam Indian Band, Stó:lō Nation and Tsleil-Waututh Nation. All are speakers of Halkomelem dialects and are members of the Central Coast Salish (Suttles 1990; Smith 2001). Prior to European contact, the Coast Salish used rectangular cedar plank houses as permanent dwellings with villages consisting of one or more of these houses as well as a number of smaller buildings. Fishing, particularly of salmon (*Oncorhynchus* sp.), was the principal economic activity among the Coast Salish, however a wide variety of terrestrial and aquatic resources were used for food, medicine, building, clothing, and ceremonial practices (Barnett 1955; Suttles 1974, 1979, 1990).

4.3 ARCHAEOLOGY AND HISTORY

The earliest occupation of the coast is thought to be about 8,500 to 5,500 BP. Known as the lithic stage (Mitchell 1971), it is characterized by small, highly mobile groups practicing generalized hunting, fishing and gathering of seasonally available resources (Carlson 1990; Matson 1992). Four archaeological phases are commonly recognized in the Strait of Georgia region, beginning approximately 5,500 BP with Charles phase (ca. 5,500–3,500 BP) (Ham et al. 1984), followed by Locarno Beach phase (ca. 3,500–2,400 BP) (Borden 1976; Patenaude 1985; Archer and Bernick 1990; Bernick 1991), Marpole phase/Late Locarno Beach Phase (ca. 2,400–1,600 BP) (Mitchell 1971; Burley 1980; Clark 2000) and Strait of Georgia phase (ca. 1,600–200 RCYBP) (Mitchell 1971, 1990).

The early historic era of European explorers and fur traders came to a close in British Columbia with the resettlement of the lower mainland by Europeans. The 1860s mark the beginning of sustained growth in Burnaby. The *Pre-emption Act* of 1860 by the British Government allowed parcels of land to be more easily claimed through British governmental incentives (Philips 1988). This in turn increased the demand for the division of land by the Royal Engineers (Hayes 2012). Due to this sustained growth, Burnaby became a municipality in 1892.

The major land altering activity in the vicinity of the project was the construction of Lougheed Highway itself. Originally referred to as the Central Arterial Road, The section of Lougheed highway located in Burnaby was completed by 1937 (Davis 2011).

ARCHAEOLOGICAL OVERVIEW ASSESSMENT FOR THE AMENDMENTS TO SECTIONS 5 AND 6 OF THE LOWER MAINLAND SYSTEM UPGRADE PROJECT (LMSU)

Results

April 14, 2015

5.0 RESULTS

5.1 PREVIOUS ARCHAEOLOGICAL STUDIES

A number of archaeological studies have been conducted in the Burnaby Lake region; however, four studies are particularly relevant to the proposed project amendment. These involved an AIA in the Upper Brunette area (DhRr-30, DhRr-232 and DhRr-255 site inventory forms), a rejuvenation project in the Burnaby Lake area (Brolly 2001), a heritage study of Deer Lake Park (Wilson 1987), and an AOA for the Metro Vancouver Reinforcements Project (Stantec 2014).

Along the Brunette River, DhRr-30 (a pre-contact petroglyph), DhRr-232 (a pre-contact subsurface lithic site), and DhRr-255 (possible mound/cairn site) were recorded during an AIA for the Upper Brunette habitat enhancement area and the Port Mann Highway (DhRr-30, DhRr-232 and DhRr-255 site inventory forms). An undefined cultural depression (DhRr-112) was recorded in the wooded area immediately north of Burnaby Lake during a survey for the Burnaby Lake rejuvenation project (Brolly 2001). Surface lithics (DhRr-38 and DhRr-39) were recorded on the north side of Deer Lake, southwest of Burnaby Lake, as a result of a 1987 heritage study of Deer Lake Park (Wilson 1987).

The most recent and relevant study is the AOA for the Metro Vancouver Reinforcements (Stantec 2014), which includes the original plans for Sections 5 and 6 of the LMSU (Stantec 2014). The Metro Vancouver Reinforcements Project includes upgrades to 30,700 m of existing transmission pressure (TP) and intermediate pressure (IP) pipelines across several municipalities in the lower mainland. The Metro Vancouver Reinforcements AOA included a desktop study of the entire LMSU. In addition, a preliminary field reconnaissance (PFR) was carried out on targeted areas of the proposed development to refine the desktop analysis. The PFR was conducted on April 15 and 16, 2014 by Stantec. The PFR identified areas of potential along several drainages at the base of Burnaby Mountain.

5.2 RECORDED ARCHAEOLOGICAL SITES

The nearest recorded archaeological sites (DhRr-7 and DhRr-112) are over 1 km away from the project area (Figure 1). DhRr-7 is characterized by a surface lithic scatter and DhRr-112 is characterized by an undefined cultural depression. Lithic scatter sites consist of surface and/or subsurface scatters of stone tools and/or flakes, the result of lithic raw material processing and tool production and/or tool maintenance. Isolated lithic artifact finds consisting of single artifacts are included in this category. Cultural depressions are often related to the collection, processing or storage of food. These are often found in the vicinity of water sources and are typically a component of larger, multi-function sites such as village and defensive locations.



ARCHAEOLOGICAL OVERVIEW ASSESSMENT FOR THE AMENDMENTS TO SECTIONS 5 AND 6 OF THE LOWER MAINLAND SYSTEM UPGRADE PROJECT (LMSU)

Recommendations
April 14, 2015

DhRr-7 is a pre-contact surface lithic scatter located 380 m north of Burnaby Lake along the now underground Phillips Creek. This site was originally identified in 1956. Additional survey conducted in 1975 site could not relocate the site.

DhRr-112 is a pre-contact site that contains an undefined cultural depression which is located 120 m north of Burnaby Lake close to where Philips Creek enters the lake.

5.3 ETHNOGRAPHIC NAMED PLACES

A number of traditional sites have been documented within the Fraser Lowland and those near the LMSU were detailed within the original AOA report. No ethnographic named places are near the amended project components addressed in this report (Stó:lō Heritage Trust 2001; Stó:lō Research and Resource Management Centre 2012; Stantec 2014).

5.4 EVALUATION OF ARCHAEOLOGICAL POTENTIAL

There is no potential for either route option to impact above-ground archaeological resources (e.g., culturally modified trees) as all work is within existing roadways.

The majority of both of the proposed project options are assessed as having low potential for buried archaeological resources due to previous development and distance from watercourse. However, there are three sections on Lougheed Highway which are considered to have high archaeological potential (Figure 1). These sections, which pertain to both Options A and B, are at the crossings of Beecher Creek, Crab-apple Creek, and Pollywog Creek; all of which drain in to Still Creek. Areas along watercourses are natural travel routes and a variety of resources could be gathered from the streams or adjacent riparian zones. As such, archaeological sites are often located along the edges of water courses, as is the case with the nearby sites of DhRr-7 and DhRr-112. Although construction is within the roadway, the surficial geology of the area indicates the potential for relatively deep sedimentation beneath Lougheed Highway. The proposed excavation to a depth of about 4 m may extend below the road grade, into native sediments, which potentially could contain archaeological materials.

6.0 RECOMMENDATIONS

It is recommended that archaeological monitoring be conducted during construction for the three areas assessed as having high archaeological potential: the Beecher Creek, Crab-apple Creek, and Pollywog Creek crossings. The sediments excavated for approximately 20 to 30 m on either side of the creeks should be examined for archaeological material or until such time that it can be positively confirmed that the excavated sediments are non-native or are culturally sterile.



ARCHAEOLOGICAL OVERVIEW ASSESSMENT FOR THE AMENDMENTS TO SECTIONS 5 AND 6 OF THE LOWER MAINLAND SYSTEM UPGRADE PROJECT (LMSU)

References
April 14, 2015

For areas assessed as having low archaeological potential, no further archaeological work is recommended. However, in the unlikely event that archaeological materials are uncovered during any future ground altering activity, all work in the vicinity of the finds should cease and the Archaeology Branch, a qualified archaeologist, and the appropriate First Nations be notified. Historic and prehistoric materials older than AD 1846 are protected by legislation.

The FortisBC Chance Find Procedure designed to help identify archaeological sites should be provided to construction crews for the unlikely event that archaeological materials are uncovered during construction. Should potentially-protected cultural materials be found, the Chance Find Procedure directs contractors to halt all work in the vicinity of the finds immediately until the Archaeology Branch, a professional archaeologist, and the appropriate First Nations are notified. Historic and prehistoric materials older than AD 1846 are protected by the *Heritage Conservation Act*. Such materials may consist of, but are not limited to historic refuse, structural remains, and/or prehistoric materials consisting of shell midden, debitage (debris from the manufacture of stone tools) and/or lithic scatters.

These recommendations apply solely to physical archaeological evidence of past human activity and in no way attempts to encompass any heritage concerns of the various First Nations people with asserted traditional territories in the project area.

7.0 REFERENCES

- Archer, David and Kathryn Bernick. 1990. Analysis of perishable artifacts from the Musqueam Northeast site, DhRt-4, Vancouver. Ministry of Forests, Lands and Natural Resource Operations, Victoria, BC.
- Barnett, Homer G. 1955. The Coast Salish of British Columbia. University of Oregon Monographs, Studies in Anthropology 4. Reprinted in 1975 by Greenwood Press, Westport, CT.
- Bernick, Kathryn. 1991. West site archaeology in the Lower Mainland region of British Columbia. Non-permit. Ministry of Forests, Lands and Natural Resource Operations, Victoria, BC.
- Borden, Charles E. 1976. A water-saturated site on the southern mainland coast of British Columbia. In the Excavation of water-saturated archaeological sites (wet sites) on the northwest coast of North America, edited by Dale R. Croes. *Archaeological Survey of Canada, National Museum of Man, Mercury Series 50*, Ottawa, ON.
- Brolly, Richard. 2001. Burnaby Lake Rejuvenation Project.
- Burley, David V. 1980. Marpole: anthropological reconstructions of a prehistoric Northwest Coast culture type. *Department of Archaeology, Simon Fraser University, Publication 8*, Burnaby, BC.



ARCHAEOLOGICAL OVERVIEW ASSESSMENT FOR THE AMENDMENTS TO SECTIONS 5 AND 6 OF THE LOWER MAINLAND SYSTEM UPGRADE PROJECT (LMSU)

References
April 14, 2015

- Carlson, Roy L. 1990. Cultural antecedents. *Handbook of North American Indians, Northwest Coast* 7:60-69. Smithsonian Institution, Washington, DC.
- Clark, Terry. 2000. Prehistoric culture change on southern Vancouver Island: the applicability of current explanations of the Marpole transition. Unpublished M.A. thesis, Department of Anthropology, University of Victoria, Victoria, BC.
- Davis, Chuck. 2011. The Chuck Davis History of Metropolitan Vancouver. Harbour Publishing Co. Ltd. Madeira Park. BC.
- Ham, Leonard C. 1984. Seasonality, shell midden layers, and Coast Salish subsistence activities at the Crescent Beach site, DgRr-1. Unpublished Ph.D. dissertation, Department of Anthropology and Sociology, University of British Columbia, Vancouver, BC.
- Hayes, Derek. 2012. British Columbia: A New Historical Atlas. Douglas & McIntyre Publishers Inc. Vancouver, Toronto, Berkeley
- Lubrecht, Michael D. 2012. Horizontal directional drilling: A green and sustainable technology for site remediation. *Environmental Science and Technology* 46:2484-2489.
- Matson, R.G. 1992. The evolution of Northwest Coast subsistence in long-term subsistence change. Prehistoric North America, research in economic anthropology supplement 6:367-428. JAI Press Inc., Greenwich, CT.
- Mitchell, Donald H. 1971. Archaeology of the Gulf of Georgia area, a natural region and its culture types. *Syesis* 4, Supplement 1, Victoria, BC.
- Mitchell, Donald H. 1990. Prehistory of the coasts of southern British Columbia and northern Washington. *Handbook of North American Indians: Northwest Coast* 7:340-358. Smithsonian Institution, Washington, DC.
- Patenaude, Valerie C. 1985. The Pitt River archaeological site, DhRq-21: a Coast Salish seasonal camp on the Lower Fraser River. Volumes I and II. Permit 1979-0008. Ministry of Forests, Lands and Natural Resource Operations, Victoria, BC.
- Philips, T. 1988. *Harvesting the Fraser: An Early History*. Delta: Delta Museum and Archives.
- Pojar J., K. Klinka and D.A. Demarchi. 1991. Coastal Western hemlock zone. In *Ecosystems of British Columbia*, edited by D. Meidinger and J. Pojar. Crown Publications, Victoria, BC.
- Short, J.A. 1993. *Introduction to Directional and Horizontal Drilling*. PennWell Publishing Company, Tulsa, OK.

ARCHAEOLOGICAL OVERVIEW ASSESSMENT FOR THE AMENDMENTS TO SECTIONS 5 AND 6 OF THE LOWER MAINLAND SYSTEM UPGRADE PROJECT (LMSU)

References

April 14, 2015

Smith, David A. 2001. *Halkomelem dialects*. In A Stó:lō-Coast Salish historical atlas, pp. 22-23, edited by K. T. Carlson. Douglas & McIntyre, Vancouver, BC.

Stantec Consulting Ltd. 2014. Archaeological Overview Assessment. Metro Vancouver Reinforcements Vancouver, Burnaby, Coquitlam and Surrey, BC

Stó:lō Heritage Trust. 2001. A Stó:lō Coast Salish Historical Atlas. Douglas & McIntyre and the University of Washington Press.

Stó:lō Research and Resource Management Centre. 2013. SRRMC TUS database search result – data sheet: SHIP 2013-065 Kaltenrieder—FortisBC Lower Mainland Gas Upgrade AOA. Document on file with Stantec Consulting Ltd, Burnaby, BC.

Suttles, Wayne. 1974. Economic life of the Coast Salish of Haro and Rosario Straits. In *Coast Salish and Western Washington Indians* pp.41-512, I. Garland Publishing, Ltd. New York, NY.

Suttles, Wayne. 1979. Katzie ethnographic notes. British Columbia Provincial Museum, Victoria, BC.

Suttles, Wayne. 1990. Central Coast Salish. *Handbook of North American Indians: Northwest Coast* 7:453-475. Smithsonian Institution, Washington, DC.

Wilson, Ian R. 1987. Heritage resources studies at Deer Lake Park, Burnaby, B.C. Culture library, Ministry of Sustainable Resource Management, Victoria.

Appendix C-2 - Evidentiary Update April 2015

SUMMARY OF PUBLIC CONSULTATION ACTIVITIES

Lower Mainland Natural Gas - Intermediate Pressure Pipeline Upgrades - Lougheed Alignment - Organization Contact Log (January to April 2015)

Interested Parties	Stakeholder type (agency, community, First Nations, municipal government, provincial government, federal government, media)	Type of Contact	Location	Date	Who was involved	Key Contact	Phone	E-mail (in order to comply with anti-spam legislation enacted July 1, 2014 a message was sent to this group, however we agreed to include all organizations advertising an e-mail address on their website, whether they explicitly agreed to receiving our regular status update report or not)	Discussion	Issues raised	Issue type	Resolution
Business Associations:												
Burnaby Heights Merchants Association	community	meeting	4419 E Hastings St	24-Feb-15	Isabel Kolic & Joan Isac	Isabel Kolic	604.294.8899 604.294.9060 Direct	isabel@burnabyheights.com	Isabel indicated that the gas line location along Lougheed Highway which would result in increased traffic along Hastings Street, near their businesses, may benefit their business community.	none	traffic, business benefit	none
Local Governments:												
City of Burnaby	municipal government	meeting	Burnaby City Hall	2-Mar-15	Melanie Kilpatrick, John Quinn, Gord Schoberg, Burnaby City Council, senior staff	Leon Gous	604.570.3776	leon.gous@burnaby.ca	Status update of Fortis consideration of constructing along Lougheed Highway instead of residential neighbourhood north of Brentwood Town Centre	none	traffic, routing	Fortis will continue studying the suitability of using Lougheed Highway as a preferred route and report back to Council when a decision has been made
City of Burnaby	municipal government	meeting	Burnaby restaurant	24-Mar-15	Gord Schoberg, Joan Isac, Chad Turpin, Burnaby Assistant Manager, Bob Moncur, Burnaby City Manager	Chad Turpin		chad.turpin@burnaby.ca	Update of Fortis' engineering and public engagement concerning the use of Lougheed Highway	none	traffic, routing	Fortis will continue studying the suitability of using Lougheed Highway as a preferred route and report back to Council when a decision has been made
City of Burnaby	municipal government	meeting	Burnaby City Hall	15-Apr-15	John Quinn, Gord Schoberg, Leon Gous, Jonathan Helmus, Assistant Director Engineering	Leon Gous	604.570.3776	leon.gous@burnaby.ca	Advised that Fortis had completed the study of Lougheed Highway and had decided that it would become the new preferred route, replacing the former route through the residential neighbourhood north of the Brentwood Town Centre	none	traffic, routing	Fortis would present this information to Council on April 27, 2015
City of Burnaby	municipal government	meeting	Burnaby City Hall	27-Apr-15	Melanie Kilpatrick, John Quinn, Gord Schoberg, Burnaby City Council, senior staff	Leon Gous	604.570.3776	leon.gous@burnaby.ca	Fortis advised that the Lougheed Highway between Bainbridge and Madison, then north along Madison, Douglas and Graveley Streets would become the new preferred route	none	traffic, routing	none
Individuals:												
Business owners / operators on Lougheed Hwy	business owner/operator	meeting	45 businesses on Lougheed Highway	26-Mar-15	Gord Schoberg and individual business owners / operators	n/a	n/a	n/a	Business access requirements, explain construction impacts	business access	business access	Further discussion to be held when gas line contractor is engaged
Burnaby stakeholders: business, community and political	business, community and political	e-mail	n/a	9-Apr-15	Gord Schoberg sent e-mail to business, community and political leaders in the Burnaby area	n/a	n/a	n/a	invitation to public information session on April 21, 2015 to present the Lougheed Highway as the preferred route. Gord Schoberg asked Frank to circulate the invitation amongst Highlawn Drive neighbours, which he agreed to do in a return e-mail of the same date.	none	gas line routing	none
	landowner	e-mail	n/a	9-Apr-15	Gord Schoberg, [REDACTED]	[REDACTED]	[REDACTED]	[REDACTED]	invitation to public information session on April 21, 2015 to present the Lougheed Highway as the preferred route. Gord Schoberg asked [REDACTED] to circulate the invitation amongst Highlawn Drive neighbours, which he agreed to do in a return e-mail of the same date.	none	gas line routing	none
Eddy Citton	business owner	meeting	Burnaby restaurant	20-Apr-15	Gord Schoberg, Eddy Citton	Eddy Citton	604.922.8930	eddy.w.citton@esso.ca	Access to two Esso gas stations on Lougheed highway during construction	business access	access	Further discussion to be held when gas line contractor is engaged
	landowner	meeting	Executive Suites Hotel, Burnaby	21-Apr-15	Gord Schoberg, [REDACTED]	[REDACTED]	[REDACTED]	[REDACTED]	General gas line construction discussion and also communication with Chinese community	communication with Chinese community	language	[REDACTED] will deliver fact sheets and further communication to Chinese community in the Boundary Road area
Bill Ng, Vancouver Police Department	business owner	meeting	Vancouver Police Department, Graveley Street	21-Apr-15	Gord Schoberg, Bill Ng	Bill Ng	604.346.6729	bill.ng@vpd.ca	Access to VPD Graveley Street building during construction, and alternative temporary access, if required	business access	access	Further discussion to be held when gas line contractor is engaged
General public	general public	public information session	Executive Suites Hotel, Burnaby	21-Apr-15	8 Fortis employees, 20 members of the public	n/a	n/a	n/a	General discussion about gas line construction, safety, routing, traffic impacts, regulatory process and communication during construction	various	various	Further communication to the community before and during construction

Appendix C-4 - Evidentiary Update April 2015

STORY BOARDS

Reliable energy, every day



Crews hoist a six-inch natural gas line for installation beneath the Muskwa River, replacing a portion of the existing pipe, ensuring a safe and reliable supply of natural gas for Fort Nelson.

Meeting the needs of British Columbians through reliable energy service is at the core of everything we do. We achieve this by making sure we build, maintain and upgrade the necessary infrastructure.

Capital program investment:

\$425million

Annual property taxes paid by FortisBC to B.C. communities:

\$74million

A part of your community

Our employees take pride in giving back to the communities where they live and work.


Our volunteers helped build 36 raised planter beds and a greenhouse next to Inspiration Garden in Coquitlam's Town Centre Park to grow food for the SHARE Food Bank and provide community garden space for residents of the nearby multi-family buildings.



Maintaining our natural gas system

We inspect and upgrade our natural gas system on an ongoing basis in accordance with Canadian codes and standards. This includes 24/7 remote monitoring and performing regular in-line inspections, building additional backups and upgrading and replacing parts when necessary.

Our ongoing maintenance and new investments ensure customers have access to the energy they need at all times.



Maintenance tools called pigs allow us to perform in-line inspections without having to stop the flow of natural gas to our customers.

Coquitlam IP replacement

We're planning to fully replace approximately 20 kilometres of the Coquitlam Intermediate Pressure (IP) natural gas line that runs from our Coquitlam Station to our station at East 2nd Avenue and Woodland Drive in Vancouver.

The Coquitlam IP gas line must be replaced as it is nearing the end of its useful service life.



Route selection and minimizing construction impacts

Gas line planning is a multi-step process that begins years in advance of actual construction. During the planning phase we engage in consultation with local stakeholder, and the public, and we conduct extensive field surveys to evaluate environmental factors, development and local conditions.

During construction, we use special techniques to minimize disruptions, particularly around environmentally sensitive areas and major intersections.

Horizontal directional drilling (HDD) allows us to get our gas lines in the ground without having to dig a trench.



Pipeline route evaluation criteria definitions

Community and stakeholder criteria	
Health and safety	Considers the risks to the community, stakeholders, employees and contractors during construction of the pipeline.
Socio-economic	Considers the effect of the project on the cultural values, economic well-being and daily life for local stakeholders and citizens during construction of the pipeline.
Land ownership and use	Considers the number of landowners, existing and future plans for land usage and development, easement width, ability to acquire and maintain access rights necessary for construction and operation of the pipeline, the amount of land that is necessary for construction and the effect on local residents.
Environmental criteria	
Ecology	Considers the impact during construction of the pipeline to the environment including environmentally sensitive areas along the project site.
Cultural heritage	Considers the impact during construction of the pipeline to known archaeology and culturally sensitive areas at the project site.
Human environment	Considers the impact of the project to the human environment including noise, local emissions, aesthetics, nuisance factor and the short- and long-term visual effect that may be observed by residents and visitors in the project area.
Technical criteria	
Engineering	Considers the engineering and design effort to meet all statutory codes and regulations to result in the optimum pipeline system.
Construction	Considers the existing above and below ground constraints in terms of pipeline construction activities, pipe laying productivity, requirement for non-standard higher risk construction techniques and construction footprint.
Operation	Considers long-term impacts including those to employees and contractors to maintain the pipeline integrity and complete maintenance and repairs. Also considers impacts to adjacent development and third-party land ownership and use.
System interface	Considers the challenges with interfacing the new pipeline and facilities into the existing gas distribution system infrastructure.
Adjacent infrastructure	Considers the potential impacts on adjacent (existing and planned) facilities and buried/above ground utility infrastructure and risk to longevity and safe operation of the gas pipeline and facilities from adjacent infrastructure.
Natural hazards	Considers the vulnerability during operation of the pipeline and built facilities to natural hazards including seismic impacts, ground contamination, tree root encroachment etc.
Cost	
Cost	Considers the most cost-effective project solution that meets community, environmental, and technical criteria while cognizant of impacts to customers.

Appendix C-6 - Evidentiary Update April 2015

LETTER TO RESIDENTS, MAY 2014



Attend our public information session in Burnaby

Gas line replacement project

FortisBC is planning to replace a section of gas line that provides service to customers across the Lower Mainland. As part of the process, we're assessing a potential route along Lougheed Highway from Bainbridge Avenue to Boundary Road.

We invite you to learn more about the replacement project at our upcoming information session in Burnaby.

FortisBC representatives will be on hand to discuss the project and answer your questions. We look forward to seeing you there.

Evidentiary Update April 2015

The information session is being held:

Tuesday, April 21, 2015

6 p.m. to 8 p.m.

Executive Suites Hotel

4201 Lougheed Highway, Burnaby, B.C.



We're building energy solutions for B.C. to ensure customers have access to the energy they need now and in the future. These upgrades will ensure the reliability and integrity of the system by providing greater operational flexibility and resiliency to best meet the needs of our customers.

A handwritten signature in black ink that reads "G. Schoberg".

Gord Schoberg

Senior Manager, Municipal & Aboriginal Relations,
Community Relations, FortisBC

Questions? Let me know.

- Email me at systemupgrades@fortisbc.com.
- Phone me at **604-592-7534**.
- Visit us online at fortisbc.com/inyourcommunity.

Appendix C-7 - Evidentiary Update April 2015

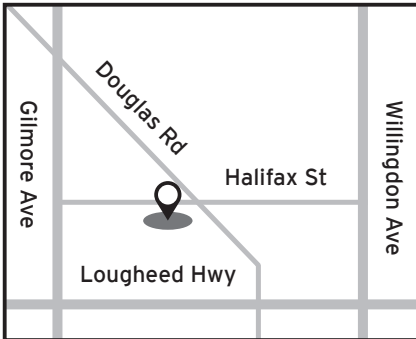
PUBLICATION IN NEWSPAPERS



Join us for a public information session

Learn more about planned natural gas system upgrades

FortisBC is planning to replace an existing natural gas line that is nearing the end of its useful life. As part of the planning process we're assessing a possible route along the Lougheed Highway from Bainbridge Avenue to Boundary Road.



We invite you to learn more about the replacement project at our upcoming information session:

Tuesday, April 21, 2015
Drop-in from 6 to 8 p.m.
Executive Suites Hotel
4201 Lougheed Highway,
Burnaby

We look forward to seeing you there. For more information, visit fortisbc.com/inyourcommunity or email us at systemupgrades@fortisbc.com.

UNADDRESSED MAILING REPORT

DATE: April 07, 2015

CLIENT: Fortis BC Marketing

PROJECT: LMSU Direct Mailers to Burnaby

MAILING QUANTITY

Houses: 6,993

Apartments: 5,502

Businesses: 1,526

TOTAL= 14,021

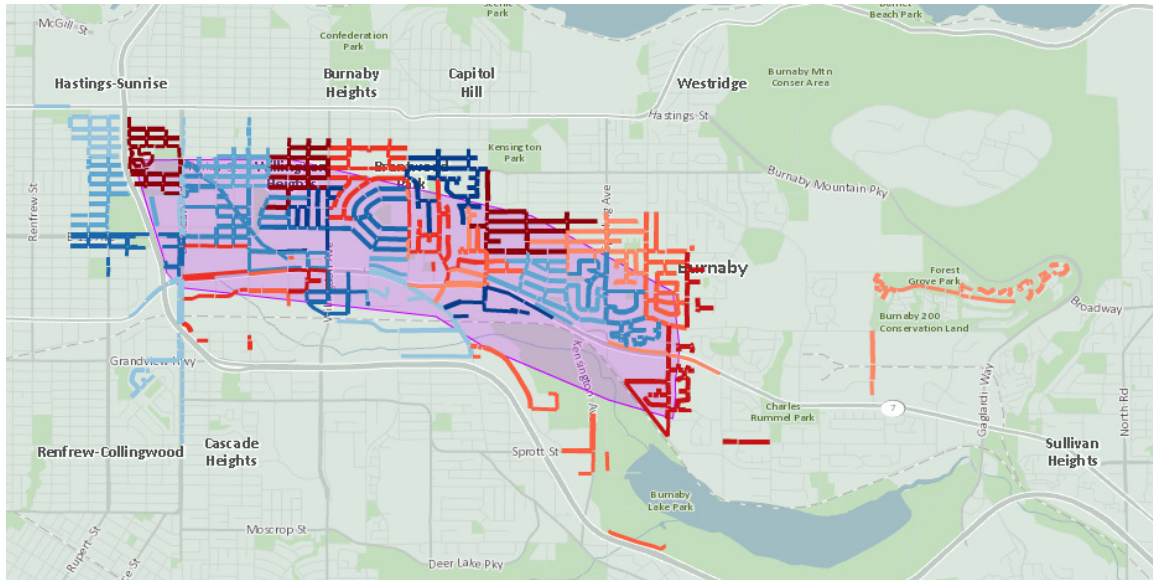
TARGET MAIL DATE:

TARGET IN HOME DATE:

DIMENSIONS:

- Not to exceed flat finished size of 6"x12"

- Under 30 grams



DELIVERY POINTS

FSA	LETTER CARRIER ROUTE	MUNICIPALITY	HOUSES	APARTMENTS	BUSINESSES
V5C	LC0018	BURNABY NORTH	13	886	121
V5A	LC0076	BURNABY LCD 11	358	0	0
V5C	LC0009	BURNABY NORTH	380	0	2
V5C	LC0010	BURNABY NORTH	373	0	0
V5C	LC0011	BURNABY NORTH	45	635	141
V5A	LC0079	BURNABY LCD 11	300	57	12
V5A	LC0080	BURNABY LCD 11	502	0	89
V5C	LC0015	BURNABY NORTH	371	89	8
V5C	LC0016	BURNABY NORTH	143	430	3
V5C	LC0017	BURNABY NORTH	77	0	152
V5C	LC0019	BURNABY NORTH	96	520	103
V5C	LC0021	BURNABY NORTH	30	286	235

Kirk Integrated Marketing Services Ltd.
110 – 11388 No.5 Road
Richmond, BC V7A 4E7 Canada

T 604 279 8484
F 604 279 8406
www.kirkmarketing.com

FSA	LETTER CARRIER ROUTE	MUNICIPALITY	HOUSES	APARTMENTS	BUSINESSES
V5C	LC0022	BURNABY NORTH	41	632	70
V5C	LC0023	BURNABY NORTH	9	440	24
V5C	LC0024	BURNABY NORTH	1	0	98
V5K	LC0003	VAN STN K	284	0	41
V5K	LC0004	VAN STN K	562	41	0
V5B	LC0056	BURNABY LCD 11	352	0	1
V5K	LC0005	VAN STN K	344	0	20
V5B	LC0060	BURNABY LCD 11	377	0	4
V5B	LC0061	BURNABY LCD 11	249	466	3
V5B	LC0062	BURNABY LCD 11	145	446	22
V5B	LC0063	BURNABY LCD 11	376	0	2
V5B	LC0064	BURNABY LCD 11	386	32	1
V5B	LC0065	BURNABY LCD 11	381	0	14
V5B	LC0066	BURNABY LCD 11	118	0	101
V5B	LC0067	BURNABY LCD 11	0	302	36
V5A	LC0067	BURNABY LCD 11	76	0	27
V5M	LC0026	VAN STN F	159	58	41
V5M	LC0027	VAN STN F	92	0	82
V5A	DR0000	BURNABY LCD 11	0	0	1
V5C	LB0001	BRENTWOOD	60	34	6
V5C	LB0001	BURNABY NORTH	0	0	56
V5C	LC0014	BURNABY NORTH	258	4	8
V5A	LB0001	BAINBRIDGE	28	0	2
V5A	LC0090	BURNABY LCD 11	7	104	0
V5G	LC0023	BURNABY NORTH	0	40	0

Appendix C-10-3 – Evidentiary Update April 2015

**PUBLIC INFORMATION SESSION EMAIL INVITATION TO
HIGHLAWN DRIVE RESIDENTS,
APRIL 9, 2015**

From: Schoberg, Gord
Sent: April 9, 2015 3:30 PM

Subject: FortisBC Gas Line routing along Lougheed Highway in Burnaby

██████ to follow up on my recent message, I am enclosing an invitation to the upcoming public information session which is intended to present the Lougheed Highway route to nearby residents. If you have the opportunity to forward this invitation to interested neighbours it would be most appreciated.

Gordon Schoberg
Senior Manager, Government Relations
FortisBC
16705 Fraser Hwy
Surrey, B.C.
Canada, V4N 0E8

604.220.9785 Cel phone
604.592.7534 Office
604.576.7122 Fax



Attend our public information session in Burnaby

Gas line replacement project

FortisBC is planning to replace a section of gas line that provides service to customers across the Lower Mainland. As part of the process, we're assessing a potential route along Lougheed Highway from Bainbridge Avenue to Boundary Road.

We invite you to learn more about the replacement project at our upcoming information session in Burnaby.

FortisBC representatives will be on hand to discuss the project and answer your questions. We look forward to seeing you there.

Evidentiary Update April 2015

The information session is being held:

Tuesday, April 21, 2015

6 p.m. to 8 p.m.

Executive Suites Hotel

4201 Lougheed Highway, Burnaby, B.C.



We're building energy solutions for B.C. to ensure customers have access to the energy they need now and in the future. These upgrades will ensure the reliability and integrity of the system by providing greater operational flexibility and resiliency to best meet the needs of our customers.

Gord Schoberg

Senior Manager, Municipal & Aboriginal Relations,
Community Relations, FortisBC

Questions? Let me know.

- Email me at systemupgrades@fortisbc.com.
- Phone me at **604-592-7534**.
- Visit us online at fortisbc.com/inyourcommunity.

Appendix C-10-4 – Evidentiary Update April 2015
PUBLIC INFORMATION SESSION EMAIL INVITATION,
APRIL 9, 2015

From: Schoberg, Gord
Sent: April 9, 2015 4:02 PM
Subject: FortisBC Gas Line upgrade in Burnaby

Over the past year FortisBC has briefed a large number of community, political and business leaders concerning the planned replacement of 20 kilometres of gas line extending from Coquitlam, through Burnaby and into Vancouver.

FortisBC recently changed its routing preference for approximately 5 kilometres of this proposed gas line in the west Burnaby area, and want to invite nearby residents to provide their feedback at a public information session on April 21.

The new proposed routing includes the Lougheed Highway from Bainbridge to Boundary Roads, and replaces a route along several residential streets north of the Brentwood Town Centre. Results of the public information session will be filed with the British Columbia Utilities Commission in late April to supplement a previous application that was filed in December 2014.

We are inviting you to participate in this session and have attached details for your reference.

Gordon Schoberg
Senior Manager, Government Relations
FortisBC
16705 Fraser Hwy
Surrey, B.C.
Canada, V4N 0E8

604.220.9785 Cel phone
604.592.7534 Office
604.576.7122 Fax



Attend our public information session in Burnaby

Gas line replacement project

FortisBC is planning to replace a section of gas line that provides service to customers across the Lower Mainland. As part of the process, we're assessing a potential route along Lougheed Highway from Bainbridge Avenue to Boundary Road.

We invite you to learn more about the replacement project at our upcoming information session in Burnaby.

FortisBC representatives will be on hand to discuss the project and answer your questions. We look forward to seeing you there.

Evidentiary Update April 2015

The information session is being held:

Tuesday, April 21, 2015

6 p.m. to 8 p.m.

Executive Suites Hotel

4201 Lougheed Highway, Burnaby, B.C.



We're building energy solutions for B.C. to ensure customers have access to the energy they need now and in the future. These upgrades will ensure the reliability and integrity of the system by providing greater operational flexibility and resiliency to best meet the needs of our customers.

Gord Schoberg

Senior Manager, Municipal & Aboriginal Relations,
Community Relations, FortisBC

Questions? Let me know.

- Email me at systemupgrades@fortisbc.com.
- Phone me at **604-592-7534**.
- Visit us online at fortisbc.com/inyourcommunity.

Appendix C-10-5 – Evidentiary Update April 2015
PUBLIC INFORMATION SESSION EMAIL INVITATION,
APRIL 13, 2015

From: Schoberg, Gord

Sent: 13 April 2015 14:55

Subject: FortisBC proposed gas line upgrade along Lougheed Highway in Burnaby

FortisBC recently talked to you or one of your employees at your business on the Lougheed Highway in Burnaby about a major gas line replacement project scheduled for 2018. Even though construction is still a couple years away, project planning is in full swing with the City of Burnaby and a variety of stakeholders. FortisBC's consideration of using the Lougheed Highway is recent, and we are inviting residents and business operators along the Lougheed Highway corridor to a public information session on April 21 at the Executive Inn on Lougheed Highway between 6:00 and 8:00pm as explained in more detail on the attachment.

If you are able to attend, we look forward to speaking with you further about FortisBC's construction planning and how we can mitigate access impacts to your business. However, if you are unable to attend, FortisBC still intends meeting with you during the upcoming months on an individual basis to discuss your business access requirements and how we may be able to mitigate gas line construction impacts for you.

If you wish to contact me to discuss this further, please call me at 604.220.9785 or e-mail at gord.schoberg@fortisbc.com.

Gordon Schoberg
Senior Manager, Government Relations
FortisBC
16705 Fraser Hwy
Surrey, B.C.
Canada, V4N 0E8

604.220.9785 Cel phone
604.592.7534 Office
604.576.7122 Fax



Attend our public information session in Burnaby

Gas line replacement project

FortisBC is planning to replace a section of gas line that provides service to customers across the Lower Mainland. As part of the process, we're assessing a potential route along Lougheed Highway from Bainbridge Avenue to Boundary Road.

We invite you to learn more about the replacement project at our upcoming information session in Burnaby.

FortisBC representatives will be on hand to discuss the project and answer your questions. We look forward to seeing you there.

Evidentiary Update April 2015

The information session is being held:

Tuesday, April 21, 2015

6 p.m. to 8 p.m.

Executive Suites Hotel

4201 Lougheed Highway, Burnaby, B.C.



We're building energy solutions for B.C. to ensure customers have access to the energy they need now and in the future. These upgrades will ensure the reliability and integrity of the system by providing greater operational flexibility and resiliency to best meet the needs of our customers.

Gord Schoberg

Senior Manager, Municipal & Aboriginal Relations,
Community Relations, FortisBC

Questions? Let me know.

- Email me at systemupgrades@fortisbc.com.
- Phone me at **604-592-7534**.
- Visit us online at fortisbc.com/inyourcommunity.

Appendix D-1 - Evidentiary Update April 2015

FIRST NATIONS ENGAGEMENT LOG

First Nations Engagement Log - LMIPSU Evidentiary Update

Last Updated 22-Apr-15

Date	Community/ies	Communication Type	Engagement Attempts	Meeting Successfully Held? Y/N	Date of Meeting DD/MM/YY	Location	Attendees/ Involved Parties	Topics	Analysis, comments, concerns, or recommendations from Nation	Commitments to address the Nation's analysis, comments, concerns, or recommendations	Other Related Information
22-Apr-15	Tsleil-Waututh Nation	Email					TO: Erin Hanson & Amanda King FROM: Samantha Singbeil, FortisBC	Notification of the proposed update to the route (along Lougheed Hwy), and notice that FortisBC will be filing an evidentiary update with the BCUC.			Attached a short project fact sheet to the email.
22-Apr-15	Kwikwetlem First Nation	Email					TO: Sue Lizotte & Dale Lessoway FROM: Samantha Singbeil, FortisBC	Notification of the proposed update to the route (along Lougheed Hwy), and notice that FortisBC will be filing an evidentiary update with the BCUC.			Attached a short project fact sheet to the email.
22-Apr-15	Squamish Nation	Email					TO: Lisa Wilcox FROM: Samantha Singbeil, FortisBC	Notification of the proposed update to the route (along Lougheed Hwy), and notice that FortisBC will be filing an evidentiary update with the BCUC.			Attached a short project fact sheet to the email.

Appendix D-4-7 – Evidentiary Update April 2015

**EMAIL TO TSLEIL-WAUTUTH FN
UPDATE TO ROUTING**

FILED CONFIDENTIALLY

Appendix D-5-4 – Evidentiary Update April 2015

**EMAIL TO SQUAMISH NATION
UPDATE TO ROUTING**

FILED CONFIDENTIALLY

Appendix D-6-1 – Evidentiary Update April 2015

**EMAIL TO KWIKWETLEM FIRST NATION
UPDATE TO ROUTING**

From: Singbeil, Samantha
Sent: Wednesday, April 22, 2015 1:05 PM
To: sue@kwikwetlem.com
Cc: dale@kwikwetlem.com
Subject: Lower Mainland System Upgrade project - update to routing
Attachments: Overview of LMSU project - 2015.pdf

Greetings Sue!

I wanted to let you know of an update to the Lower Mainland System Upgrade project; in particular, the routing and the regulatory schedule.

FortisBC has changed its recommended new gas line route for 5 kilometres in Burnaby between Bainbridge and Boundary Roads. More specifically, the new route will travel along Bainbridge from Broadway to Lougheed Highway, then west along the Lougheed Highway to Madison Avenue, then north along Madison and Douglas, then west along Graveley to Boundary Road, at which point the gas line will connect with our former route on First Avenue. This new route will replace the previous recommended route which would have travelled along several residential streets north of the Brentwood Town Centre.

This route changes comes due to consultation and engagement with locals and key thought leaders. We are filing this “Evidentiary Update” with the BC Utilities Commission in the coming weeks.

Please let me know if you have any questions, comments or concerns and we would be glad to chat.

Have a great day,

- Sam

Samantha Singbeil | FortisBC

Government Relations & Public Affairs Manager | External Relations

T: 604.592.8264 | C: 604.329.5204 | 16705 Fraser Highway | Surrey, BC | V4N 0E8

Lower Mainland natural gas system upgrades

Fact sheet



We continuously monitor our infrastructure system to ensure it's operating as efficiently as possible. As part of our regular maintenance, upgrades to our natural gas system are a requirement. This ensures the continued safe and reliable delivery of natural gas to our customers.

We're currently planning improvements to two sections of the existing natural gas system that provides service to customers throughout the Lower Mainland.

These upgrades will improve the reliability of the system and provide greater operational flexibility so that we can best meet current and future needs of our customers.

- **Coquitlam, Burnaby, Vancouver:** Replace approximately 20 kilometres of the Coquitlam Intermediate Pressure (IP) natural gas line that runs between our Coquitlam station and our station at East 2nd Avenue and Woodland Drive in Vancouver. The Coquitlam IP gas line is nearing the end of its useful life and must be replaced.
- **Vancouver:** Replace a short section of gas line between Fraser Station and our underground station at SE Marine Drive and Elliott Street to provide additional seismic resistance.

We invest in our system on an annual basis. We have evaluated the impact to the delivery rates for our customers and will provide more information to the public once available.

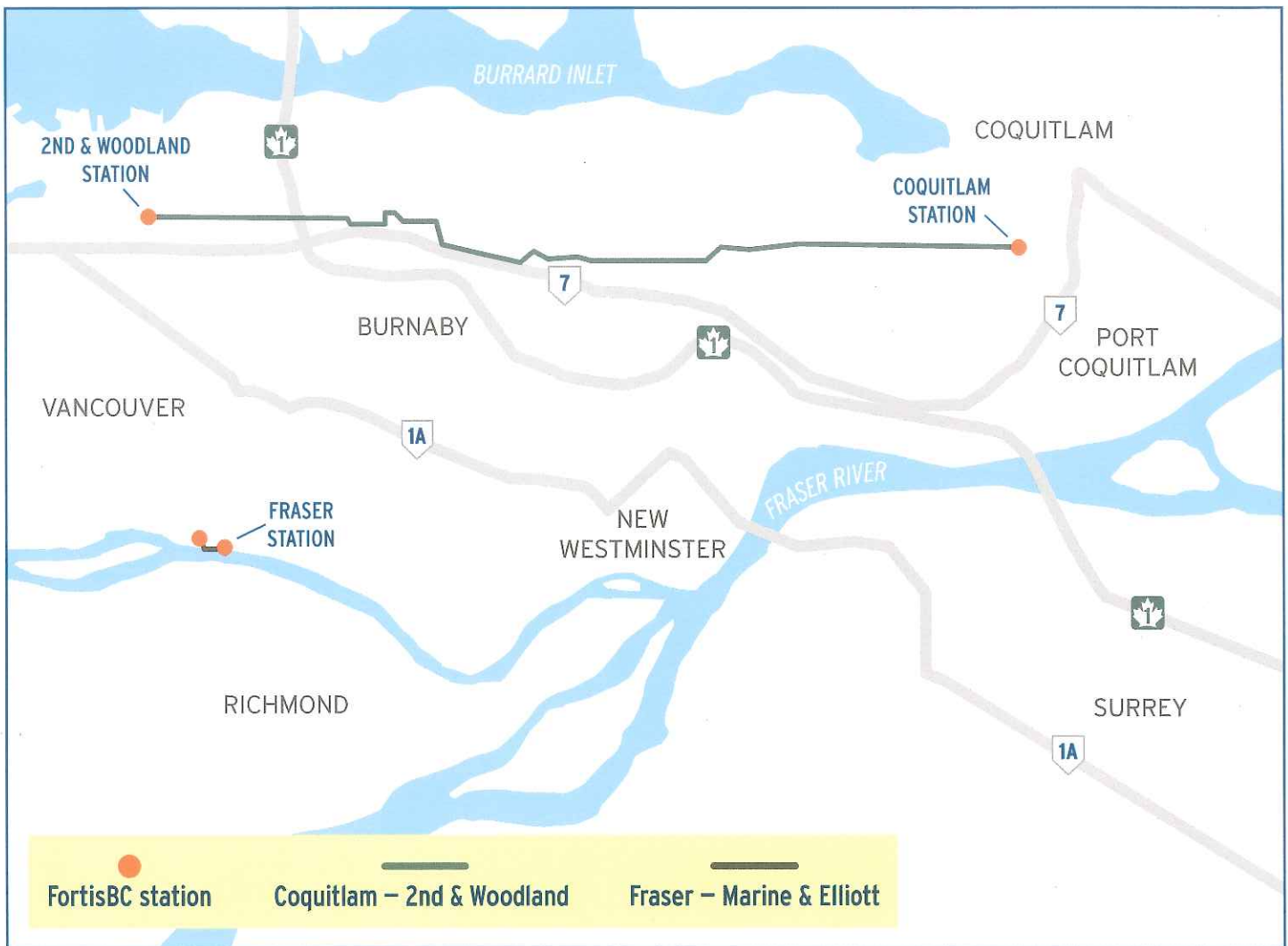
Next steps

We have filed an application to the British Columbia Utilities Commission which can be viewed at bcuc.com.

We are also meeting with the residents and stakeholders in the three communities to provide information about these improvements and answer questions.

Upon approval of the projects by the BC Utilities Commission, we estimate that construction will begin in 2018.

System map



Two sections of natural gas service line are included in this upgrade.

Appendix E-1-1 - Evidentiary Update April 2015

**PREFERRED ALTERNATIVE 6:
COQUITLAM GATE IP PROJECT**

REFER TO LIVE SPREADSHEET MODELS

FILED CONFIDENTIALLY

(accessible by opening the Attachments Tab in Adobe)

Appendix E-1-2 - Evidentiary Update April 2015

PREFERRED ALTERNATIVE FRASER GATE IP PROJECT

REFER TO LIVE SPREADSHEET MODELS

FILED CONFIDENTIALLY

(accessible by opening the Attachments Tab in Adobe)

Appendix E-2-1 - Evidentiary Update April 2015

**ALTERNATIVE 4:
COQUITLAM GATE IP PROJECT 24 NPS AT 2070 kPa**

REFER TO LIVE SPREADSHEET MODELS

FILED CONFIDENTIALLY

(accessible by opening the Attachments Tab in Adobe)

Appendix E-2-2 - Evidentiary Update April 2015

**ALTERNATIVE 5:
COQUITLAM GATE IP PROJECT 36 NPS AT 1200 kPa**

REFER TO LIVE SPREADSHEET MODELS

FILED CONFIDENTIALLY

(accessible by opening the Attachments Tab in Adobe)

Appendix E-3-1 - Evidentiary Update April 2015

COQUITLAM GATE IP PROJECT EXECUTION COST

FILED CONFIDENTIALLY

Appendix E-3-2 - Evidentiary Update April 2015
FRASER GATE IP PROJECT EXECUTION COST

FILED CONFIDENTIALLY

Appendix E-4 – Evidentiary Update April 2015

**COST COMPARISON OF ALTERNATIVES 4, 5 AND 6
FROM ERRATA TO EVIDENTIARY UPDATE**

COST COMPARISON FOR COQUITLAM GATE IP PROJECT OF ALTERNATIVES 4, 5 AND 6 FROM ERRATA TO THE APPLICATION FILING TO THE EVIDENTIARY UPDATE FILING

COQUITLAM GATE IP PROJECT COMPARISONS

Table 1: Errata to the Application and Updated Coquitlam Gate IP Project Financial Comparison

	Alternative 4 Install NPS 24 pipeline at 2070 kPa Original Route*	Alternative 4 Install NPS 24 pipeline at 2070 kPa Lougheed Route	Alternative 5 Install NPS 36 pipeline at 1200 kPa Original Route*	Alternative 5 Install NPS 36 pipeline at 1200 kPa Lougheed Route	Alternative 6 Install NPS 30 pipeline at 2070 kPa Original Route*	Alternative 6 Install NPS 30 pipeline at 2070 kPa Lougheed Route
AACE Estimate Accuracy	Class 4	Class 4	Class 4	Class 4	Class 3	Class 3
Total Direct Capital Cost excl. AFUDC & includes Abandonment / Demolition (2014\$millions)	173.833	179.671	204.137	205.836	200.080	199.053
Total Direct Capital Cost excl. AFUDC (As-spent \$millions)	201.164	207.958	236.702	238.747	231.632	230.474
AFUDC (as spent \$millions)	10.927	11.254	12.168	12.177	12.444	12.351
Total As-spent includes Abandonment / Demolition & AFUDC (\$millions)	212.091	219.212	248.870	250.924	244.076	242.825
Annual incremental gross O&M (2014\$millions)	0.055	0.055	0.020	0.020	0.055	0.055
Levelized Rate Impact – 60 Yr. (\$ / GJ)	0.087	0.090	0.102	0.103	0.100	0.100
PV Incremental Cost of Service – 60 Yr. (\$millions))	257.908	266.379	304.520	306.928	298.714	297.183

* The numbers in these three columns reflect the numbers FEI filed in the Errata on April 24th, 2015, Attachment A, page 43.

APPENDIX E-4

COST COMPARISON OF ALTERNATIVES – ERRATA TO EVIDENTIARY UPDATE

Subsequent to the Errata to the Application filing, and during review of the original Alternative 4 cost estimate for the new proposed Lougheed Highway alignment, the allowance for contractors overhead and markup was determined to be too low. Therefore, the revised Alternative 4 estimate has been amended to reflect the appropriate estimated amount for contractors overhead and markup. As a result, Alternative 4 is still less than the revised Alternative 6, but the margin between these two alternatives has reduced. Detailed financial schedules for Alternative 4 are included in Confidential Appendix E-2-1-a.

Table 2: Errata to the Application and Updated Coquitlam Gate IP Project Financial and Operational Risk Comparison

		Alternative 4 Install NPS 24 Pipeline at 2070 kPa Original Route*	Alternative 4 Install NPS 24 Pipeline at 2070 kPa Lougheed Route	Alternative 6 Errata Install NPS 30 Pipeline at 2070 kPa Original Route*	Alternative 6 Install NPS 30 Pipeline at 2070 kPa Lougheed Route
1	Potential Operational Risk Reduction Per Appendix A-10 (2014 \$millions/year)	2.456	2.456	2.456	2.456
2	Operational Risk Reduction (Coquitlam Gate IP Pipeline and Cape horn to Coquitlam TP complete) (2014 \$millions/year)	0.352	0.352	2.456	2.456
3	Operational Risk Reduction (%)	14.34%	14.34%	100.0 %	100.0 %
4	Remaining Operational Risk (2014 \$millions/year)(line 1-Line2)**	2.104	2.104	0	0
5	PV Remaining Operational Risk – 60 Yr (\$millions)	33.307	33.307	0	0
6	PV Incremental Cost of Service – 60 Yr (\$millions)	257.908	266.379	298.714	297.183
7	PV Remaining Operational Risk + PV Incremental Cost of Service – 60 Yr (\$millions)	291.215	299.686	298.714	297.183

* The numbers in these three columns reflect the numbers FEI filed in the Errata on April 24th, 2015, Attachment A, page 44.

** Based on potential operational risk in line 1